

CITY OF ROSEVILLE
COMMUNITY FACILITIES DISTRICT No. 3
(MUNICIPAL SERVICES)
FISCAL YEAR 2016/17
ANNUAL REPORT

JANUARY 2017



Corporate Office:

27368 Via Industria
Suite 200
Temecula, CA 92590
Tel: (951) 587-3500
Tel: (800) 755-6864
Fax: (951) 587-3510

Office Locations:

Oakland, CA
Anaheim, CA
Orlando, FL

Phoenix, AZ
Denver, CO
Washington, D.C.

www.willdan.com

City of Roseville
Community Facilities District No. 3 (Municipal Services)
DISTRICT PARTICIPANTS

AGENCY
<p>Monty Hanks Finance Director City of Roseville 311 Vernon Street Roseville, CA 95678 Phone (916) 774-5319 mhanks@roseville.ca.us www.roseville.ca.us</p>
AGENCY
<p>Vanessa Lieberman Finance Department City of Roseville 311 Vernon Street Roseville, CA 95678 Phone (916) 774-5189 Fax (916) 784-3796 VLieberman@roseville.ca.us www.roseville.ca.us</p>
DISTRICT ADMINISTRATOR
<p>Willdan Financial Services 27368 Via Industria, Suite 110 Temecula, CA 92590 Phone (951) 587-3500 Toll Free (800) 755-6864 Tax Bill Inquiries (866) 807-6864 Fax (888) 326-6864 www.willdan.com/financial/</p>

City of Roseville Community Facilities District No. 3 (Municipal Services) DISTRICT OVERVIEW

FISCAL YEAR 2016/17 LEVY AMOUNTS

Applied to County Roll		Handbilled		Total Levy
Parcel Count	Dollar Amount	Parcel Count	Dollar Amount	
6,687	\$2,749,486.60	0	\$0.00	\$2,749,486.60

For further information regarding the FY 2016/17 Special Tax Levy, please see the *Budget* and *Applied Rates* Sections of this Report.

DELINQUENCY SUMMARY

Delinquency Summary for Most Recent Fiscal Year (Data as of October 7, 2016)		Cumulative Summary for All Years With Delinquencies (Data as of October 7, 2016)	
(\$)	(%)	(\$)	(%)
3,199.84	0.13	6,408.04	0.06

For a more comprehensive summary, please see the *Delinquency Management* Section of this report.

PREPAYMENTS

The District has no provisions to prepay the Special Tax Obligation.

City of Roseville Community Facilities District No. 3 (Municipal Services) FRAMEWORK

SUMMARY

The following table shows formation proceeding information and applicable bond issue information for the District:

Formation and Bond Issue Information	
Resolution of Intention to Establish	04-362
Date of Resolution of Intention to Establish	August 4, 2004
Resolution of Formation of the District	04-426
Date of Resolution of Formation of the District	September 15, 2004
Term of Special Tax Obligation	In Perpetuity
Foreclosure Covenants	No
County Fund Number	65330

SYNTHESIS OF PROCEEDINGS

The Mello-Roos Community Facilities Act ("Act") of 1982 came about as a response to the lack of adequate financing for public capital facilities and services in the post-Proposition 13 era. State Legislators Mello and Roos sponsored this Bill, which was enacted into law by the California Legislature and is now Sections 53311 through 53363 of the California Government Code. The Act authorizes a local governmental agency, such as a school district or city, to form a Community Facilities District ("CFD") within a defined set of boundaries for the purposes of providing public facilities and services. A CFD is formed for financing purposes only, and is governed by the agency that formed it.

On September 15, 2004, the City passed Resolution No. 04-426, forming CFD No. 3. A successful landowner election was then held, authorizing the levy of the special tax.

BOUNDARIES

The City of Roseville Community Facilities District No. 3 (the "CFD" or "CFD No. 3") is located throughout several area of the City. The boundary diagram showing the original boundaries of the CFD, together with diagrams showing the boundaries of the annexations to the District, are included within this Report.

FINANCED FACILITIES

As specified in Exhibit A of the Resolution of Intention to Form a Community Facilities District (Resolution No. 04-362), the special tax funds general services authorized under the Mello-Roos Act which include, but are not limited to:

- 1) Police protection services
- 2) Fire protection and suppression services, and ambulance and paramedic services
- 3) Recreation program services, library services, maintenance services for elementary and secondary school sites and structures, and the operation and maintenance of museums and other cultural facilities
- 4) Maintenance of parks, parkways, and open spaces
- 5) Flood and storm protection services, including, but not limited to, the operation and maintenance of storm drainage systems, and sandstorm protection systems
- 6) Services with respect to removal or remedial action for the cleanup of any hazardous substance released or threatened to be released into the environment.

EXHIBIT A

**CITY OF ROSEVILLE
COMMUNITY FACILITIES DISTRICT NO. 3
(MUNICIPAL SERVICES)**

AMENDED AND RESTATED RATE AND METHOD OF APPORTIONMENT OF SPECIAL TAX

A Special Tax applicable to each Assessor's Parcel in Community Facilities District No. 3 (Municipal Services) [herein "CFD No. 3"] shall be levied and collected according to the tax liability determined by the City Council, acting in its capacity as the legislative body of CFD No. 3, through the application of the appropriate Special Tax rate, as described below. All of the property in CFD No. 3, unless exempted by law or by the provisions of Section I-E or II-E below, shall be taxed for the purposes, to the extent, and in the manner herein provided.

**PART I. RATE AND METHOD OF APPORTIONMENT APPLICABLE TO PARCELS IN
CFD NO. 3 PRIOR TO NOVEMBER 1, 2005**

I-A. DEFINITIONS

The terms hereinafter set forth have the following meanings:

"Acreage" or **"Acre"** means the land area making up an Assessor's Parcel as shown on an Assessor's Parcel Map, or if the land area is not shown on an Assessor's Parcel Map, the land area shown on the applicable final subdivision map or other parcel map recorded at the County Recorder's Office.

"Administrative Expenses" means the costs incurred by the City to determine, levy and collect the Special Tax, including salaries of City employees and fees of consultants and the costs of collecting installments of the Special Taxes upon the general tax rolls; preparation of required reports, and any other costs required to administer the CFD as determined by the Finance Director.

"Administrator" means the person or firm designated by the City to administer the Special Taxes according to this Rate and Method of Apportionment of Special Tax.

"Affordable Housing Director" means, at any point in time, the person within the City who serves as head of the department that is in charge of the City's affordable housing program.

"Affordable Unit" means a Unit built on a Parcel for which an Affordable Purchase Development Agreement or similar agreement has been recorded on title of the property designating the Unit as affordable (as determined by the City) and resulting in a deed of

trust on the Parcel in favor of the City. The City's Affordable Housing Director shall determine which Units are designated as Affordable Units and maintain an Affordable Unit Listing which shall contain all designated buildable parcels by tract and lot number. The Affordable Unit Listing shall also be updated to reflect those Units no longer qualifying as Affordable Units, also known as Market Rate Units. The Affordable Unit Listing, which shall contain all qualifying Affordable Units as of April 30, shall be made available to the Administrator by July 1 of each year for purposes of determining the Maximum Special Tax for Parcels pursuant to Section I-C.

"Affordable Unit Adjustment" means a reduction in the Maximum Special Tax for a Parcel due to the assignment of an Affordable Unit(s) to the Parcel.

"Annual Tax Escalation Factor" means an annual increase in the Maximum Special Tax following the Base Year in an amount equal to the lesser of: (i) the combined percentage increase, if any, in the City of Roseville General Fund Operating Budget for police and fire services, or (ii) four percent (4%).

"Assessor's Parcel" or **"Parcel"** means a lot or parcel shown in an Assessor's Parcel Map with an assigned Assessor's Parcel number.

"Assessor's Parcel Map" means an official map of the County Assessor designating parcels by Assessor's Parcel number.

"Authorized Services" means the public services authorized to be funded by CFD No. 3 as set forth in the documents adopted by the City Council when the CFD was formed.

"Base Year" means Fiscal Year 2004-05.

"City" means the City of Roseville.

"City Council" means the City Council of the City of Roseville, acting as the legislative body of CFD No. 3.

"Condominium Conversion Parcels" means the Parcel identified in Fiscal Year 2005-06 by Assessor's Parcel number 363-010-051 and any other Parcels on which the City determines a condominium conversion project has taken place.

"County" means the County of Placer.

"Developed Property" means, in any Fiscal Year, both of the following:

- For Condominium Conversion Parcels, all individual Units for which an escrow has closed prior to June 30 of the preceding Fiscal Year; and

- All other Parcels of Taxable Property within the CFD for which a use permit or building permit for new construction of a residential or non-residential structure was issued prior to June 30 of the preceding Fiscal Year.

“**Finance Director**” means the Finance Director for the City of Roseville or his or her designee or successor.

“**Fiscal Year**” means the period starting on July 1 and ending on the following June 30.

“**Land Use Designation**” means the land use designated to be built on a particular Parcel based on reference to an adopted community plan or specific plan or, to the extent that such a plan has not been approved for a Parcel, to the City’s general plan.

“**Market Rate Unit**” means a Unit that is not an Affordable Unit.

“**Multi-Family Property**” means, in any Fiscal Year, all Parcels in CFD No. 3 for which a building permit was issued or may be issued for construction of a residential structure with multiple units that share common walls, all of which are offered for rent to the general public.

“**Maximum Special Tax**” means the maximum Special Tax determined in accordance with Section I-C below that can be levied on Taxable Property in any Fiscal Year.

“**Public Property**” means any property within the boundaries of CFD No. 3 that is owned by the federal government, State of California, County, City, or other public agency.

“**Single Family Attached Property**” means, in any Fiscal Year, all Parcels in CFD No. 3 for which a building permit was issued for construction of a residential structure consisting of two or more Units that share common walls and are offered as for-sale Units, including such residential structures that meet the statutory definition of a condominium contained in Civil Code Section 1351.

“**Single Family Detached Property**” means, in any Fiscal Year, all Parcels in CFD No. 3 for which a building permit was issued for construction of a Unit that does not share a common wall with another Unit.

“**Special Tax**” means any tax levied to pay for Authorized Services.

“**Taxable Property**” means all Assessor’s Parcels within the boundaries of CFD No. 3 which are not exempt from the Special Tax pursuant to law or Section I-E below.

“**Unit**” means an individual single-family detached unit or an individual residential unit within a duplex, triplex, fourplex, townhome, condominium, or apartment structure.

“Zoning Designation” means, for a particular Parcel, the designation of zoning for the Parcel based on the zoning map symbols set forth in the City’s zoning ordinance or, if the designation is inconsistent with the City’s zoning ordinance, as determined by the Administrator.

I-B. CATEGORIZING PARCELS FOR ANNUAL TAX LEVY

Each Fiscal Year, the Administrator shall identify the current Assessor’s Parcel numbers for all Parcels of Developed Property within CFD No. 3. The Administrator shall then identify the Land Use Designation for each Parcel of Developed Property to determine the appropriate Maximum Special Tax pursuant to Section I-C below. If a Land Use Designation has not been assigned to a Parcel of Developed Property, the Administrator shall determine the Zoning Designation for the Parcel and reference Table 1 below to determine the Maximum Special Tax associated with that Zoning Designation. If the Zoning Designation for the Parcel applies to more than one Land Use Designation as reflected in Table 1, the Administrator shall determine the appropriate Maximum Special Tax rate for the Parcel by identifying the Maximum Special Tax shown in Table 1 for the land use category that is most similar to the land use that will be built on the Parcel.

For Single Family Attached Property or multi-family property, the number of Units shall be determined by referencing the condominium plan, apartment plan, site plan or other development plan for the property. For Condominium Conversion Parcels, the Administrator shall also determine the date on which escrow closed for any Units that were sold to individual buyers in the prior Fiscal Year.

For Parcels with a Land Use Designation of Residential, Mixed Use; Village Center – Medium Density Residential; Village Center – High Density Residential; or Commercial, Mixed Use, the Administrator shall determine whether (i) residential units that have been or will be built on the Parcel will be offered for sale to individual home buyers, and (ii) a separate Assessor’s Parcel number will be assigned to the airspace parcel associated with each residential unit. Once separate Parcel numbers have been assigned to the residential airspace Parcels, the Administrator shall assign a Maximum Special Tax to the airspace Parcel for each residential unit. In addition, the Administrator shall tax the commercial land uses on the Parcel using the Maximum Special Tax for the appropriate commercial Land Use Designation in Table 1 below. The acreage to be used to calculate the Maximum Special Tax on the commercial uses shall be the full land area of the underlying Assessor’s Parcel on which the residential and commercial land uses are located.

Upon recordation of each Final Map, the Affordable Housing Director is to determine the number of Affordable Units included within the Final Map. When building permits are issued for the Affordable Units designated on each Parcel, the Administrator shall reduce the Maximum Special Tax for each Affordable Unit to fifty percent (50%) of the Maximum Special Tax that applies to the Market Rate Units with the same Zoning Designation. If the Parcel is Multi-Family Property, the Administrator shall use the sum

of the Maximum Special Taxes from Market-Rate Units and Affordable Units as the Maximum Special Tax assigned to the Parcel. After May 1 of each Fiscal Year, the Administrator shall obtain the Affordable Unit Listing from the Affordable Housing Director to confirm which Parcels qualify for an Affordable Unit Adjustment in the following Fiscal Year.

I-C. MAXIMUM SPECIAL TAX

All Taxable Property within the CFD shall be subject to a Maximum Special Tax that will be levied each Fiscal Year to pay for Authorized Services. As discussed above, the Administrator shall rely first on the Land Use Designation for a Parcel to determine the appropriate Maximum Special Tax in Table 1 below but, in the absence of an assigned Land Use Designation, the Administrator shall refer to the Zoning Designation and land use to be built on the Parcel. The following Maximum Special Tax rates apply to all Parcels of Developed Property on Parcels within CFD No. 3 by November 1, 2005:

TABLE 1 MAXIMUM SPECIAL TAXES		
Land Use Designation	Zoning Designation	Maximum Special Tax (Fiscal Year 2004-05) *
Low Density Residential [LDR]	R1	\$293 per Unit
Medium Density Residential [MDR]	RS, R2, R3	\$293 per Unit
High Density Residential [HDR] or [HDR (Senior)]	R3	\$196 per Unit
Residential, Mixed Use or Village Center – Medium Density Residential or Village Center – High Density Residential	R3, RMU	\$196 per Unit
Community Commercial	CC	\$1,604 per Acre
General Commercial	GC	\$1,604 per Acre
Highway Commercial	HC	\$1,604 per Acre
Regional Commercial	RC	\$1,604 per Acre
Central Business District	CBD	\$1,604 per Acre
Commercial Mixed Use	CMU	\$1,604 per Acre
General Industrial, Light Industrial, or Industrial Mixed Use	M1, M2, MMU	\$610 per Acre
Business Professional	BP, MP	\$1,370 per Acre

** Beginning July 1, 2005 and each July 1 thereafter, the Maximum Special Taxes shown above may be adjusted by applying the Annual Tax Escalation Factor. The Maximum Special Tax for Affordable Units within a particular Zoning Designation shall be fifty percent (50%) of the amount shown above for that Zoning Designation.*

I-D. METHOD OF LEVY AND COLLECTION OF SPECIAL TAX

Each Fiscal Year, the Administrator shall levy the Maximum Special Tax on each Parcel of Developed Property in CFD No. 3. The Special Tax for CFD No. 3 shall be collected in the same manner and at the same time as ordinary ad valorem property taxes provided, however, that CFD No. 3 may (under the authority of Government Code Section 53340) in any particular case bill the taxes directly to the property owner off the County tax roll, and the Special Tax will be equally subject to foreclosure if delinquent.

I-E. LIMITATIONS

Notwithstanding any other provision of this Rate and Method of Apportionment of Special Tax, no Special Tax shall be levied on Public Property. In addition, no Special Tax shall be levied in any Fiscal Year on common area within a Condominium Conversion Parcel.

I-F. INTERPRETATION OF SPECIAL TAX FORMULA

The City reserves the right to make minor administrative and technical changes to this document that does not materially affect the rate and method of apportioning the Special Taxes. In addition, the interpretation and application of any section of this document shall be left to the City's discretion. Interpretations may be made by the City by ordinance or resolution for purposes of clarifying any vagueness or ambiguity in this Rate and Method of Apportionment of Special Tax.

**PART II. RATE AND METHOD OF APPORTIONMENT APPLICABLE TO PARCELS
ANNEXED INTO CFD NO. 3 AFTER NOVEMBER 1, 2005**

II-A. DEFINITIONS

The terms hereinafter set forth have the following meanings:

“Acreage” or **“Acre”** means the land area making up an Assessor's Parcel as shown on an Assessor's Parcel Map, or if the land area is not shown on an Assessor's Parcel Map, the land area shown on the applicable final subdivision map or other parcel map recorded at the County Recorder's Office.

“Administrative Expenses” means the costs incurred by the City to determine, levy and collect the Special Tax, including salaries of City employees and fees of consultants and the costs of collecting installments of the Special Taxes upon the general tax rolls; preparation of required reports, and any other costs required to administer the CFD as determined by the Finance Director.

“Administrator” means the person or firm designated by the City to administer the Special Taxes according to this Rate and Method of Apportionment of Special Tax.

“Affordable Housing Director” means, at any point in time, the person within the City who serves as head of the department that is in charge of the City’s affordable housing program.

“Affordable Unit” means a Unit built on a Parcel for which an Affordable Purchase Development Agreement or similar agreement has been recorded on title of the property designating the Unit as affordable (as determined by the City) and resulting in a deed of trust on the Parcel in favor of the City. The City’s Affordable Housing Director shall determine which Units are designated as Affordable Units and maintain an Affordable Unit Listing which shall contain all designated buildable parcels by tract and lot number. The Affordable Unit Listing shall also be updated to reflect those Units no longer qualifying as Affordable Units, also known as Market Rate Units. The Affordable Unit Listing, which shall contain all qualifying Affordable Units as of April 30, shall be made available to the Administrator by July 1 of each year for purposes of determining the Maximum Special Tax for Parcels pursuant to Section II-C.

“Affordable Unit Adjustment” means a reduction in the Maximum Special Tax for a Parcel due to the assignment of an Affordable Unit(s) to the Parcel.

“Annual Tax Escalation Factor” means an annual increase in the Maximum Special Tax following the Base Year in an amount equal to the lesser of: (i) the combined percentage increase, if any, in the City of Roseville General Fund Operating Budget for police and fire services, or (ii) four percent (4%).

“Assessor’s Parcel” or **“Parcel”** means a lot or parcel shown in an Assessor’s Parcel Map with an assigned Assessor’s Parcel number, including an airspace parcel.

“Assessor’s Parcel Map” means an official map of the County Assessor designating parcels by Assessor’s Parcel number.

“Authorized Services” means the public services authorized to be funded by CFD No. 3 as set forth in the documents adopted by the City Council when the CFD was formed.

“Base Year” means Fiscal Year 2004-05.

“City” means the City of Roseville.

“City Council” means the City Council of the City of Roseville, acting as the legislative body of CFD No. 3.

“Condominium Conversion Parcels” means any Parcel in CFD No. 3 on which the City determines a condominium conversion project has taken place.

“**County**” means the County of Placer.

“**Developed Property**” means, in any Fiscal Year, both of the following:

- For Condominium Conversion Parcels, all individual Units for which an escrow has closed prior to June 30 of the preceding Fiscal Year; and
- All other Parcels of Taxable Property within the CFD for which a use permit or building permit for new construction of a residential or non-residential structure was issued prior to June 30 of the preceding Fiscal Year.

“**Finance Director**” means the Finance Director for the City of Roseville or his or her designee or successor.

“**Fiscal Year**” means the period starting on July 1 and ending on the following June 30.

“**Land Use Designation**” means the land use designated to be built on a particular Parcel based on reference to an adopted community plan or specific plan or, to the extent that such a plan has not been approved for a Parcel, to the City’s general plan.

“**Market Rate Unit**” means a Unit that is not an Affordable Unit.

“**Multi-Family Property**” means, in any Fiscal Year, all Parcels in CFD No. 3 for which a building permit was issued or may be issued for construction of a residential structure with three or more Units that share a single Assessor’s Parcel number, all of which are offered for rent to the general public and cannot be purchased by individual homebuyers.

“**Maximum Special Tax**” means the maximum Special Tax determined in accordance with Section II-C below that can be levied on Taxable Property in any Fiscal Year.

“**Public Property**” means any property within the boundaries of CFD No. 3 that is owned by the federal government, State of California, County, City, or other public agency.

“**Residential Property Type**” means, individually, Multi-Family Property, Single Family Attached Property, and Single Family Detached Property.

“**Single Family Attached Property**” means, in any Fiscal Year, all Parcels in CFD No. 3 for which a building permit was issued for construction of a residential structure consisting of two or more Units that share common walls, have separate Assessor’s Parcel numbers assigned to them, and are offered as for-sale Units, including such residential structures that meet the statutory definition of a condominium contained in Civil Code Section 1351.

“Single Family Detached Property” means, in any Fiscal Year, all Parcels in CFD No. 3 for which a building permit was issued for construction of a Unit that does not share a common wall with another Unit.

“Special Tax” means any tax levied to pay for Authorized Services.

“Taxable Property” means all Assessor’s Parcels within the boundaries of CFD No. 3 which are not exempt from the Special Tax pursuant to law or Section E below.

“Unit” means an individual single-family detached unit or an individual residential unit within a duplex, triplex, fourplex, townhome, condominium, or apartment structure.

“Zoning Designation” means, for a particular Parcel, the designation of zoning for the Parcel based on the zoning map symbols set forth in the City’s zoning ordinance or, if the designation is inconsistent with the City’s zoning ordinance, as determined by the Administrator.

II-B. CATEGORIZING PARCELS FOR ANNUAL TAX LEVY

Each Fiscal Year, the Administrator shall identify the current Assessor’s Parcel numbers for all Parcels of Developed Property within CFD No. 3. The Administrator shall then identify the Land Use Designation for each Parcel of Developed Property to determine the appropriate Maximum Special Tax pursuant to Section II-C below. If a Land Use Designation has not been assigned to a Parcel of Developed Property, the Administrator shall determine the Zoning Designation for the Parcel and reference Table 2 below to determine the Maximum Special Tax associated with that Zoning Designation. If the Zoning Designation for the Parcel applies to more than one Land Use Designation as reflected in Table 2, the Administrator shall determine the appropriate Maximum Special Tax rate for the Parcel by identifying the Maximum Special Tax shown in Table 2 for the land use category that is most similar to the land use that will be built on the Parcel.

For Single Family Attached Property or multi-family property, the number of Units shall be determined by referencing the condominium plan, apartment plan, site plan or other development plan for the property. For Condominium Conversion Parcels, the Administrator shall also determine the date on which escrow closed for any Units that were sold to individual buyers in the prior Fiscal Year.

For Parcels with a Land Use Designation of Residential, Mixed Use; Village Center – Medium Density Residential; Village Center – High Density Residential; or Commercial, Mixed Use, the Administrator shall determine whether (i) residential units that have been or will be built on the Parcel will be offered for sale to individual home buyers, and (ii) a separate Assessor’s Parcel number will be assigned to the airspace parcel associated with each residential unit. Once separate Parcel numbers have been assigned to the residential airspace Parcels, the Administrator shall assign a Maximum Special Tax to the airspace Parcel for each residential unit. In addition, the Administrator shall tax the commercial

land uses on the Parcel using the Maximum Special Tax for the appropriate commercial Land Use Designation in Table 2 below. The acreage to be used to calculate the Maximum Special Tax on the commercial uses shall be the full land area of the underlying Assessor's Parcel on which the residential and commercial land uses are located.

Upon recordation of each Final Map, the Affordable Housing Director is to determine the number of Affordable Units included within the Final Map. When building permits are issued for the Affordable Units designated on each Parcel, the Administrator shall reduce the Maximum Special Tax for each Affordable Unit to fifty percent (50%) of the Maximum Special Tax that applies to the Market Rate Units with the same Zoning Designation. If the Parcel is Multi-Family Property, the Administrator shall use the sum of the Maximum Special Taxes from Market-Rate Units and Affordable Units as the Maximum Special Tax assigned to the Parcel. After May 1 of each Fiscal Year, the Administrator shall obtain the Affordable Unit Listing from the Affordable Housing Director to confirm which Parcels qualify for an Affordable Unit Adjustment in the following Fiscal Year.

II-C. MAXIMUM SPECIAL TAX

All Taxable Property within the CFD shall be subject to a Maximum Special Tax that will be levied each Fiscal Year to pay for Authorized Services. As discussed above, the Administrator shall rely first on the Land Use Designation for a Parcel to determine the appropriate Maximum Special Tax in Table 2 below but, in the absence of an assigned Land Use Designation, the Administrator shall refer to the Zoning Designation and land use to be built on the Parcel. If, in any Fiscal Year, Units on a Parcel convert from for-rent to for-sale Units, the Maximum Special Tax applicable to the Parcel may be increased in the following Fiscal Year based on the new Residential Product Type on the Parcel. Once a Parcel has been taxed as Developed Property, the Maximum Special Tax applicable to the Parcel shall never be reduced, although the actual amount levied in any Fiscal Year may be less than the Maximum Special Tax.

The following Maximum Special Tax rates apply to all Parcels of Developed Property within property annexed into CFD No. 3 after November 1, 2005:

**TABLE 2
MAXIMUM SPECIAL TAX FOR
PARCELS IN CFD AFTER NOVEMBER 1, 2005**

Residential Product Type	Land Use Designation	Zoning Designation	Maximum Special Tax (Fiscal Year 2004-05) *
Single Family Detached Property or Single Family Attached Property	Low Density Residential [LDR]	R1	\$293 per Unit
Single Family Detached Property or Single Family Attached Property	Medium Density Residential [MDR]	RS, R2, R3	\$293 per Unit
Single Family Detached Property or Single Family Attached Property	High Density Residential [HDR] or [HDR (Senior)]	R3	\$293 per Unit
Multi-Family Property	High Density Residential [HDR] or [HDR (Senior)]	R3	\$196 per Unit
Single Family Detached Property, Single Family Attached Property or Multi-Family Property	Residential, Mixed Use or Village Center – Medium Density Residential or Village Center – High Density Residential	R3, RMU	\$196 per Unit
N/A	Community Commercial	CC	\$1,604 per Acre
N/A	General Commercial	GC	\$1,604 per Acre
N/A	Highway Commercial	HC	\$1,604 per Acre
N/A	Regional Commercial	RC	\$1,604 per Acre
N/A	Central Business District	CBD	\$1,604 per Acre
N/A	Commercial Mixed Use	CMU	\$1,604 per Acre
N/A	General Industrial, Light Industrial, or Industrial Mixed Use	M1, M2, MMU	\$610 per Acre
N/A	Business Professional	BP, MP	\$1,370 per Acre

** Beginning July 1, 2005 and each July 1 thereafter, the Maximum Special Taxes shown above may be adjusted by applying the Annual Tax Escalation Factor. The Maximum Special Tax for Affordable Units within a particular Zoning Designation shall be fifty percent (50%) of the amount shown above for that Zoning Designation.*

II-D. METHOD OF LEVY AND COLLECTION OF SPECIAL TAX

Each Fiscal Year, the Administrator shall levy the Maximum Special Tax on each Parcel of Developed Property in CFD No. 3. The Special Tax for CFD No. 3 shall be collected in the same manner and at the same time as ordinary ad valorem property taxes provided, however, that CFD No. 3 may (under the authority of Government Code Section 53340) in any particular case bill the taxes directly to the property owner off the County tax roll, and the Special Tax will be equally subject to foreclosure if delinquent.

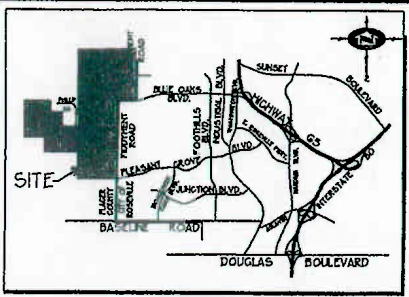
II-E. LIMITATIONS

Notwithstanding any other provision of this Rate and Method of Apportionment of Special Tax, no Special Tax shall be levied on Public Property. In addition, no Special Tax shall be levied in any Fiscal Year on common area within a Condominium Conversion Parcel.

II-F. INTERPRETATION OF SPECIAL TAX FORMULA

The City reserves the right to make minor administrative and technical changes to this document that does not materially affect the rate and method of apportioning the Special Taxes. In addition, the interpretation and application of any section of this document shall be left to the City's discretion. Interpretations may be made by the City by ordinance or resolution for purposes of clarifying any vagueness or ambiguity in this Rate and Method of Apportionment of Special Tax.

PROPOSED BOUNDARY MAP CITY OF ROSEVILLE COMMUNITY FACILITIES DISTRICT NO. 3 (MUNICIPAL SERVICES)



City of Roseville
Placer County, California
PORTIONS OF SECTIONS 22, 23, 25 & 26, T.11 N., R.5 E., M.D.M.

I HEREBY CERTIFY THAT WITHIN MAP SHOWING THE PROPOSED BOUNDARIES OF CITY OF ROSEVILLE, WESTPARK COMMUNITY FACILITIES DISTRICT NO. 3 (MUNICIPAL SERVICES), CITY OF ROSEVILLE, PLACER COUNTY, CALIFORNIA, WAS APPROVED BY THE CITY COUNCIL OF THE CITY OF ROSEVILLE AT A REGULAR MEETING THEREOF HELD ON THE 4th DAY OF August, 2004
BY ITS RESOLUTION NUMBER 04-362.

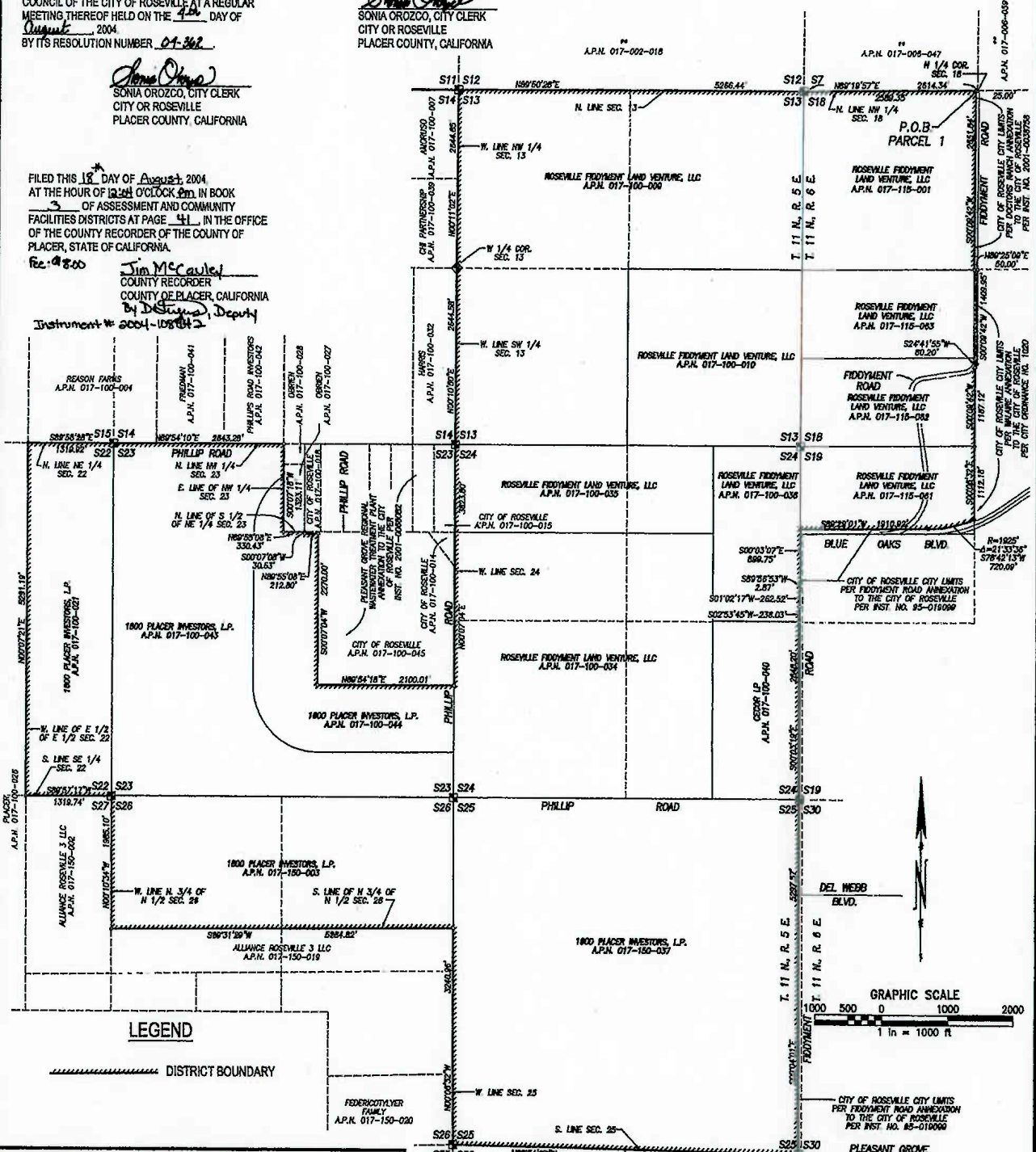
FILED IN THE OFFICE OF THE CLERK OF THE CITY OF ROSEVILLE, PLACER COUNTY, CALIFORNIA ON THIS 4th DAY OF August, 2004.

Sonia Orozco
SONIA OROZCO, CITY CLERK
CITY OF ROSEVILLE
PLACER COUNTY, CALIFORNIA

Sonia Orozco
SONIA OROZCO, CITY CLERK
CITY OF ROSEVILLE
PLACER COUNTY, CALIFORNIA

FILED THIS 18th DAY OF August, 2004
AT THE HOUR OF 1:00 O'CLOCK PM IN BOOK 3 OF ASSESSMENT AND COMMUNITY FACILITIES DISTRICTS AT PAGE 41, IN THE OFFICE OF THE COUNTY RECORDER OF THE COUNTY OF PLACER, STATE OF CALIFORNIA.

Rec. 4800
Jim McCauley
JIM MCCAULEY,
COUNTY RECORDER
COUNTY OF PLACER, CALIFORNIA
By *Debra J. DeLeon*, Deputy
Instrument # 2004-108247



MORTON & PITALO, INC.
CIVIL ENGINEERING • PLANNING • SURVEYING
1352 Blue Oaks Boulevard, Suite 100 • Roseville, CA 95778
phone: 916.773.7677 • fax: 916.773.7671 • survey fax: 916.927.1185
email: enr@mpeng.com • web: www.mpeng.com

ANNEXATION MAP NO. 2 (LONGMEADOW)
COMMUNITY FACILITIES DISTRICT NO. 3 (MUNICIPAL SERVICES)

CITY OF ROSEVILLE
COUNTY OF PLACER
STATE OF CALIFORNIA



FILED IN THE OFFICE OF THE CITY CLERK THIS 2nd DAY OF March, 2005

I HEREBY CERTIFY THAT THE WITHIN MAP SHOWING PROPOSED BOUNDARIES OF ANNEXATION NO. 2 (LONGMEADOW) TO COMMUNITY FACILITIES DISTRICT NO. 3 (MUNICIPAL SERVICES) OF THE CITY OF ROSEVILLE, COUNTY OF PLACER, STATE OF CALIFORNIA, WAS APPROVED BY THE CITY COUNCIL OF THE CITY OF ROSEVILLE AT A REGULAR MEETING THEREOF, HELD ON THE 2nd DAY OF March, 2005, BY ITS RESOLUTION NO. 05-97

Arena Orsini
CITY CLERK
CITY OF ROSEVILLE

FILED THIS 5th DAY OF March, 2005, AT THE HOUR OF 8 O'CLOCK 44 A.M., IN THE BOOK 3 PAGE 41-1 OF MAPS OF ASSESSMENT AND COMMUNITY FACILITIES DISTRICTS AND AS DOCUMENT NO. 2005-30365 IN THE OFFICE OF THE COUNTY RECORDER IN THE COUNTY OF PLACER, STATE OF CALIFORNIA.

Jim McCawley By: D. Stevens
COUNTY RECORDER
COUNTY OF PLACER
STATE OF CALIFORNIA
Fee: 8.00
Instrument No: 2005-30365

REFERENCE IS MADE TO THAT BOUNDARY MAP OF COMMUNITY FACILITIES DISTRICT NO. 3 (MUNICIPAL SERVICES) OF THE CITY OF ROSEVILLE RECORDED WITH THE PLACER COUNTY RECORDER'S OFFICE IN BOOK 3 OF MAPS OF ASSESSMENT AND COMMUNITY FACILITIES DISTRICTS, PAGE 41.

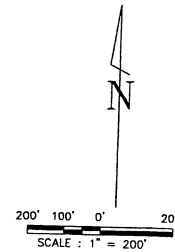
THE LINES AND DIMENSIONS OF EACH LOT OR PARCEL SHOWN ON THIS DIAGRAM SHALL BE THOSE LINES AND DIMENSIONS AS SHOWN ON THE PLACER COUNTY ASSESSOR'S MAPS FOR THOSE PARCELS LISTED.

THE PLACER COUNTY ASSESSOR'S MAPS SHALL GOVERN FOR ALL DETAILS CONCERNING THE LINES AND DIMENSIONS OF SUCH LOTS OR PARCELS.

- LEGEND
- ANNEXATION BOUNDARY
 - ASSESSMENT NUMBER

Longmeadow

ASMT. NO.	ASSESSOR'S PARCEL NO.
1	017-115-083-000
2	017-115-084-000
3	017-115-085-000
4	017-115-086-000

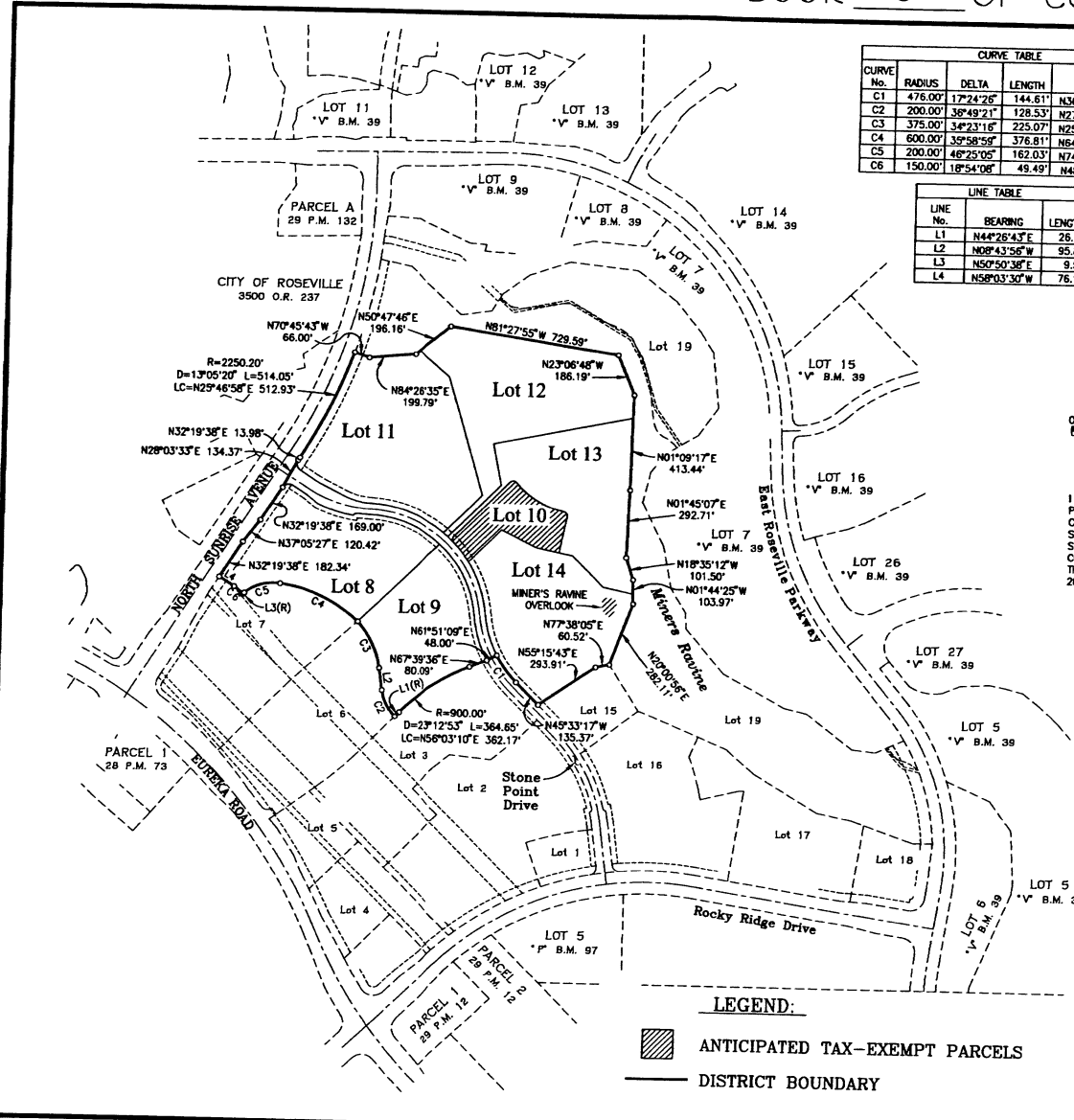


MuniFinancial

27368 Via Industria
Suite 110
Temecula, California 92590-3661
Phone (951) 587-3500 Fax (951) 587-3510

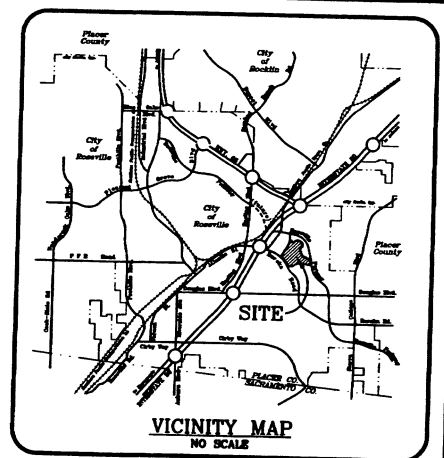
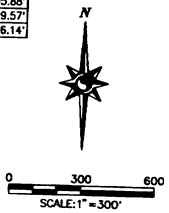
456
048-46

5-20-2005 11:40:49 from:gon
 There are no references in this drawing.
 P:\18154\Survey\mapping\lot\DW-486\Sub\Area\print-001-45.dwg



CURVE TABLE				
CURVE No.	RADIUS	DELTA	LENGTH	CHORD
C1	476.00'	17°24'26"	144.61'	N36°51'04" W 144.06'
C2	200.00'	36°49'21"	128.53'	N27°08'36" W 126.33'
C3	375.00'	34°23'16"	225.07'	N29°55'34" W 221.71'
C4	600.00'	35°58'59"	376.81'	N6°44'47" W 370.65'
C5	200.00'	48°29'05"	162.03'	N7°03'11" E 157.63'
C6	150.00'	18°54'08"	49.49'	N49°36'26" W 49.26'

LINE TABLE		
LINE No.	BEARING	LENGTH
L1	N44°26'43" E	26.12'
L2	N08°43'56" W	95.88'
L3	N50°50'36" E	9.57'
L4	N58°03'30" W	76.14'



I HEREBY CERTIFY THAT THE WITHIN MAP SHOWING PROPOSED BOUNDARIES OF ANNEXATION NO. 6 TO COMMUNITY FACILITIES DISTRICT NO. 3 (MUNICIPAL SERVICES) CITY OF ROSEVILLE, COUNTY OF PLACER, STATE OF CALIFORNIA, WAS APPROVED BY THE CITY COUNCIL OF THE CITY OF ROSEVILLE, AT A MEETING THEREOF, HELD ON THE 1 DAY OF June, 2005, BY ITS RESOLUTION NUMBER 05-287.

FILED IN THE OFFICE OF THE CITY CLERK OF THE CITY OF ROSEVILLE, PLACER COUNTY, CALIFORNIA ON THIS 1 DAY OF June, 2005.

Sonia Orozco
SONIA OROZCO, CITY CLERK
CITY OF ROSEVILLE
PLACER COUNTY, CALIFORNIA

Sonia Orozco
SONIA OROZCO, CITY CLERK
CITY OF ROSEVILLE
PLACER COUNTY, CALIFORNIA

FILED THIS 11 TH DAY OF JULY, 2005, AT THE HOUR OF 3:05 O'CLOCK A. M. IN BOOK 3 OF MAPS OF ASSESSMENT AND COMMUNITY FACILITIES DISTRICT, AT PAGE 41-2 IN THE OFFICE OF THE COUNTY RECORDER OF THE COUNTY OF PLACER, STATE OF CALIFORNIA.

File No. 2005-89101
Fee: \$ 8.00

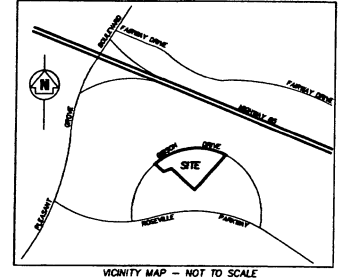
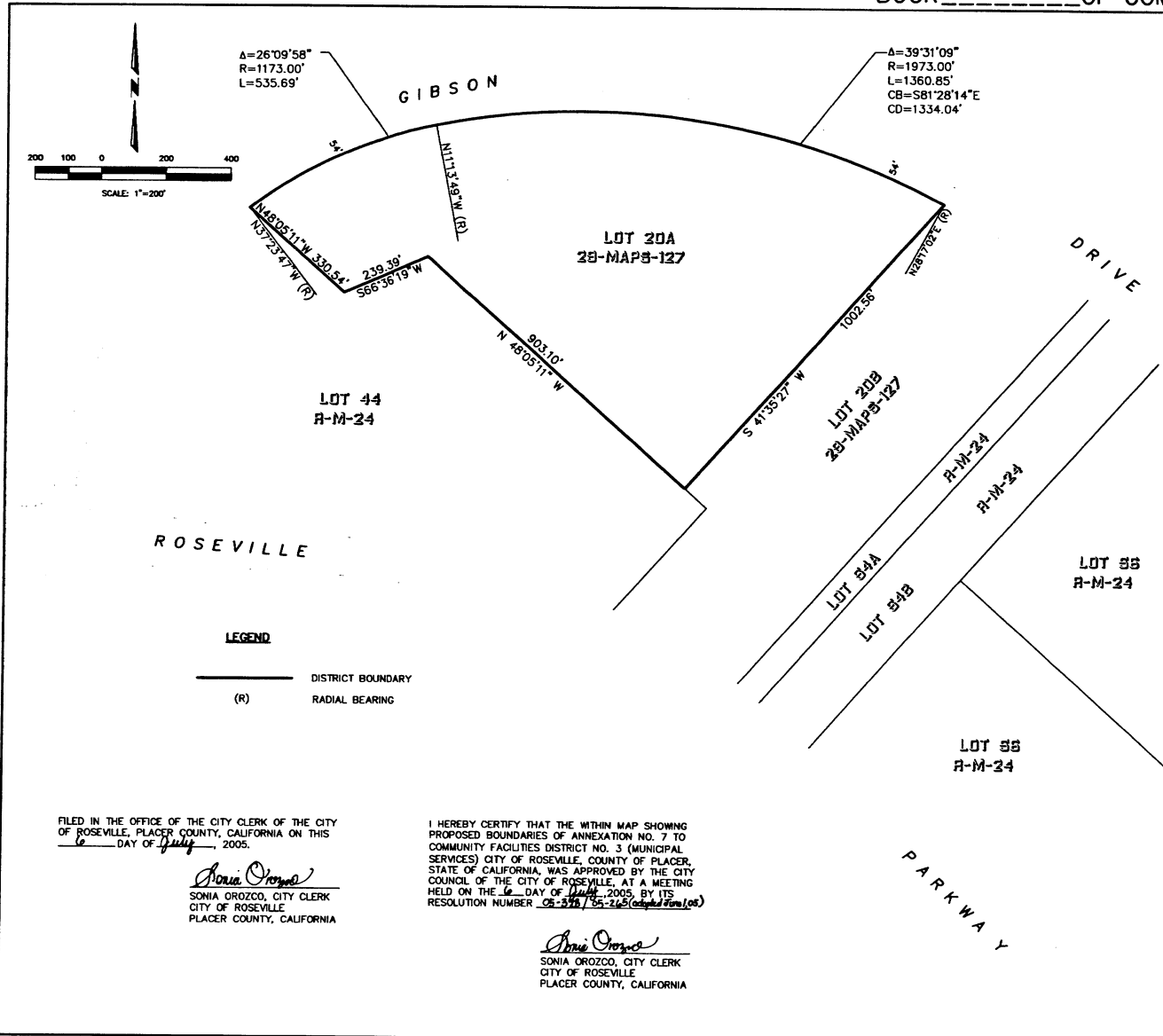
Jim McConley
COUNTY RECORDER
COUNTY OF PLACER
Deputy

**ANNEXATION MAP NO. 6 OF
COMMUNITY FACILITIES DISTRICT No.3
(MUNICIPAL SERVICES)
OF THE CITY OF ROSEVILLE
PLACER COUNTY, CALIFORNIA**

REFERENCE IS HEREBY MADE TO THAT CERTAIN MAP ENTITLED "AMENDED BOUNDARIES OF COMMUNITY FACILITIES DISTRICT NO. 3 (MUNICIPAL SERVICES), CITY OF ROSEVILLE, COUNTY OF PLACER, STATE OF CALIFORNIA," FILED THE 18TH DAY OF AUGUST, 2004 AS DOCUMENT NO. 2004-382 IN BOOK 3 OF MAPS OF ASSESSMENT AND COMMUNITY FACILITIES DISTRICT AT PAGE 41, IN THE OFFICE OF THE COUNTY RECORDER OF THE COUNTY OF PLACER, STATE OF CALIFORNIA, WHICH THIS ANNEXATION MAP AFFECTS.

APRIL 13, 2005

Mackay & Somp
CIVIL ENGINEERS, INC.
ROSEVILLE, CALIFORNIA (916) 772-1189



FILED THIS 11 DAY OF JULY, 2005
AT THE HOUR OF 10:05 O'CLOCK A.M. IN BOOK
3 OF MAPS OF ASSESSMENT AND COMMUNITY
FACILITIES DISTRICT, AT PAGE 41-3 IN THE OFFICE
OF THE COUNTY RECORDER OF THE COUNTY OF PLACER,
STATE OF CALIFORNIA.

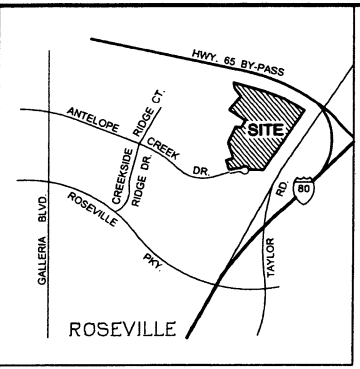
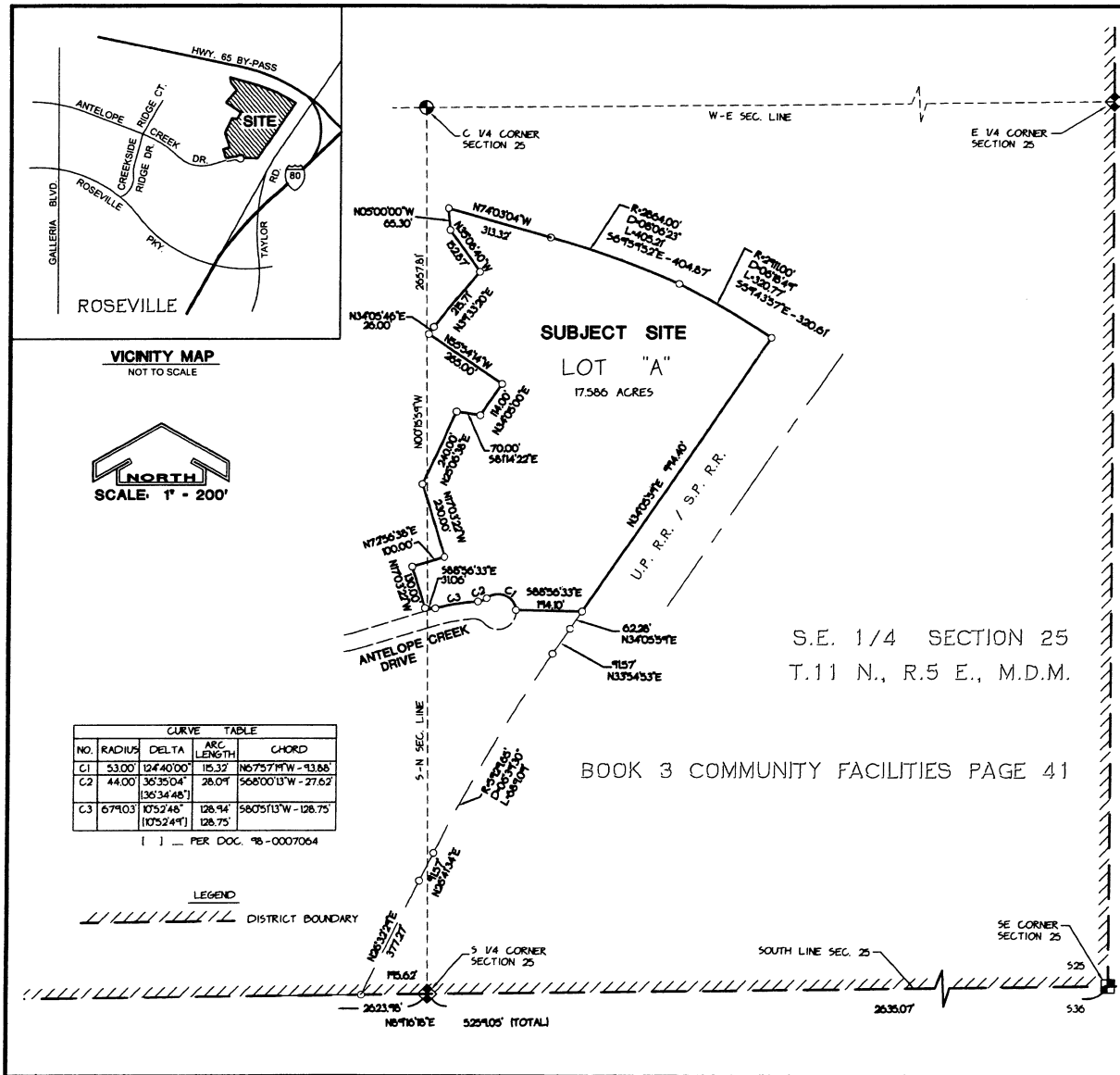
File No. 2005-87252
Fee: \$ 8.00

Jim McCauley
COUNTY RECORDER
COUNTY OF PLACER
Sheryl Johnson
Deputy

**ANNEXATION MAP NO. 7 OF
COMMUNITIES FACILITIES
DISTRICT NO.3
(MUNICIPAL SERVICES)
OF THE CITY OF ROSEVILLE
PLACER COUNTY, CALIFORNIA**

REFERENCE IS HEREBY MADE TO THAT CERTAIN MAP ENTITLED "AMENDED BOUNDARIES OF COMMUNITY FACILITIES DISTRICT NO. 3 (MUNICIPAL SERVICES), CITY OF ROSEVILLE, COUNTY OF PLACER, STATE OF CALIFORNIA," FILED THE 18TH DAY OF AUGUST, 2004 AS DOCUMENT NO. 2004-362 IN BOOK 3 OF MAPS OF ASSESSMENT AND COMMUNITY FACILITIES DISTRICT AT PAGE 41, IN THE OFFICE OF THE COUNTY RECORDER OF THE COUNTY OF PLACER, STATE OF CALIFORNIA, WHICH THIS ANNEXATION MAP AFFECTS.

JUNE, 2005
SHEET 1 OF 1
PARATI OF CALIFORNIA
CONSULTING ENGINEERS, SURVEYORS, PLANNERS



CURVE TABLE				
NO.	RADIUS	DELTA	ARC LENGTH	CHORD
C1	53.00'	124.40°00'	15.32'	N67°57'17"W - 13.88'
C2	44.00'	135.35°04'	28.04'	S68°00'13"W - 27.62'
C3	674.03'	107°52'48"	128.94'	S60°51'13"W - 128.75'
		107°52'49"	128.75'	

PER DOC. 98-0007064

LEGEND
DISTRICT BOUNDARY

**PROPOSED BOUNDARY MAP
ANNEXATION MAP No. 8**

**PRESERVES AT CREEKSIDE ANNEXATION
OF COMMUNITY FACILITIES DISTRICT No. 3
(MUNICIPAL SERVICES)
OF THE CITY OF ROSEVILLE,
COUNTY OF PLACER, STATE OF CALIFORNIA.**

**AUGUST 2005
SHEET 1 OF 1**



REFERENCE IS HEREBY MADE TO THAT CERTAIN MAP ENTITLED 'AMENDED BOUNDARIES OF COMMUNITY FACILITIES DISTRICT No. 3 (MUNICIPAL SERVICE), CITY OF ROSEVILLE, COUNTY OF PLACER, STATE OF CALIFORNIA, FILED THE 18th DAY OF AUGUST, 2004, AS DOCUMENT No. 2004-362 IN BOOK 3 OF MAPS OF ASSESSMENT AND COMMUNITY FACILITIES DISTRICT AT PAGE 41, IN THE OFFICE OF THE COUNTY RECORDER OF THE COUNTY OF PLACER, STATE OF CALIFORNIA, WHICH THIS ANNEXATION MAP AFFECTS.

FILED IN THE OFFICE OF THE CITY CLERK OF THE CITY OF ROSEVILLE THIS 7th DAY OF September, 2005.

Terri Orsini
CITY CLERK

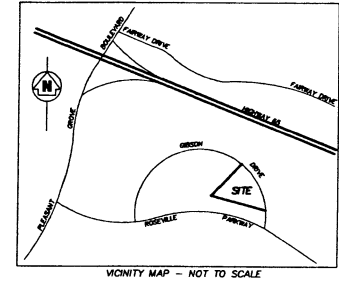
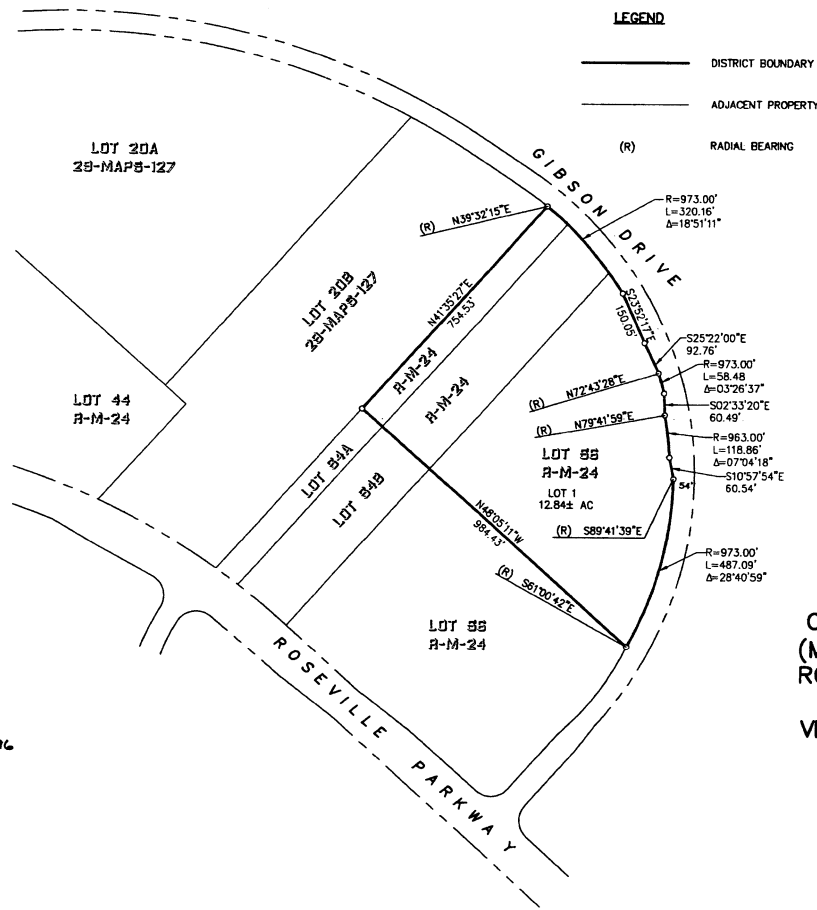
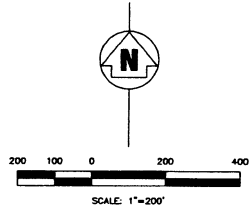
I HEREBY CERTIFY THAT THE WITHIN MAP SHOWING PROPOSED BOUNDARIES OF ANNEXATION No. 8 TO COMMUNITY FACILITIES DISTRICT No. 3 (MUNICIPAL SERVICES) CITY OF ROSEVILLE, COUNTY OF PLACER, STATE OF CALIFORNIA, WAS APPROVED BY THE CITY COUNCIL OF THE CITY OF ROSEVILLE, AT A MEETING THEREOF, HELD ON THE 7th DAY OF September, 2005, BY ITS RESOLUTION No. 05-165.

Terri Orsini
CITY CLERK

FILED THIS 16th DAY OF SEPTEMBER, 2005, AT THE HOUR OF 10:22 O'CLOCK A.M., IN BOOK 3 OF MAPS OF ASSESSMENT AND COMMUNITY FACILITIES DISTRICTS, AT PAGE 41-4 IN THE OFFICE OF THE COUNTY RECORDER IN THE COUNTY OF PLACER, STATE OF CALIFORNIA.

Jim McCauley
COUNTY RECORDER,
COUNTY OF PLACER
Sherrill J. DeBore, Deputy

File No. 2005-124588
Fee: \$8.00



I HEREBY CERTIFY THAT THE WITHIN MAP SHOWING PROPOSED BOUNDARIES OF ANNEXATION NO. 9 TO COMMUNITY FACILITIES DISTRICT NO. 3 (MUNICIPAL SERVICES) CITY OF ROSEVILLE, COUNTY OF PLACER, STATE OF CALIFORNIA, WAS APPROVED BY THE CITY COUNCIL OF THE CITY OF ROSEVILLE, AT A MEETING THEREOF, HELD ON THE 21st DAY OF SEPTEMBER, 2005, BY ITS RESOLUTION NUMBER 05-504

Stenia Osborne
CITY CLERK

FILED THIS 9TH DAY OF NOVEMBER, 2005
AT THE HOUR OF 1:08 O'CLOCK P.M., IN BOOK 3
OF MAPS OF ASSESSMENT AND COMMUNITY FACILITIES DISTRICTS, AT PAGE 41-5, IN THE OFFICE OF THE COUNTY RECORDER OF THE COUNTY OF PLACER, STATE OF CALIFORNIA.

Jim McCauley
COUNTY RECORDER
COUNTY OF PLACER
By: *Gerald J. LaFave*, Deputy

File No.: 2005-150896
Fee: \$ 8.00

FILED IN THE OFFICE OF THE CITY CLERK OF THE CITY OF ROSEVILLE, PLACER COUNTY, CALIFORNIA ON THIS 21st DAY OF September, 2005.

Stenia Osborne
CITY CLERK

**ANNEXATION MAP No. 9 OF
COMMUNITY FACILITIES DISTRICT No. 3
(MUNICIPAL SERVICES) OF THE CITY OF
ROSEVILLE, COUNTY OF PLACER, STATE OF
CALIFORNIA.
VENU AT GALLERIA (TRILLIUM) CONDOS**

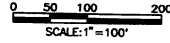
REFERENCE IS HEREBY MADE TO THAT CERTAIN MAP ENTITLED "AMENDED BOUNDARIES OF COMMUNITY FACILITIES DISTRICT NO. 3 (MUNICIPAL SERVICES), CITY OF ROSEVILLE, COUNTY OF PLACER, STATE OF CALIFORNIA," FILED THE 18TH DAY OF AUGUST 2004 IN BOOK 3 OF MAPS OF ASSESSMENT AND COMMUNITY FACILITIES DISTRICT AT PAGE 41, IN THE OFFICE OF THE COUNTY RECORDER OF THE COUNTY OF PLACER, STATE OF CALIFORNIA, WHICH THIS ANNEXATION MAP AFFECTS

AUGUST, 2005
SHEET 1 OF 1
PARATI OF CALIFORNIA
CONSULTING ENGINEERS, SURVEYORS, PLANNERS



LEGEND:

— DISTRICT BOUNDARY

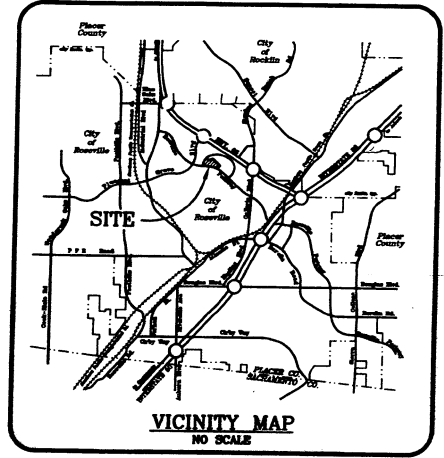


*Not in CFD #3
Abandoned Per Resolution
06-253*

I HEREBY CERTIFY THAT THE WITHIN MAP SHOWING PROPOSED BOUNDARIES OF ANNEXATION MAP NO. 10 OF COMMUNITY FACILITIES DISTRICT NO. 3, CITY OF ROSEVILLE, COUNTY OF PLACER, STATE OF CALIFORNIA, NORTH CENTRAL ROSEVILLE PARCEL 44, WAS APPROVED BY THE CITY COUNCIL OF THE CITY OF ROSEVILLE AT A REGULAR MEETING THEREOF, HELD ON THE 4 DAY OF JANUARY, 2006, BY ITS RESOLUTION NUMBER 06-12.

Sonia Orozco
SONIA OROZCO, CITY CLERK
CITY OF ROSEVILLE
PLACER COUNTY, CALIFORNIA

*Reference is made to the
Boundary Map filed on August 18, 2009
in Book 3 of maps of Community
Facilities District at page 41 in
the Office of the Placer County Recorder.*



FILED IN THE OFFICE OF THE CITY CLERK OF THE CITY OF ROSEVILLE, PLACER COUNTY, CALIFORNIA ON THIS 4 DAY OF JANUARY, 2006

Sonia Orozco
SONIA OROZCO, CITY CLERK
CITY OF ROSEVILLE
PLACER COUNTY, CALIFORNIA

FILED THIS 24TH DAY OF JANUARY, 2006, AT THE HOUR OF 8:50 O'CLOCK A. M. IN BOOK 3 OF MAPS OF ASSESSMENT AND COMMUNITY FACILITIES DISTRICT, AT PAGE 41-6 IN THE OFFICE OF THE COUNTY RECORDER OF THE COUNTY OF PLACER, STATE OF CALIFORNIA.

File No.: 2006-7208
Fee: \$8.00

Jim McCauley
JIM MCCAULEY
COUNTY RECORDER
COUNTY OF PLACER
By: *Gerald J. LaFave*
Gerald J. LaFave
Deputy Recorder

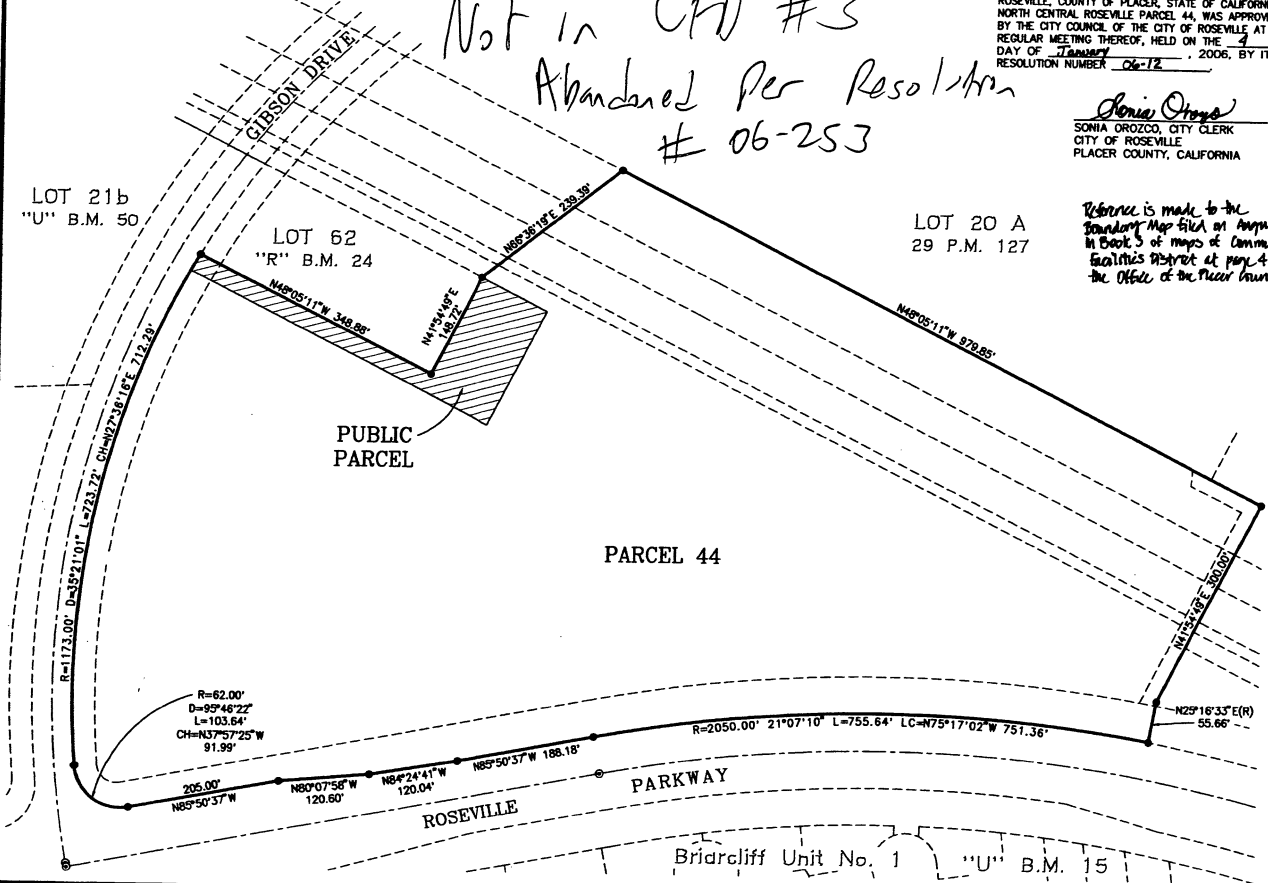
**ANNEXATION MAP No. 10 OF
COMMUNITY FACILITIES DISTRICT No. 3
CITY OF ROSEVILLE
PLACER COUNTY, CALIFORNIA
NORTH CENTRAL ROSEVILLE PARCEL 44**

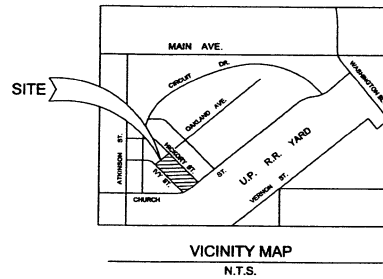
A PORTION OF SECTIONS 26 & 27
TOWNSHIP 11 NORTH, RANGE 6 EAST, M.D.M.
SEPTEMBER 1, 2005

MACKAY & SOMPS
CIVIL ENGINEERS, INC.
ROSEVILLE, CALIFORNIA (916) 773-1189

SHEET 1 OF 1

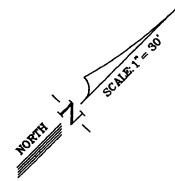
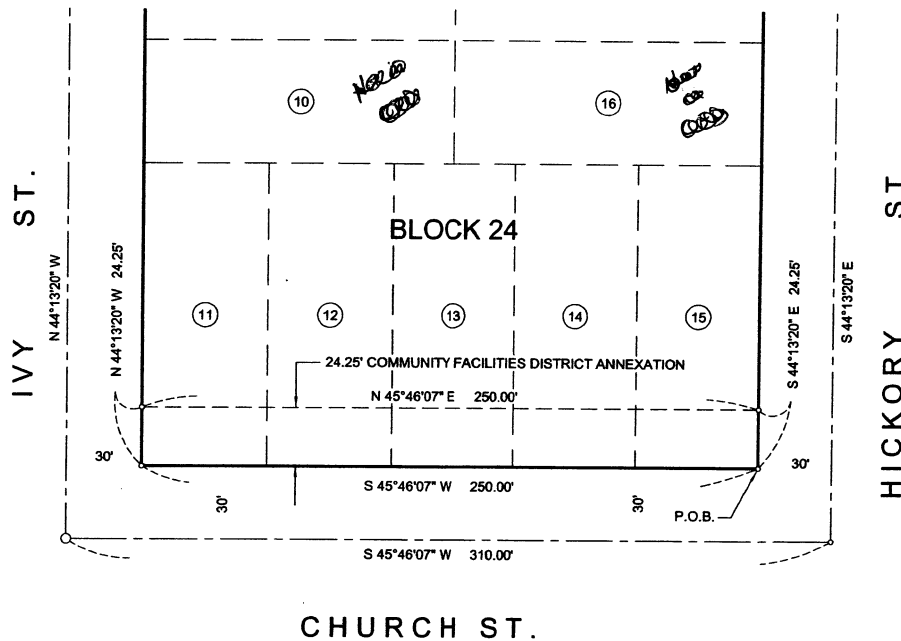
P:\10101\turnkey\maping\plans\10101-44-0610-annex.dwg
 07.28.14
 1-05-2006
 There are no references in this drawing.





**ANNEXATION MAP NO. 12 OF
COMMUNITY FACILITIES DISTRICT NO. 3
(MUNICIPAL SERVICES) OF THE
CITY OF ROSEVILLE, PLACER COUNTY, CALIFORNIA**
A PORTION OF "ROSEVILLE HEIGHTS"
BLOCK 24 - LOTS 11 - 15
ALSO A PORTION OF SEC. 2, T.10 N., R.6 E., M.D.B.&M.
APRIL, 2006

SURVEYORS GROUP, INC.
ROSEVILLE, CALIFORNIA



I HEREBY STATE THAT THE WITHIN MAP SHOWING PROPOSED BOUNDARIES OF ANNEXATION MAP NO. 12 OF COMMUNITY FACILITIES DISTRICT NO. 3 (MUNICIPAL SERVICES), CITY OF ROSEVILLE, COUNTY OF PLACER, STATE OF CALIFORNIA, PORTIONS OF LOTS 11, 12, 13, 14 & 15, BLOCK 24, ROSEVILLE HEIGHTS, WAS APPROVED BY THE CITY COUNCIL OF THE CITY OF ROSEVILLE AT A REGULAR MEETING THEREOF, HELD ON THE 17TH DAY OF May, 2006, BY ITS RESOLUTION NUMBER 06-255

Reference is made to the boundary map filed on August 18, 2004 in Book 3 of maps of Community Facilities District of Roseville, in the Office of the Placer County Recorder.

Sonia Orozco
SONIA OROZCO, CITY CLERK
CITY OF ROSEVILLE
PLACER COUNTY, CALIFORNIA

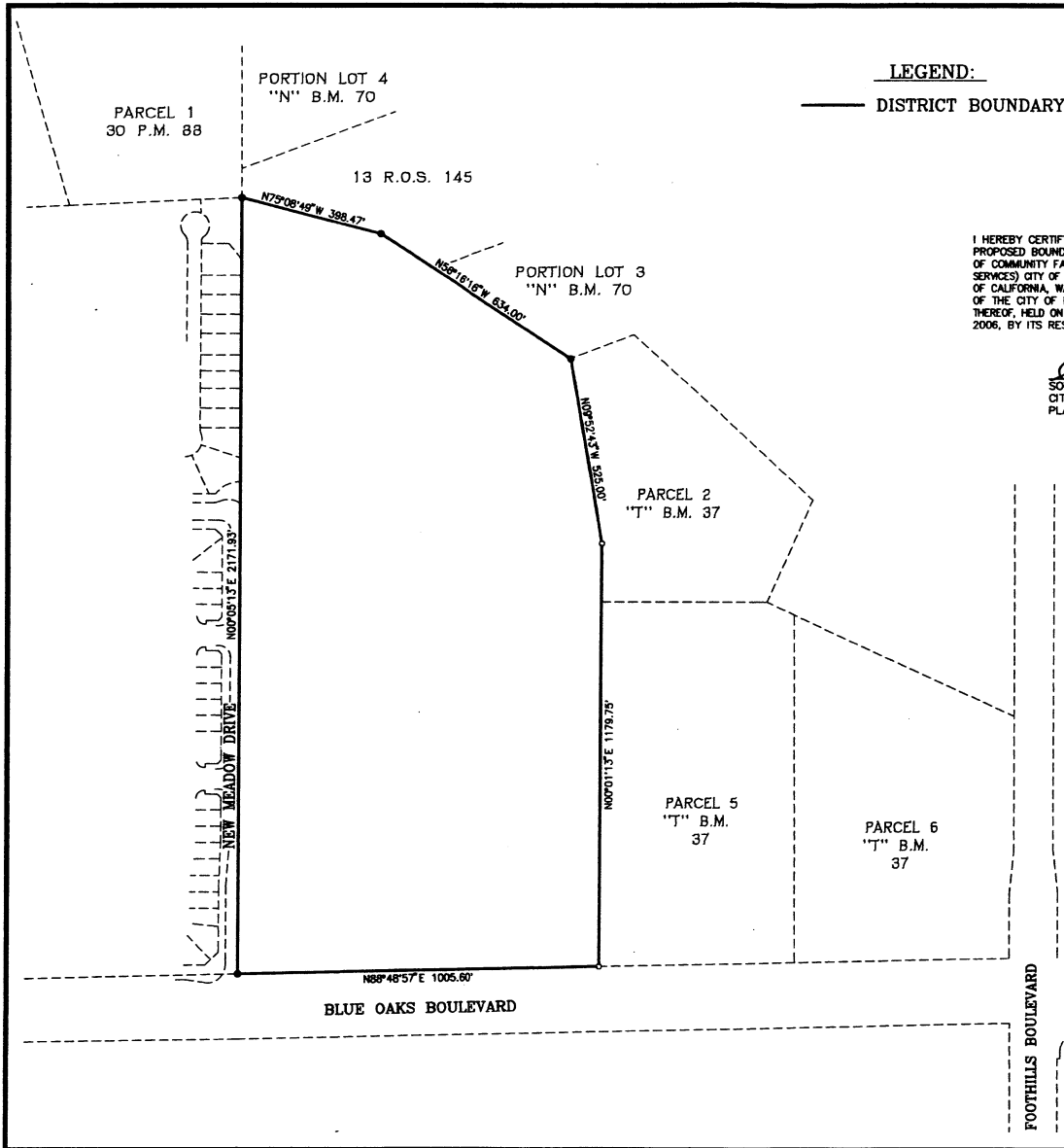
FILED IN THE OFFICE OF THE CITY CLERK OF THE CITY OF ROSEVILLE, PLACER COUNTY, CALIFORNIA ON THIS 17TH DAY OF May, 2006.

Sonia Orozco
SONIA OROZCO, CITY CLERK
CITY OF ROSEVILLE
PLACER COUNTY, CALIFORNIA

FILED THIS 26TH DAY OF MAY, 2006, AT THE HOUR OF 8:42 O'CLOCK A. M. IN BOOK 3 OF MAPS OF ASSESSMENT AND COMMUNITIES FACILITIES DISTRICT, AT PAGE 41-7 IN THE OFFICE OF THE COUNTY RECORDER OF THE COUNTY OF PLACER, STATE OF CALIFORNIA.

Doc No.: 2006-57215
Fee: \$ 8.00

Jim McCauley by *David J. O'Leary*
JIM MCCAULEY
COUNTY RECORDER
COUNTY OF PLACER
Deputy Recorder

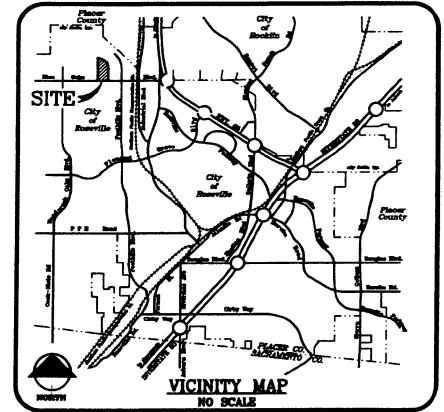


LEGEND:

— DISTRICT BOUNDARY

I HEREBY CERTIFY THAT THE WITHIN MAP SHOWING PROPOSED BOUNDARIES OF ANNEXATION MAP NO. 13 OF COMMUNITY FACILITIES DISTRICT NO. 3 (MUNICIPAL SERVICES) CITY OF ROSEVILLE, COUNTY OF PLACER, STATE OF CALIFORNIA, WAS APPROVED BY THE CITY COUNCIL OF THE CITY OF ROSEVILLE AT A REGULAR MEETING THEREOF, HELD ON THE 19 DAY OF July, 2006, BY ITS RESOLUTION NUMBER 06-372.

Sonia Orozco
SONIA OROZCO, CITY CLERK
CITY OF ROSEVILLE
PLACER COUNTY, CALIFORNIA



FILED IN THE OFFICE OF THE CITY CLERK OF THE CITY OF ROSEVILLE, PLACER COUNTY, CALIFORNIA ON THIS 19 DAY OF July, 2006

Sonia Orozco
SONIA OROZCO, CITY CLERK
CITY OF ROSEVILLE
PLACER COUNTY, CALIFORNIA

FILED THIS 24TH DAY OF JULY, 2006, AT THE HOUR OF 3:02 O'CLOCK P. M. IN BOOK 3 OF MAPS OF ASSESSMENT AND COMMUNITY FACILITIES DISTRICTS, AT PAGE 41-8 IN THE OFFICE OF THE COUNTY RECORDER IN THE COUNTY OF PLACER, STATE OF CALIFORNIA.

Jim McCauley by Deed
JIM MCCAULEY
COUNTY RECORDER
COUNTY OF PLACER
Deputy

File No. 2006-78861
Fee: \$8.00

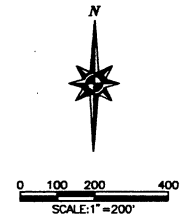
REFERENCE IS HEREBY MADE TO THAT CERTAIN MAP FILED ON AUGUST 18, 2004 IN BOOK 3 OF COMMUNITY FACILITIES DISTRICT AT PAGE 41, IN THE OFFICE OF THE PLACER COUNTY RECORDER, STATE OF CALIFORNIA, WHICH THIS ANNEXATION AFFECTS.

**ANNEXATION MAP No. 13 OF
COMMUNITY FACILITIES DISTRICT No. 3
(MUNICIPAL SERVICES) FIDDYMENT 44
OF THE CITY OF ROSEVILLE, COUNTY
OF PLACER, STATE OF CALIFORNIA**

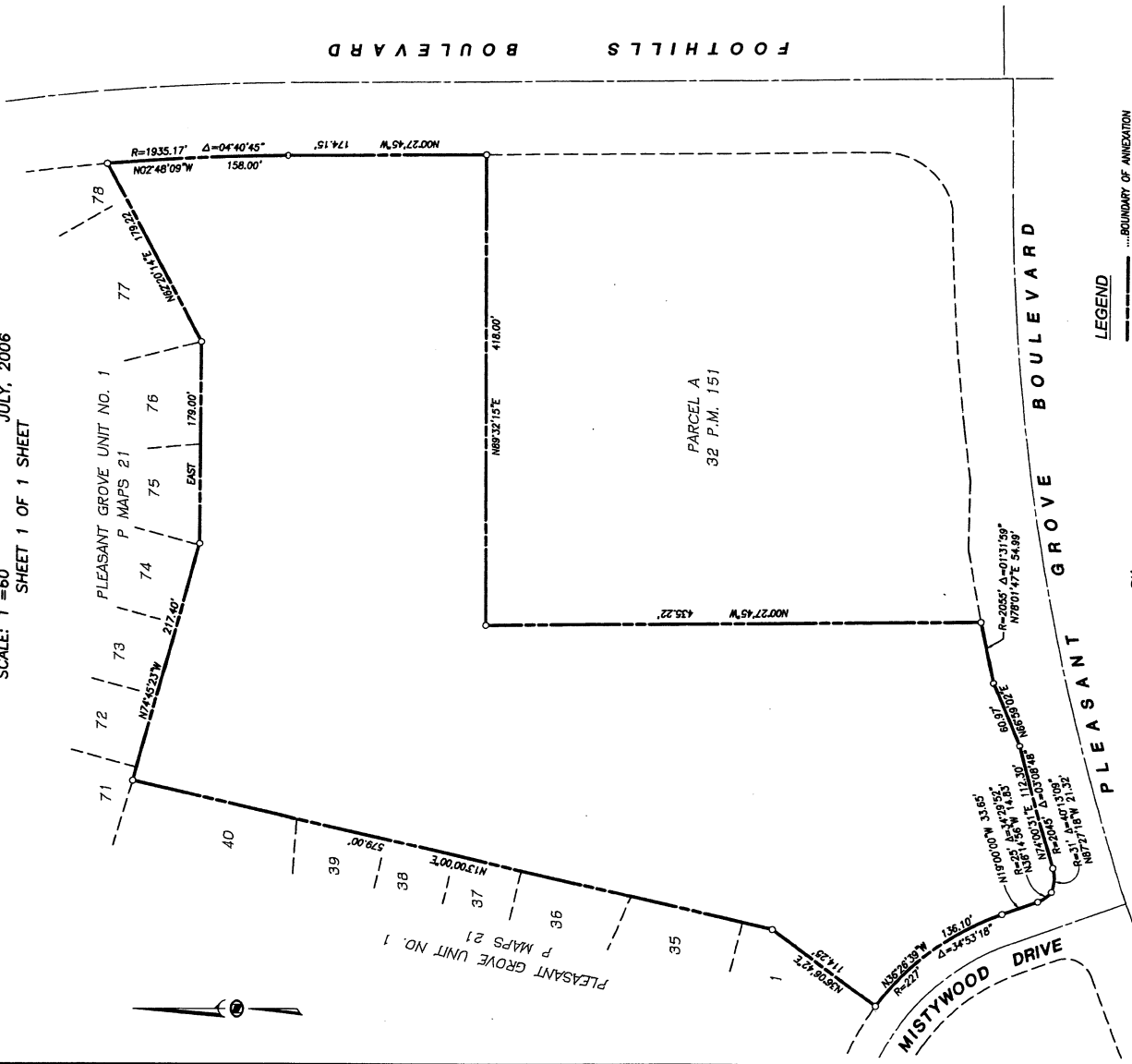
A PORTION OF SECTION 16
TOWNSHIP 11 NORTH, RANGE 6 EAST, M.D.M.
JUNE 26, 2006

BACKAY & SORPS
CIVIL ENGINEERS, INC.
ROSEVILLE, CALIFORNIA (916) 773-1189

6-26-2006 08:52:59 chrispen There are no inferences in this drawing. P:\18267\Survey\45\imgshp\Javis\18267-annex-map.dwg



PROPOSED BOUNDARY MAP
ANNEXATION MAP NO. 14 OF COMMUNITY FACILITIES DISTRICT NO. 3
(MUNICIPAL SERVICES) OF THE CITY OF ROSEVILLE
BRETON VILLAGE
CITY OF ROSEVILLE, PLACER COUNTY, CALIFORNIA
SCALE: 1"=60'
JULY, 2006
SHEET 1 OF 1 SHEET



LEGEND
--- BOUNDARY OF ANNEXATION

FILED THIS 14TH DAY OF AUGUST, 2006, AT 10:15 A.M. IN BOOK 3 OF MAPS AND COMMUNITY FACILITIES DISTRICTS AT PAGE 3113 OF THE COUNTY RECORDER IN THE COUNTY OF PLACER, STATE OF CALIFORNIA.
DOCUMENT NO. 2006-086521
FEE: \$8.00

by: *Jim McCauley*
JIM MCCAULEY
COUNTY RECORDER
COUNTY OF PLACER

FILED IN THE OFFICE OF THE CITY CLERK OF THE CITY OF ROSEVILLE, PLACER COUNTY, CALIFORNIA, ON THIS 14TH DAY OF AUGUST, 2006.
Sonia Orozco
SONIA OROZCO, CITY CLERK
CITY OF ROSEVILLE
PLACER COUNTY, CALIFORNIA

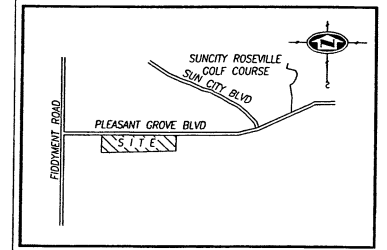
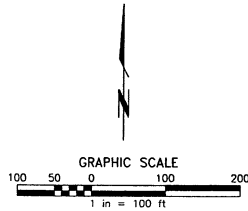
I, HEREBY CERTIFY THAT THE WITHIN MAP SHOWING PROPOSED BOUNDARIES OF ANNEXATION MAP NO. 14 OF COMMUNITY FACILITIES DISTRICT NO. 3 (MUNICIPAL SERVICES) OF ROSEVILLE, COUNTY OF PLACER, STATE OF CALIFORNIA, WAS PREPARED BY THE CITY CLERK OF THE CITY OF ROSEVILLE AT A PUBLIC MEETING THEREOF, HELD ON THE 14TH DAY OF AUGUST, 2006, BY ITS RESOLUTION NUMBER 06-113.

Sonia Orozco
SONIA OROZCO, CITY CLERK
CITY OF ROSEVILLE
PLACER COUNTY, CALIFORNIA

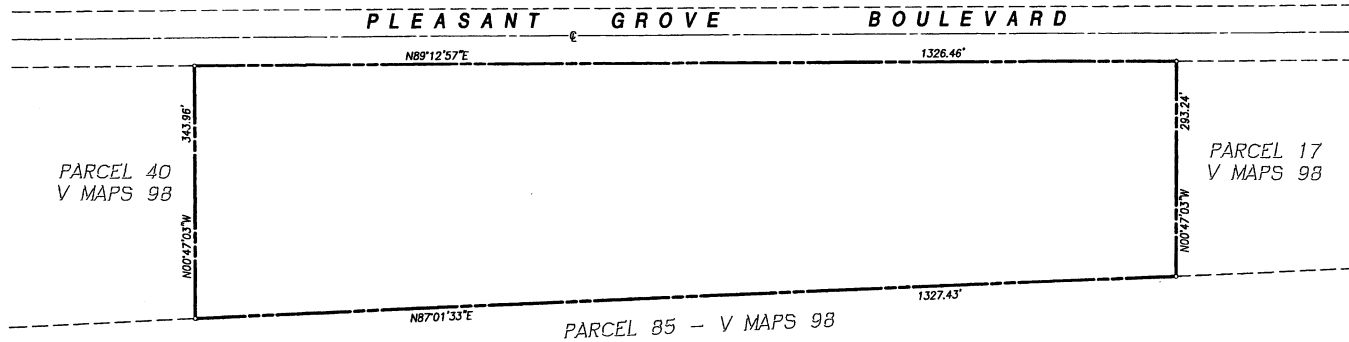
REFERENCE IS HEREBY MADE TO THAT CERTAIN MAP FILED AND ALSO TO THE DISTRICT MAPS OF COMMUNITY FACILITIES DISTRICT NO. 3 OF THE OFFICE OF THE PLACER COUNTY RECORDER, STATE OF CALIFORNIA, WHICH THIS ANNEXATION AFFECTS.

ANNEXATION MAP NO. 15 OF COMMUNITY FACILITIES DISTRICT NO. 3
(MUNICIPAL SERVICES) OF THE CITY OF ROSEVILLE, COUNTY OF PLACER,
STATE OF CALIFORNIA. PASEO DEL NORTE

BEING A PORTION OF SECTION 31, T.11N., R.6E., M.D.M.
CITY OF ROSEVILLE, PLACER COUNTY, CALIFORNIA
SCALE: 1"=100' DECEMBER, 2006
SHEET 1 OF 1 SHEET



VICINITY MAP
N.T.S.



LEGEND BOUNDARY OF ANNEXATION

REFERENCE IS HEREBY MADE TO THAT CERTAIN MAP FILED ON AUGUST 18, 2004 IN BOOK 3 OF MAPS OF COMMUNITY FACILITIES DISTRICT AT PAGE 41, IN THE OFFICE OF THE PLACER COUNTY RECORDER, STATE OF CALIFORNIA, WHICH THIS ANNEXATION AFFECTS.

I HEREBY CERTIFY THAT THE WITHIN MAP SHOWING PROPOSED BOUNDARIES OF ANNEXATION MAP NO. 15 OF COMMUNITIES DISTRICT NO. 3 (MUNICIPAL SERVICES) CITY OF ROSEVILLE, COUNTY OF PLACER, STATE OF CALIFORNIA WAS APPROVED BY THE CITY COUNCIL OF THE CITY OF ROSEVILLE AT A REGULAR MEETING THEREOF, HELD ON THE 06 DAY OF December 2006, BY ITS RESOLUTION NUMBER 06-045

Sonia Orozco
SONIA OROZCO, CITY CLERK
CITY OF ROSEVILLE
PLACER COUNTY, CALIFORNIA

FILED IN THE OFFICE OF THE CITY CLERK OF THE CITY OF ROSEVILLE, PLACER COUNTY CALIFORNIA, ON THIS 19 DAY OF January, 2007

Sonia Orozco
SONIA OROZCO, CITY CLERK
CITY OF ROSEVILLE
PLACER COUNTY, CALIFORNIA

FILED THIS 24th DAY OF JANUARY, 2007 AT THE HOUR OF 15:22 O'CLOCK P.M. IN BOOK 3 OF MAPS OF ASSESSMENT AND COMMUNITY FACILITIES DISTRICTS AT PAGE 41-10 IN THE OFFICE OF THE COUNTY RECORDER IN THE COUNTY OF PLACER, STATE OF CALIFORNIA.

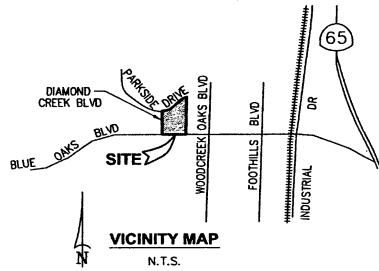
DOCUMENT NO. 2007-0001953
FEE: \$5.00

Jim McCauley
JIM MCCAULEY
COUNTY RECORDER
COUNTY OF PLACER
by: *Cgack*, Deputy

MAP PREPARED BY MORTON & PITALO, INC.

ANNEXATION MAP NO. 16 OF COMMUNITY FACILITIES DISTRICT NO. 3
 (MUNICIPAL SERVICES) OF THE CITY OF ROSEVILLE, COUNTY OF PLACER,
 STATE OF CALIFORNIA, DIAMOND CREEK
 BEING A PORTION OF SECTION 17, T.11 N., R.06 E., M.D.M.
 CITY OF ROSEVILLE, PLACER COUNTY, CALIFORNIA
 SCALE 1"=100' JANUARY 5, 2007

SHEET 1 OF 1 SHEET



I HEREBY CERTIFY THAT THE WITHIN MAP SHOWING PROPOSED BOUNDARIES OF ANNEXATION MAP NO. 16 OF COMMUNITIES DISTRICT NO. 3 (MUNICIPAL SERVICES) CITY OF ROSEVILLE, COUNTY OF PLACER, STATE OF CALIFORNIA WAS APPROVED BY THE CITY COUNCIL OF THE CITY OF ROSEVILLE AT A REGULAR MEETING THEREOF, HELD ON THE 21 DAY OF February, 2007, BY ITS RESOLUTION NUMBER 07-101

Sonia Orozco
 SONIA OROZCO, CITY CLERK
 CITY OF ROSEVILLE
 PLACER COUNTY, CALIFORNIA

FILED THIS 1st DAY OF March, 2007,
 AT THE HOUR OF 2 O'CLOCK P.M. 8:36 min.

IN BOOK 3 OF MAPS OF ASSESSMENT AND COMMUNITY FACILITIES DISTRICTS AT PAGE 41-11, IN THE OFFICE OF THE COUNTY RECORDER IN THE COUNTY OF PLACER, STATE OF CALIFORNIA.

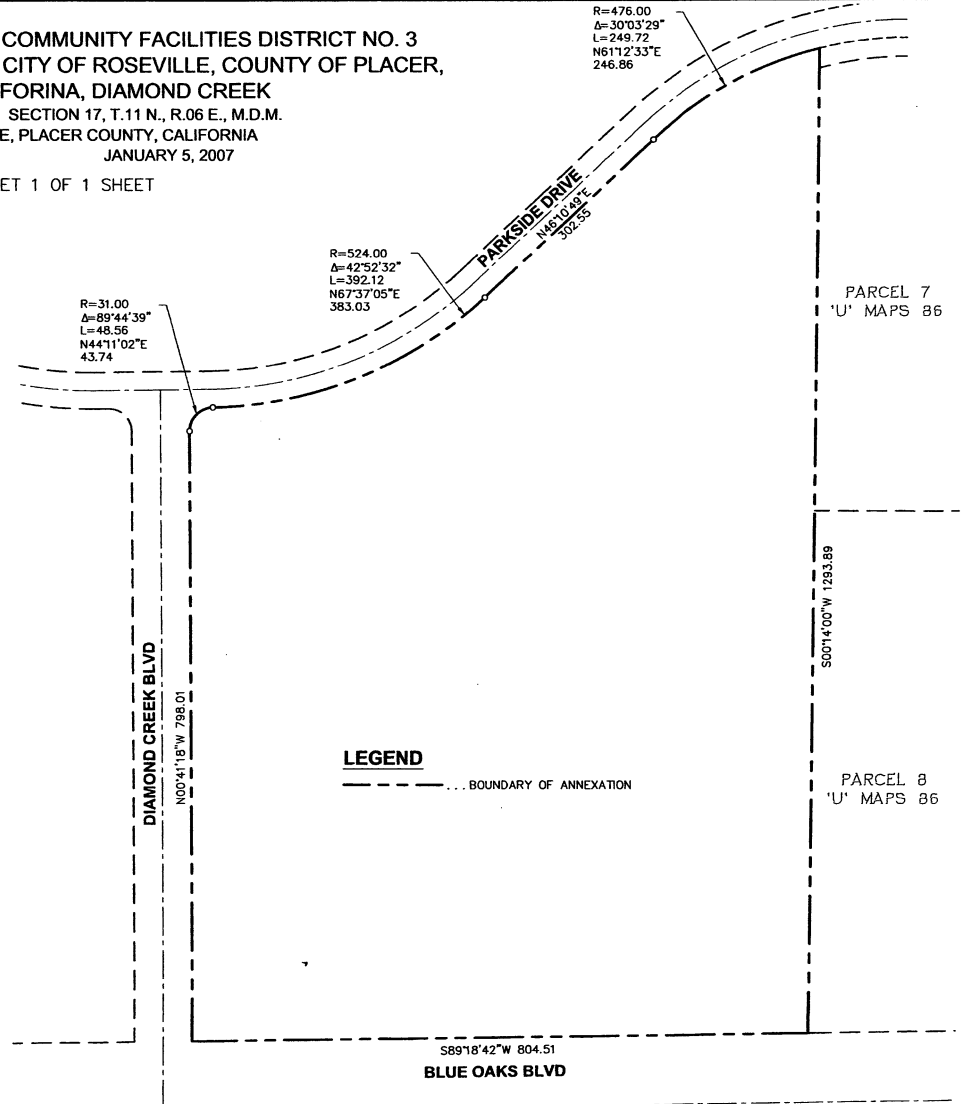
DOCUMENT NO: 2007-21454

FEE: 88.00

Jim McCawley
 JIM MCCAULEY COUNTY
 RECORDER
 COUNTY OF PLACER
 By: *J. Delgado*, Deputy

FILED IN THE OFFICE OF THE CITY CLERK OF THE CITY OF ROSEVILLE, PLACER COUNTY, CALIFORNIA, ON THIS 26 DAY OF February, 2007

Sonia Orozco
 SONIA OROZCO, CITY CLERK
 CITY OF ROSEVILLE
 PLACER COUNTY, CALIFORNIA

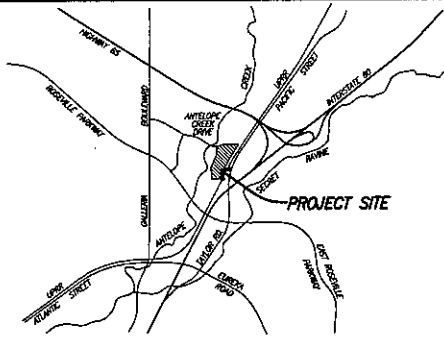


REFERENCE IS HEREBY MADE TO THAT CERTAIN MAP FILED ON AUGUST 18, 2004 IN BOOK 3 OF MAPS OF COMMUNITY FACILITIES DISTRICT AT PAGE 41, IN THE OFFICE OF THE PLACER COUNTY RECORDER, STATE OF CALIFORNIA, WHICH THIS ANNEXATION AFFECTS.

MAP PREPARED BY ANDREGG GEOMATICS

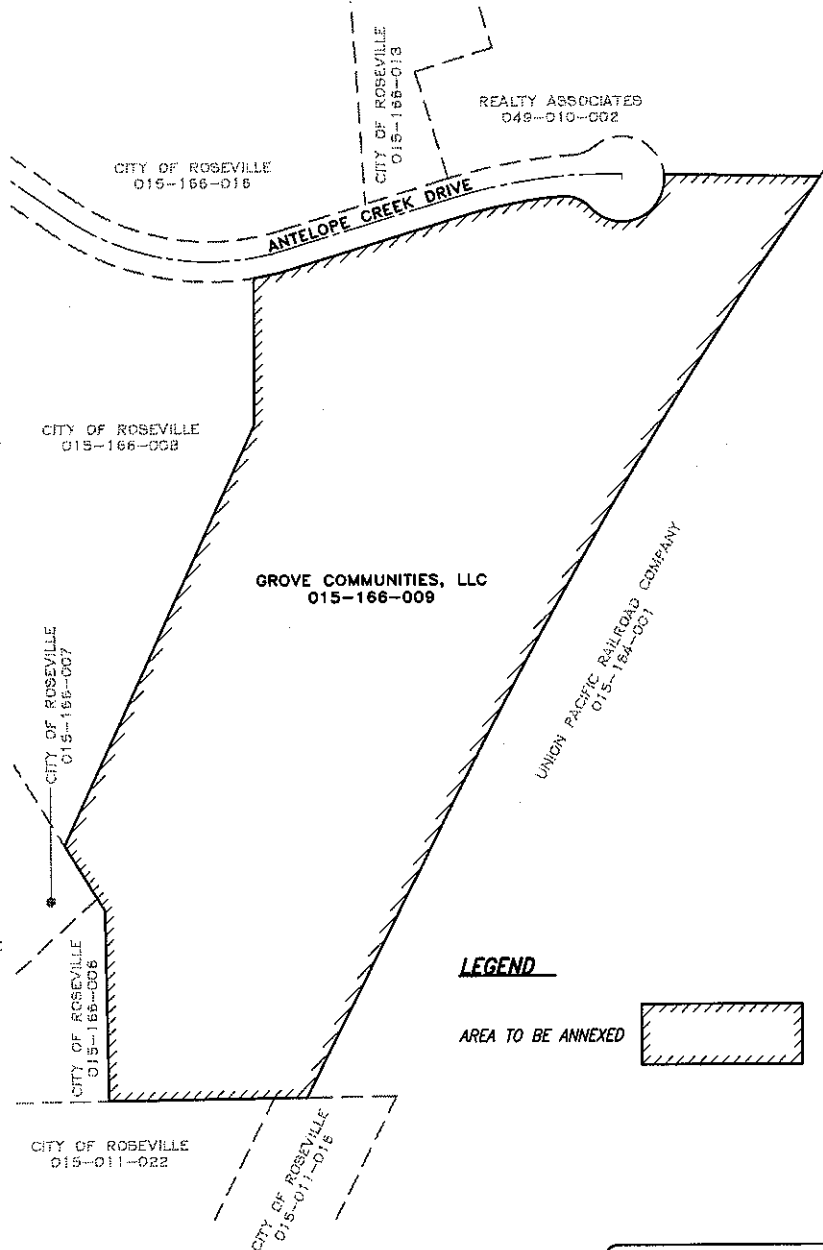
ANNEXATION MAP No. 17 OF COMMUNITY FACILITIES DISTRICT No. 3 (MUNICIPAL SERVICES) OF THE CITY OF ROSEVILLE COUNTY OF PLACER STATE OF CALIFORNIA. PEARL CREEK APARTMENTS

SHEET 1 OF 1



VICINITY MAP
NO SCALE

REFERENCE IS HEREBY MADE TO THAT CERTAIN MAP FILED ON AUGUST 18, 2004 IN BOOK 3 OF MAPS OF COMMUNITY FACILITIES DISTRICT AT PAGE 41 IN THE OFFICE OF THE PLACER COUNTY RECORDER, STATE OF CALIFORNIA, WHICH THIS ANNEXATION AFFECTS.



I HEREBY CERTIFY THAT THE WITHIN MAP SHOWING PROPOSED BOUNDARIES OF ANNEXATION MAP #17 OF COMMUNITY FACILITIES DISTRICT NO. 3 (MUNICIPAL SERVICES) CITY OF ROSEVILLE, COUNTY OF PLACER, STATE OF CALIFORNIA WAS APPROVED BY THE CITY COUNCIL OF THE CITY OF ROSEVILLE AT A REGULAR MEETING THEREOF, HELD ON THE _____ DAY OF _____, 2013, BY ITS RESOLUTION NUMBER _____.

SONIA OROZCO, CITY CLERK
CITY OF ROSEVILLE
PLACER COUNTY, CALIFORNIA

FILED IN THE OFFICE OF THE CITY CLERK OF THE CITY OF ROSEVILLE, PLACER COUNTY CALIFORNIA, ON THIS _____ DAY OF _____, 2013.

SONIA OROZCO, CITY CLERK
CITY OF ROSEVILLE
PLACER COUNTY, CALIFORNIA

FILED THIS _____ DAY OF _____, 2013,
AT THE HOUR OF _____ O'CLOCK IN BOOK _____ OF MAPS OF
ASSESSMENT AND COMMUNITY FACILITIES DISTRICTS AT PAGE _____ IN
THE OFFICE OF THE COUNTY RECORDER IN THE COUNTY OF PLACER, STATE
OF CALIFORNIA.

DOCUMENT NO. _____ JIM McCAULEY
COUNTY RECORDER
COUNTY OF PLACER
FEE: _____

LEGEND

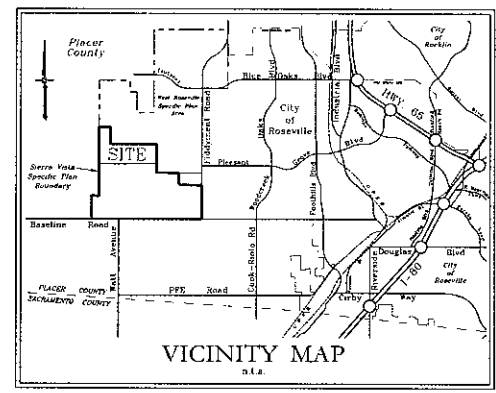
AREA TO BE ANNEXED



**BOUNDARY MAP
CITY OF ROSEVILLE
ANNEXATION MAP NO. 18 OF COMMUNITY
FACILITIES DISTRICT NO. 3
(MUNICIPAL SERVICES)**

CITY OF ROSEVILLE • PLACER COUNTY • CALIFORNIA
BEING PORTIONS OF SECTIONS 26 & 27, T.11 N., R.5 E., M.D.M.

REFERENCE IS HEREBY MADE TO THAT CERTAIN MAP ENTITLED "AMENDED BOUNDARIES OF COMMUNITY FACILITIES DISTRICT NO. 3 (MUNICIPAL SERVICES), CITY OF ROSEVILLE, COUNTY OF PLACER, STATE OF CALIFORNIA," FILED THE 18TH DAY OF AUGUST, 2004, AS DOCUMENT OF PLACER, STATE OF CALIFORNIA, FILED THE 18TH DAY OF AUGUST, 2004, AS DOCUMENT NO. 2004-362 IN BOOK 3 OF MAPS OF ASSESSMENT AND COMMUNITY FACILITIES DISTRICT AT PAGE 41, IN THE OFFICE OF THE COUNTY RECORDER OF THE COUNTY OF PLACER, STATE OF CALIFORNIA, WHICH THIS ANNEXATION MAP AFFECTS.



CITY CLERK'S MAP FILING STATEMENT

FILED IN THE OFFICE OF THE CITY CLERK OF THE CITY OF ROSEVILLE THIS ___ DAY OF ___ 2014.

SONIA OROZCO, CITY CLERK
CITY OF ROSEVILLE
PLACER COUNTY, CALIFORNIA

CITY CLERK'S MAP STATEMENT

I HEREBY CERTIFY THAT THE WITHIN MAP SHOWING THE PROPOSED BOUNDARIES OF ANNEXATION NO. 18 TO COMMUNITY FACILITIES DISTRICT NO. 3 (MUNICIPAL SERVICES), CITY OF ROSEVILLE, COUNTY OF PLACER, STATE OF CALIFORNIA, WAS APPROVED BY THE CITY COUNCIL OF THE CITY OF ROSEVILLE, AT A REGULAR MEETING THEREOF, HELD ON THE ___ DAY OF ___ 2014 BY ITS RESOLUTION NO. ___.

SONIA OROZCO, CITY CLERK
CITY OF ROSEVILLE
PLACER COUNTY, CALIFORNIA

RECORDER'S STATEMENT

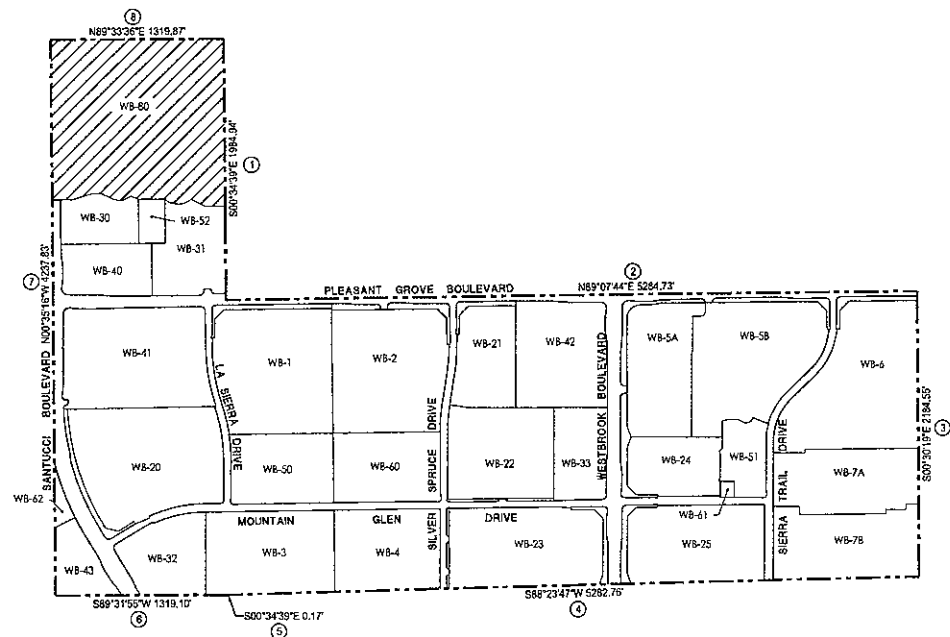
FILED THIS ___ DAY OF ___, 2014, AT THE HOUR OF ___ O'CLOCK ___ M., IN BOOK ___ OF MAPS OF ASSESSMENT AND COMMUNITY FACILITIES DISTRICTS, AT PAGE ___ IN THE OFFICE OF THE COUNTY RECORDER IN THE COUNTY OF PLACER, STATE OF CALIFORNIA.

DOCUMENT NO. _____

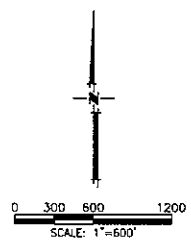
FEE: _____

BY: _____

JIM MCCAULEY
COUNTY RECORDER
COUNTY OF PLACER



LEGEND
 - - - - - DISTRICT BOUNDARY
 [Hatched Box] ANTICIPATED TAX-EXEMPT PARCELS

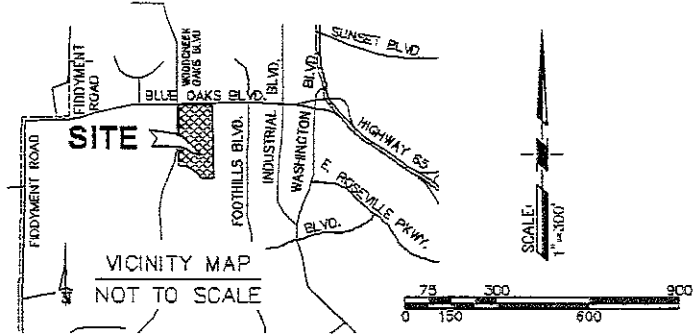
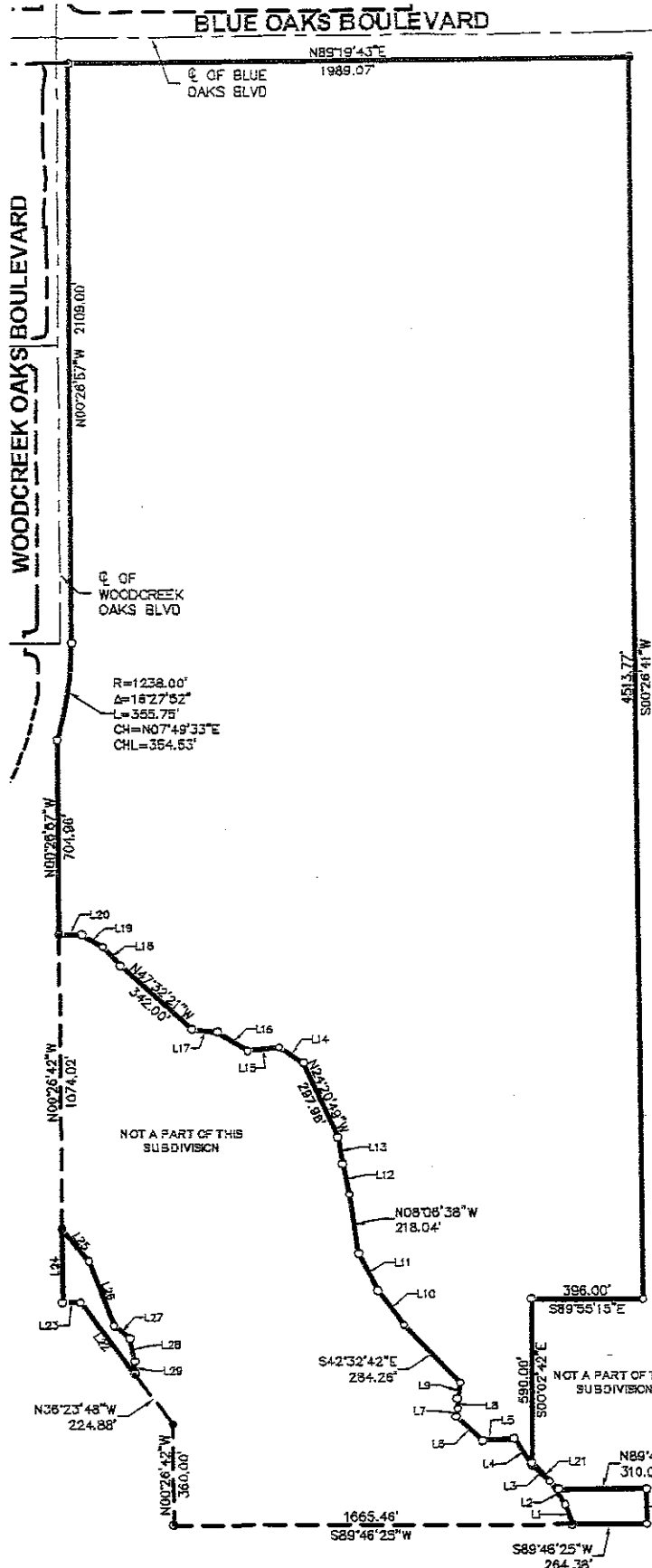


Mackay & Somps
ENGINEERS PLANNERS SURVEYORS
1525 Evans Road, Suite 100, Roseville, CA 95661 (916) 779-1195

MARCH 2014
SHEET 1 OF 1 18437-EXT

**ANNEXATION MAP NO. 19
COMMUNITY FACILITIES
DISTRICT NO. 3
(MUNICIPAL SERVICES)
CITY OF ROSEVILLE CALIFORNIA**

BEING PARCELS 1,2,3,4 AND AREAS SHOWN AS NEW MEADOW AND PAINTED DESERT DRIVE, AS SHOWN ON THAT CERTAIN PARCEL MAP OF SUBDIVISION NO. PL14-0109 "CAMPUS OAKS" RECORDED IN BOOK 35 OF PARCEL MAPS ON PAGE 75, BEING A PORTION OF SECTIONS 29 AND 29 T.11N., R.5E., M.D.M. CITY OF ROSEVILLE, PLACER COUNTY, CALIFORNIA
SCALE: 1"=300' DATE: JULY 29, 2015



LINE TABLE		
NO.	BEARING	DISTANCE
L1	S18°14'14\"E	74.56'
L2	S34°12'19\"E	98.85'
L3	S47°36'10\"E	87.87'
L4	S33°13'08\"E	112.49'
L5	N86°07'57\"E	111.07'
L6	S48°49'21\"E	123.82'
L7	S08°33'18\"W	30.02'
L8	S01°30'30\"E	35.23'
L9	S09°39'15\"W	88.18'
L10	S56°14'06\"E	132.38'
L11	S27°02'10\"E	151.75'
L12	S11°28'16\"E	112.53'
L13	S09°38'20\"E	98.91'
L14	S56°23'35\"E	102.79'
L15	N83°10'21\"E	113.91'
L16	S56°56'45\"E	127.47'
L17	S84°35'33\"E	91.85'
L18	S41°48'09\"E	92.80'
L19	S98°03'04\"E	85.88'
L20	N89°38'45\"E	78.31'

LINE TABLE		
NO.	BEARING	DISTANCE
L21	N45°50'55\"W	133.58'
L22	N56°24'03\"W	320.16'
L23	S88°49'10\"W	90.00'
L24	N00°28'58\"W	258.94'
L25	S38°08'10\"E	148.53'
L26	S20°49'23\"E	249.17'
L27	S49°54'57\"E	71.93'
L28	S11°24'48\"E	84.18'
L29	S00°00'03\"W	44.80'

LEGEND

- BOUNDARY OF ANNEXATION
- o DIMENSION POINT

TOTAL AREA OF ANNEXATION = 189.911 ACRES

Filed in the office of the City Clerk of the City of Roseville this _____ day of _____, 2015.

City Clerk

Filed this _____ day of _____, 2015, at the hour of _____ o'clock p.m., in Book _____ of Maps of Assessment and Community Facilities Districts, at Page _____ in the office of the County Recorder in the County of Placer, State of California.

County Recorder,
County of Placer

I hereby certify that the within map showing proposed boundaries of Annexation No. 19 to Community Facilities District No. 3 (Municipal Services) City of Roseville, County of Placer, State of California, was approved by the City Council of the City of Roseville, at a meeting thereof, held on the _____ day of _____, 2015, by its Resolution No. _____

City Clerk

DELINQUENCY SUMMARY BY DISTRICT

City of Roseville

Community Facilities District No. 3 (Municipal Services)

DUE DATE	DOLLARS LEVIED	DOLLARS DELINQUENT	% DOLLARS DELINQUENT	PARCELS LEVIED	PARCELS DELINQUENT	DATA DATE
2010/11-1	\$496,342.82	\$0.00	0.00%	3,097	0	10/07/2016
2010/11-2	496,342.82	178.23	0.04%	3,097	1	10/07/2016
2011/12-1	624,527.93	357.69	0.06%	3,822	3	10/07/2016
2011/12-2	624,527.93	476.92	0.08%	3,822	4	10/07/2016
2012/13-1	750,240.37	120.01	0.02%	4,279	1	10/07/2016
2012/13-2	750,240.37	360.03	0.05%	4,279	3	10/07/2016
2013/14-1	904,983.52	436.17	0.05%	4,971	3	10/07/2016
2013/14-2	904,983.52	436.17	0.05%	4,971	3	10/07/2016
2014/15-1	975,304.92	259.58	0.03%	5,148	2	10/07/2016
2014/15-2	975,304.92	583.40	0.06%	5,148	4	10/07/2016
2015/16-1	1,194,555.95	1,436.69	0.12%	6,029	9	10/07/2016
2015/16-2	1,194,555.95	1,763.15	0.15%	6,029	11	10/07/2016
TOTAL	\$9,891,911.02	\$6,408.04	0.06%			

Calculations performed on 1/27/2017 9:25:00PM

**City of Roseville
Community Facilities District No. 3
(Municipal Services)
SPECIAL TAX RATES**

SPECIAL TAX SPREAD

The following table summarizes the number of parcels in each land use category together with the total Maximum Taxes and Applied Taxes in FY 2016/17 for each.

Land Use Classification	Parcels Levied	FY 2016/17 Maximum Taxes	FY 2016/17 Applied Taxes
HDR	927	\$443,029.09	\$443,016.42
LDR	3,966	1,609,212.77	1,609,210.40
MDR	1,391	563,936.51	563,935.68
VC	402	128,876.99	128,869.26
Mixed Use	0	0.00	0.00
Commercial	1	4,454.86	4,454.84
Industrial / Institutional	0	0.00	0.00
Business Professional	0	0.00	0.00
Total	6,687	\$2,749,510.23	\$2,749,486.60

MAXIMUM AND APPLIED SPECIAL TAX RATES

Each taxable parcel was levied at 100% of the Maximum Annual Special Tax to generate funds for authorized district services.

The FY 2016/17 Maximum Special Tax Rates and Applied Special Tax Rates for each Land Use Classification are listed in the two tables shown below.

**City of Roseville CFD No. 3
 FY 2016/17 Maximum and Applied Special Tax Rates
 Original CFD Territory to Annexation No. 8
 (Annex Rate Table 1)**

Land Use Classification	FY 2016/17 Maximum Tax Rate per Unit/Acre	FY 2016/17 Applied Tax Rate per Unit/Acre	Percent of Maximum Tax Rate
HDR Apartment or Condo*	\$ 272.18	\$ 272.18	100.00%
LDR*	406.88	406.88	100.00%
MDR*	406.88	406.88	100.00%
Residential - Village Center*	272.18	272.18	100.00%
Residential Mixed Use (per unit)*	272.18	272.18	100.00%
Commercial (per acre)	2,227.43	2,227.43	100.00%
Commercial Mixed Use (per acre)	2,227.43	2,227.43	100.00%
Industrial (per acre)	847.09	847.09	100.00%
Industrial Mixed Use (per acre)*	847.09	847.09	100.00%
Bus Professional (per acre)	1,902.48	1,902.48	100.00%
Affordable Housing Units:			
HDR Apartment or Condo	\$ 136.08	\$ 136.08	100.00%
LDR	203.44	203.44	100.00%
MDR	203.44	203.44	100.00%
Village Center /Mixed Use	136.08	136.08	100.00%

* Denotes a Market Rate Residential Unit. Qualifying Units subject to both an Affordable Purchase Development Agreement and a corresponding Deed of Trust receive a 50% reduction in the maximum tax Rate as an Affordable Housing Unit.

Mixed Use Parcels shall be taxed at both the respective acreage rate and the per unit rate.

**FY 2016/17 Maximum And Applied Special Tax Rates
Annexation No. 9 to Annexation No. 18
(Annex Rate Table 2)**

Land Use Classification	FY 2016/17 Maximum Tax Rate per Unit/Acre	FY 2016/17 Applied Tax Rate per Unit/Acre	Percent of Maximum Tax Rate
HDR Apartment*	\$ 272.18	\$ 272.18	100.00%
HDR Condo*	406.88	406.88	100.00%
LDR*	406.88	406.88	100.00%
MDR*	406.88	406.88	100.00%
Residential - Village Center*	272.18	272.18	100.00%
Residential Mixed Use (per unit)*	272.18	272.18	100.00%
Commercial (per acre)	2,227.43	2,227.43	100.00%
Commercial Mixed Use (per acre)	2,227.43	2,227.43	100.00%
Industrial (per acre)	847.09	847.09	100.00%
Industrial Mixed Use (per acre)*	847.09	847.09	100.00%
Bus Professional (per acre)	1,902.48	1,902.48	100.00%
Affordable Housing Units:			
HDR Apartment*	\$ 136.08	\$ 136.08	100.00%
HDR Condo*	203.44	203.44	100.00%
LDR	203.44	203.44	100.00%
MDR	203.44	203.44	100.00%
Village Center / Mixed Use	136.08	136.08	100.00%

* Denotes a Market Rate Residential Unit. Qualifying Units subject to both an Affordable Purchase Development Agreement and a corresponding Deed of Trust receive a 50% reduction in the maximum tax Rate as an Affordable Housing Unit.

Mixed Use Parcels shall be taxed at both the respective acreage rate and the per unit rate.

APPLIED SPECIAL TAX PROGRESSION

The FY 2016/17 Applied Special Tax Rates increased by approximately 4.0% over the prior year's Applied Special Tax Rates.

City of Roseville

2016/17 Budget Worksheet Community Facilities District No. 3 (Municipal Services)

Fund Number 65330

Levy Components			
		2015/16	2016/17
SERVICE COSTS			
5102	Available for Municipal Services	\$2,353,939.45	\$2,617,784.50
TOTAL SERVICE COSTS		\$2,353,939.45	\$2,617,784.50
ADMINISTRATION COSTS			
5702	District Administration-Agency	\$3,003.00	\$95,564.00
Total Agency Staff		\$3,003.00	\$95,564.00
5701	County Auditor and Assessor Fees	23,891.12	27,495.10
5700	Consulting and Professional Services	6,653.33	6,693.00
5700	Consulting Expenses	625.00	950.00
5998	Other Administrative Expenses	1,000.00	1,000.00
Total Fees and Expenses		\$32,169.45	\$36,138.10
TOTAL		\$35,172.45	\$131,702.10
Total Service and Administration Costs		\$2,389,111.90	\$2,749,486.60
ADJUSTMENTS APPLIED TO LEVY			
Replenishment/(Credit)		\$0.00	\$0.00
TOTAL		\$0.00	\$0.00
TOTAL CHARGE			
Total Amount to Levy		\$2,389,111.90	\$2,749,486.60
Total Amount Charged to District Parcels		\$2,389,111.90	\$2,749,486.60
Difference (due to rounding)		(\$0.00)	\$0.00
ADDITIONAL INFORMATION			
Number of Active Parcels		7,014	7,690
Number of Parcels Levied		6,029	6,687
Maximum Special Tax		2,389,181.35	2,749,510.23
Percentage of Maximum Tax Levied		100.00%	100.00%
Admin Costs as a Percent of Annual Levy		1.47%	4.79%

City of Roseville
Community Facilities District No. 3 (Municipal Services)
Fiscal Year 2016/17 Tax Roll

ASSESSOR PARCEL NUMBER	ANNEXATION RATE AREA	ANNEX NO.	TOTAL CHARGE	MAXIMUM TAX	LAND USE	TAX ACRES	LEGAL DESC
012-184-010-000	2	12	406.88	406.88	MDR	0.0	LOT 1 CHURCH STREET STATION MOR BB-55
012-184-011-000	2	12	406.88	406.88	MDR	0.0	LOT 2 CHURCH STREET STATION MOR BB-55
012-184-012-000	2	12	406.88	406.88	MDR	0.0	LOT 3 CHURCH STREET STATION MOR BB-55
012-184-013-000	2	12	406.88	406.88	MDR	0.0	LOT 4 CHURCH STREET STATION MOR BB-55
012-184-014-000	2	12	406.88	406.88	MDR	0.0	LOT 5 CHURCH STREET STATION MOR BB-55
012-184-015-000	2	12	406.88	406.88	MDR	0.0	LOT 6 CHURCH STREET STATION MOR BB-55
012-184-016-000	2	12	406.88	406.88	MDR	0.0	LOT 7 CHURCH STREET STATION MOR BB-55
012-184-017-000	2	12	406.88	406.88	MDR	0.0	LOT 8 CHURCH STREET STATION MOR BB-55
012-184-018-000	2	12	406.88	406.88	MDR	0.0	LOT 9 CHURCH STREET STATION MOR BB-55
012-184-019-000	2	12	406.88	406.88	MDR	0.0	LOT 10 CHURCH STREET STATION MOR BB-55
012-184-020-000	2	12	406.88	406.88	MDR	0.0	LOT 11 CHURCH STREET STATION MOR BB-55
012-184-021-000	2	12	406.88	406.88	MDR	0.0	LOT 12 CHURCH STREET STATION MOR BB-55
012-184-022-000	2	12	406.88	406.88	MDR	0.0	LOT 13 CHURCH STREET STATION MOR BB-55
012-184-023-000	2	12	406.88	406.88	MDR	0.0	LOT 14 CHURCH STREET STATION MOR BB-55
012-184-024-000	2	12	406.88	406.88	MDR	0.0	LOT 15 CHURCH STREET STATION MOR BB-55
012-184-025-000	2	12	406.88	406.88	MDR	0.0	LOT 16 CHURCH STREET STATION MOR BB-55
012-184-026-000	2	12	406.88	406.88	MDR	0.0	LOT 17 CHURCH STREET STATION MOR BB-55
012-184-027-000	2	12	406.88	406.88	MDR	0.0	LOT 18 CHURCH STREET STATION MOR BB-55
012-184-028-000	2	12	406.88	406.88	MDR	0.0	LOT 19 CHURCH STREET STATION MOR BB-55
012-184-029-000	2	12	406.88	406.88	MDR	0.0	LOT 20 CHURCH STREET STATION MOR BB-55
012-184-030-000	2	12	406.88	406.88	MDR	0.0	LOT 21 CHURCH STREET STATION MOR BB-55
012-184-031-000	2	12	406.88	406.88	MDR	0.0	LOT 22 CHURCH STREET STATION MOR BB-55
012-184-032-000	2	12	406.88	406.88	MDR	0.0	LOT 23 CHURCH STREET STATION MOR BB-55
012-184-033-000	2	12	406.88	406.88	MDR	0.0	LOT 24 CHURCH STREET STATION MOR BB-55
012-184-034-000	2	12	406.88	406.88	MDR	0.0	LOT 25 CHURCH STREET STATION MOR BB-55
012-184-035-000	2	12	406.88	406.88	MDR	0.0	LOT 26 CHURCH STREET STATION MOR BB-55
012-184-036-000	2	12	406.88	406.88	MDR	0.0	LOT 27 CHURCH STREET STATION MOR BB-55
012-184-037-000	2	12	406.88	406.88	MDR	0.0	LOT 28 CHURCH STREET STATION MOR BB-55
012-184-038-000	2	12	-	-		0.0	LOT 29 CHURCH STREET STATION MOR BB-55
012-184-039-000	2	12	-	-		0.0	LOT 30 CHURCH STREET STATION MOR BB-55
012-184-040-000	2	12	-	-		0.0	LOT 31 CHURCH STREET STATION MOR BB-55
012-184-041-000	2	12	-	-		0.0	LOT 32 CHURCH STREET STATION MOR BB-55
012-184-042-000	2	12	-	-		0.0	LOT 33 CHURCH STREET STATION MOR BB-55
012-184-043-000	2	12	-	-		0.0	LOT 34 CHURCH STREET STATION MOR BB-55
012-184-044-000	2	12	-	-		0.0	LOT 35 CHURCH STREET STATION MOR BB-55
012-184-045-000	2	12	-	-		0.0	LOT 36 CHURCH STREET STATION MOR BB-55
012-184-046-000	2	12	-	-		0.0	LOT 37 CHURCH STREET STATION MOR BB-55

**City of Roseville
Community Facilities District No. 3 (Municipal Services)
Fiscal Year 2016/17 Tax Roll**

ASSESSOR PARCEL NUMBER	ANNEXATION RATE AREA	ANNEX NO.	TOTAL CHARGE	MAXIMUM TAX	LAND USE	TAX ACRES	LEGAL DESC
012-184-047-000	2	12	-	-		0.0	LOT 38 CHURCH STREET STATION MOR BB-55
012-184-048-000	2	12	-	-		0.0	LOT 39 CHURCH STREET STATION MOR BB-55
012-184-049-000	2	12	-	-		0.0	LOT 40 CHURCH STREET STATION MOR BB-55
012-184-050-000	2	12	-	-		0.0	LOT 41 CHURCH STREET STATION MOR BB-55
012-184-051-000	2	12	-	-		0.0	LOT 42 CHURCH STREET STATION MOR BB-55
012-184-052-000	2	12	-	-		0.0	LOT 43 CHURCH STREET STATION MOR BB-55
012-184-053-000	2	12	-	-		0.0	LOT 44 CHURCH STREET STATION MOR BB-55
012-184-054-000	2	12	-	-		0.0	LOT 45 CHURCH STREET STATION MOR BB-55
012-184-055-000	2	12	-	-		0.0	LOT 46 CHURCH STREET STATION MOR BB-55
012-184-056-000	2	12	-	-		0.0	LOT 47 CHURCH STREET STATION MOR BB-55
012-184-057-000	2	12	-	-		0.0	LOT 48 CHURCH STREET STATION MOR BB-55
015-166-009-000	2	17	57,838.14	57,838.15	HDR	0.0	11.9 AC POR PAR 46 PMOR 28-50
015-520-001-000	1	3	406.88	406.88	MDR	0.0	LT 1 LEGACY SUB MOR BK AA PG 71
015-520-002-000	1	3	406.88	406.88	MDR	0.0	LT 2 LEGACY SUB MOR BK AA PG 71
015-520-003-000	1	3	406.88	406.88	MDR	0.0	LT 3 LEGACY SUB MOR BK AA PG 71
015-520-004-000	1	3	203.44	203.44	MDR	0.0	LT 4 LEGACY SUB MOR BK AA PG 71
015-520-005-000	1	3	406.88	406.88	MDR	0.0	LT 5 LEGACY SUB MOR BK AA PG 71
015-520-006-000	1	3	406.88	406.88	MDR	0.0	LT 6 LEGACY SUB MOR BK AA PG 71
015-520-007-000	1	3	406.88	406.88	MDR	0.0	LOT 7 LEGACY SUB MOR BK AA PG 71
015-520-008-000	1	3	406.88	406.88	MDR	0.0	LOT 8 LEGACY SUB MOR BK AA PG 71
015-520-009-000	1	3	406.88	406.88	MDR	0.0	LOT 9 LEGACY SUB MOR BK AA PG 71
015-520-010-000	1	3	406.88	406.88	MDR	0.0	LOT 10 LEGACY SUB MOR BK AA PG 71
015-520-011-000	1	3	406.88	406.88	MDR	0.0	LOT 11 LEGACY SUB MOR BK AA PG 71
015-520-012-000	1	3	406.88	406.88	MDR	0.0	LOT 12 LEGACY SUB MOR BK AA PG 71
015-520-013-000	1	3	406.88	406.88	MDR	0.0	LOT 13 LEGACY SUB MOR BK AA PG 71
015-520-014-000	1	3	406.88	406.88	MDR	0.0	LOT 14 LEGACY SUB MOR BK AA PG 71
015-520-015-000	1	3	406.88	406.88	MDR	0.0	LOT 15 LEGACY SUB MOR BK AA PG 71
015-520-016-000	1	3	406.88	406.88	MDR	0.0	LOT 16 LEGACY SUB MOR BK AA PG 71
015-520-017-000	1	3	406.88	406.88	MDR	0.0	LOT 17 LEGACY SUB MOR BK AA PG 71
015-520-018-000	1	3	406.88	406.88	MDR	0.0	LT 18 LEGACY SUB MOR BK AA PG 71
015-520-019-000	1	3	406.88	406.88	MDR	0.0	LT 19 LEGACY SUB MOR BK AA PG 71
015-520-020-000	1	3	203.44	203.44	MDR	0.0	LOT 20 LEGACY SUB MOR BK AA PG 71
015-520-021-000	1	3	406.88	406.88	MDR	0.0	LOT 21 LEGACY SUB MOR BK AA PG 71
015-520-022-000	1	3	406.88	406.88	MDR	0.0	LT 22 LEGACY SUB MOR BK AA PG 71
015-520-023-000	1	3	203.44	203.44	MDR	0.0	LOT 23 LEGACY SUB MOR BK AA PG 71
015-520-024-000	1	3	203.44	203.44	MDR	0.0	LOT 24 LEGACY SUB MOR BK AA PG 71

City of Roseville
Community Facilities District No. 3 (Municipal Services)
Fiscal Year 2016/17 Tax Roll

ASSESSOR PARCEL NUMBER	ANNEXATION RATE AREA	ANNEX NO.	TOTAL CHARGE	MAXIMUM TAX	LAND USE	TAX ACRES	LEGAL DESC
015-520-025-000	1	3	406.88	406.88	MDR	0.0	LOT 25 LEGACY SUB MOR BK AA PG 71
015-520-026-000	1	3	406.88	406.88	MDR	0.0	LOT 26 LEGACY SUB MOR BK AA PG 71
015-520-027-000	1	3	406.88	406.88	MDR	0.0	LOT 27 LEGACY SUB MOR BK AA PG 71
015-520-028-000	1	3	406.88	406.88	MDR	0.0	LOT 28 LEGACY SUB MOR BK AA PG 71
015-520-029-000	1	3	406.88	406.88	MDR	0.0	LOT 29 LEGACY SUB MOR BK AA PG 71
015-520-030-000	1	3	406.88	406.88	MDR	0.0	LOT 30 LEGACY SUB MOR BK AA PG 71
015-520-031-000	1	3	406.88	406.88	MDR	0.0	LOT 31 LEGACY SUB MOR BK AA PG 71
015-520-032-000	1	3	406.88	406.88	MDR	0.0	LOT 32 LEGACY SUB MOR BK AA PG 71
015-520-033-000	1	3	406.88	406.88	MDR	0.0	LOT 33 LEGACY SUB MOR BK AA PG 71
015-520-034-000	1	3	406.88	406.88	MDR	0.0	LOT 34 LEGACY SUB MOR BK AA PG 71
015-520-035-000	1	3	406.88	406.88	MDR	0.0	LOT 35 LEGACY SUB MOR BK AA PG 71
015-520-036-000	1	3	406.88	406.88	MDR	0.0	LOT 36 LEGACY SUB MOR BK AA PG 71
015-520-037-000	1	3	406.88	406.88	MDR	0.0	LOT 37 LEGACY SUB MOR BK AA PG 71
015-520-038-000	1	3	406.88	406.88	MDR	0.0	LOT 38 LEGACY SUB MOR BK AA PG 71
015-520-039-000	1	3	406.88	406.88	MDR	0.0	LOT 39 LEGACY SUB MOR BK AA PG 71
015-520-040-000	1	3	406.88	406.88	MDR	0.0	LOT 40 LEGACY SUB MOR BK AA PG 71
015-520-041-000	1	3	406.88	406.88	MDR	0.0	LOT 41 LEGACY SUB MOR BK AA PG 71
015-520-042-000	1	3	406.88	406.88	MDR	0.0	LOT 42 LEGACY SUB MOR BK AA PG 71
015-520-043-000	1	3	406.88	406.88	MDR	0.0	LOT 43 LEGACY SUB MOR BK AA PG 71
015-520-044-000	1	3	406.88	406.88	MDR	0.0	LOT 44 LEGACY SUB MOR BK AA PG 71
015-520-045-000	1	3	406.88	406.88	MDR	0.0	LOT 45 LEGACY SUB MOR BK AA PG 71
015-520-046-000	1	3	406.88	406.88	MDR	0.0	LOT 46 LEGACY SUB MOR BK AA PG 71
015-520-047-000	1	3	406.88	406.88	MDR	0.0	LOT 47 LEGACY SUB MOR BK AA PG 71
015-520-048-000	1	3	406.88	406.88	MDR	0.0	LOT 48 LEGACY SUB MOR BK AA PG 71
015-520-049-000	1	3	406.88	406.88	MDR	0.0	LOT 49 LEGACY SUB MOR BK AA PG 71
015-520-050-000	1	3	406.88	406.88	MDR	0.0	LOT 50 LEGACY SUB MOR BK AA PG 71
015-520-051-000	1	3	406.88	406.88	MDR	0.0	LOT 51 LEGACY SUB MOR BK AA PG 71
015-520-052-000	1	3	406.88	406.88	MDR	0.0	LOT 52 LEGACY SUB MOR BK AA PG 71
015-520-053-000	1	3	406.88	406.88	MDR	0.0	LOT 53 LEGACY SUB MOR BK AA PG 71
015-520-054-000	1	3	406.88	406.88	MDR	0.0	LOT 54 LEGACY SUB MOR BK AA PG 71
015-520-055-000	1	3	406.88	406.88	MDR	0.0	LOT 55 LEGACY SUB MOR BK AA PG 71
015-520-056-000	1	3	406.88	406.88	MDR	0.0	LOT 56 LEGACY SUB MOR BK AA PG 71
015-520-057-000	1	3	406.88	406.88	MDR	0.0	LOT 57 LEGACY SUB MOR BK AA PG 71
015-520-058-000	1	3	406.88	406.88	MDR	0.0	LOT 58 LEGACY SUB MOR BK AA PG 71
015-520-059-000	1	3	406.88	406.88	MDR	0.0	LOT 59 LEGACY SUB MOR BK AA PG 71
015-520-060-000	1	3	406.88	406.88	MDR	0.0	LOT 60 LEGACY SUB MOR BK AA PG 71

**City of Roseville
Community Facilities District No. 3 (Municipal Services)
Fiscal Year 2016/17 Tax Roll**

ASSESSOR PARCEL NUMBER	ANNEXATION RATE AREA	ANNEX NO.	TOTAL CHARGE	MAXIMUM TAX	LAND USE	TAX ACRES	LEGAL DESC
015-520-061-000	1	3	406.88	406.88	MDR	0.0	LOT 61 LEGACY SUB MOR BK AA PG 71
015-520-062-000	1	3	406.88	406.88	MDR	0.0	LOT 62 LEGACY SUB MOR BK AA PG 71
015-520-063-000	1	3	406.88	406.88	MDR	0.0	LOT 63 LEGACY SUB MOR BK AA PG 71
015-520-064-000	1	3	406.88	406.88	MDR	0.0	LOT 64 LEGACY SUB MOR BK AA PG 71
015-520-065-000	1	3	406.88	406.88	MDR	0.0	LOT 65 LEGACY SUB MOR BK AA PG 71
015-520-066-000	1	3	406.88	406.88	MDR	0.0	LOT 66 LEGACY SUB MOR BK AA PG 71
015-520-067-000	1	3	406.88	406.88	MDR	0.0	LOT 67 LEGACY SUB MOR BK AA PG 71
015-520-068-000	1	3	406.88	406.88	MDR	0.0	LOT 68 LEGACY SUB MOR BK AA PG 71
015-520-069-000	1	3	406.88	406.88	MDR	0.0	LOT 69 LEGACY SUB MOR BK AA PG 71
015-520-070-000	1	3	406.88	406.88	MDR	0.0	LOT 70 LEGACY SUB MOR BK AA PG 71
015-520-071-000	1	3	406.88	406.88	MDR	0.0	LOT 71 LEGACY SUB MOR BK AA PG 71
N017-100-028-000	1	F	-	-		0.0	
017-101-026-000	1	F	-	-		0.0	15.0 AC LOT 29 WESTPARK PH 1 LG LT SUBD MOR AA-4
017-101-027-000	1	F	-	-		0.0	5.1 AC LOT 28 WESTPARK PH 1 LG LT SUBD MOR AA-4
017-101-029-000	1	F	-	-		0.0	LT 12 OPEN SPACE FIDDYMENT RANCH PH 1 MOR AA-10
017-101-030-000	1	F	-	-		0.0	52.9A POR LTS 9 & 11 FIDDYMENT RANCH PH 1 MOR AA-10
017-101-031-000	1	F	-	-		0.0	9.0A POR LTS 9 & 11 FIDDYMENT RANCH PH 1 MOR AA-10
017-101-033-000	1	F	-	-	Exempt	0.0	2.5A POR L 6 FIRE STA & L 7 OPN FDYMT RNCH P1 AA10
017-101-034-000	1	F	-	-		0.0	12.7A POR L 6 FIRE STA & L 7 OPN FDYMT RCH P1 AA10
017-101-035-000	1	F	-	-		0.0	1.6 A LT16 ELECT SUBSTA FIDDYMENT RANCH PH 1 AA-10
017-101-037-000	1	F	4,454.84	4,454.86	COM	2.0	2.0 AC LOT18 & POR LOT17 FIDDYMENT RANCH# 1- AA-10
017-101-038-000	1	F	-	-		0.0	14.5AC P LT15 FIDDYMT RCH PH1 AA-10 SBE#2513-31-18
017-101-041-000	1	F	-	-		0.0	18.3 A LT 10 OPEN SP FIDDYMENT RNCH PH 1 MOR AA-10
017-101-046-000	1	F	-	-		0.0	44.4 AC PORLOT 8 PARK FIDDYMENT RANCH #1 MOR AA-10
017-101-048-000	1	F	-	-		0.0	8.5 AC POR LOT 17 FIDDYMENT RANCH PH 1 MOR AA-10
017-117-071-000	2	16	-	-		0.0	6.3 AC PAR 3 (DIAMOND CREEK PAR 31) PMOR 34-19
017-117-087-000	1	F	-	-		0.0	12 AC POR LOT 21 FIDDYMENT RANCH PH 1 MOR AA-10
017-117-093-000	1	F	-	-		0.0	13.4 AC POR LOT 22 FIDDYMENT RANCH PH 1 MOR AA-10
017-117-097-000	1	F	-	-		0.0	9.8 AC POR LT 19 & 20 FIDDYMNT RNCH PH 1 MOR AA-10
N017-152-018-000	1	F	-	-		0.0	
N017-152-044-000	1	F	-	-	Exempt	0.0	
017-152-045-000	1	F	-	-		0.0	13.4 AC LOT 17 WESTPARK PH 1 LG LT SUBD MOR AA-4
N017-153-001-000	1	F	-	-		0.0	
017-153-002-000	1	F	-	-		0.0	20.3 AC LOT 24 WESTPARK PH 1 LG LT SUBD MOR AA-4
017-153-003-000	1	F	-	-		0.0	6.8AC POR LOT 11 WESTPARK PH 1 LG LT SUBD MOR AA-4
017-153-004-000	1	F	-	-		0.0	3.9 A LT 12 PUB PK WESTPK PH 1 LG LT SUBD MOR AA-4

City of Roseville
Community Facilities District No. 3 (Municipal Services)
Fiscal Year 2016/17 Tax Roll

ASSESSOR PARCEL NUMBER	ANNEXATION RATE AREA	ANNEX NO.	TOTAL CHARGE	MAXIMUM TAX	LAND USE	TAX ACRES	LEGAL DESC
017-153-005-000	1	F	-	-		0.0	7 AC POR LOT 13 WESTPARK PH 1 LG LT SUBD MOR AA-4
N017-153-006-000	1	F	-	-		0.0	
017-153-007-000	1	F	-	-		0.0	9.9 AC LOT 6 WESTPARK PH 1 LG LT SUBD MOR AA-4
N017-153-008-000	1	F	-	-		0.0	
017-231-016-000	3	19	-	-		0.0	5.5 AC LOT 1 CAMPUS OAKS LG. LT SUBD. MOR DD-47
017-231-017-000	3	19	-	-		0.0	13.2 AC LOT 2 CAMPUS OAKS LG. LT SUBD. MOR DD-47
017-231-018-000	3	19	-	-		0.0	4.9 AC LOT 3 CAMPUS OAKS LG. LT SUBD. MOR DD-47
017-231-019-000	3	19	-	-		0.0	6.2 AC LOT 4 CAMPUS OAKS LG. LT SUBD. MOR DD-47
017-231-020-000	3	19	-	-		0.0	15.2 AC. LOT 5 CAMPUS OAKS LG. LT SUBD. MOR DD-47
017-231-021-000	3	19	-	-		0.0	2.2 AC LOT 6 CAMPUS OAKS LG. LT SUBD. MOR DD-47
017-231-022-000	3	19	-	-		0.0	4.7 AC LOT 7 CAMPUS OAKS LG. LT SUBD. MOR DD-47
017-231-023-000	3	19	-	-		0.0	8.4 AC LOT 8 CAMPUS OAKS LG. LT SUBD. MOR DD-47
017-231-024-000	3	19	-	-		0.0	7.2 AC LOT 9 CAMPUS OAKS LG. LT SUBD. MOR DD-47
017-231-025-000	3	19	-	-		0.0	2.5 AC LOT 10 CAMPUS OAKS LG. LT SUBD. MOR DD-47
017-231-026-000	3	19	-	-		0.0	17.6 AC LOT 11 CAMPUS OAKS LG. LT SUBD. MOR DD-47
017-231-027-000	3	19	-	-		0.0	3.4 AC LOT 12 CAMPUS OAKS LG. LT SUBD. MOR DD-47
017-231-028-000	3	19	-	-		0.0	4.4 AC LOT 13 CAMPUS OAKS LG. LT SUBD. MOR DD-47
017-231-029-000	3	19	-	-		0.0	9.8 AC LOT 14 CAMPUS OAKS LG. LT SUBD. MOR DD-47
017-231-030-000	3	19	-	-		0.0	4.7 AC LOT 15 CAMPUS OAKS LG. LT SUBD. MOR DD-47
017-231-031-000	3	19	-	-		0.0	4.9 AC LOT 16 CAMPUS OAKS LG. LT SUBD. MOR DD-47
017-231-032-000	3	19	-	-		0.0	2.7 AC LOT 17 CAMPUS OAKS LG. LT SUBD. MOR DD-47
017-231-033-000	3	19	-	-		0.0	4.9 AC LOT 18 CAMPUS OAKS LG. LT SUBD. MOR DD-47
017-231-034-000	3	19	-	-		0.0	8.1 AC LOT 19 CAMPUS OAKS LG. LT SUBD. MOR DD-47
017-231-035-000	3	19	-	-		0.0	6.1 AC LOT 20 CAMPUS OAKS LG. LT SUBD. MOR DD-47
017-231-036-000	3	19	-	-		0.0	2.4 AC LOT 21 CAMPUS OAKS LG. LT SUBD. MOR DD-47
017-231-037-000	3	19	-	-		0.0	2.4 AC LOT 22 CAMPUS OAKS LG. LT SUBD. MOR DD-47
017-231-038-000	3	19	-	-		0.0	16.6 AC LOT 23 CAMPUS OAKS LG. LT SUBD. MOR DD-47
017-231-039-000	3	19	-	-		0.0	LOT 24 CAMPUS OAKS LG. LT SUBD. MOR DD-47
017-231-040-000	3	19	-	-		0.0	6.2 AC LOT 25 CAMPUS OAKS LG. LT SUBD. MOR DD-47
017-231-041-000	3	19	-	-		0.0	5.7 AC LOT A CAMPUS OAKS LG. LT SUBD. MOR DD-47
017-231-042-000	3	19	-	-		0.0	LOT B CAMPUS OAKS LG. LT SUBD. MOR DD-47
017-231-043-000	3	19	-	-		0.0	2.2 AC LOT C CAMPUS OAKS LG. LT SUBD. MOR DD-47
017-231-044-000	3	19	-	-		0.0	LOT D CAMPUS OAKS LG. LT SUBD. MOR DD-47
017-231-045-000	3	19	-	-		0.0	LOT E CAMPUS OAKS LG. LT SUBD. MOR DD-47
017-231-046-000	3	19	-	-		0.0	1.3 AC LOT F CAMPUS OAKS LG. LT SUBD. MOR DD-47
017-231-047-000	3	19	-	-		0.0	2.4 AC LOT G PARK CAMPUS OAKS LG. LT SUBD. MOR DD

City of Roseville
Community Facilities District No. 3 (Municipal Services)
Fiscal Year 2016/17 Tax Roll

ASSESSOR PARCEL NUMBER	ANNEXATION RATE AREA	ANNEX NO.	TOTAL CHARGE	MAXIMUM TAX	LAND USE	TAX ACRES	LEGAL DESC
048-460-042-000	1	6	-	-		0.0	6.6 AC LOT 8 STONE POINT II SUB.#04-22 MOR AA077
048-460-043-000	1	6	-	-		0.0	5.2 AC LOT 9 STONE POINT II SUB.#04-22 MOR AA077
361-050-001-000	1	7	272.16	272.18	HDR	0.0	UNT 211 VILLAGE OF THE GALLERIA CONDO 2005-0096026
361-050-002-000	1	7	272.16	272.18	HDR	0.0	UNT 212 VILLAGE OF THE GALLERIA CONDO 2005-0096026
361-050-003-000	1	7	272.16	272.18	HDR	0.0	UNT 213 VILLAGE OF THE GALLERIA CONDO 2005-0096026
361-050-004-000	1	7	272.16	272.18	HDR	0.0	UNT 214 VILLAGE OF THE GALLERIA CONDO 2005-0096026
361-050-005-000	1	7	272.16	272.18	HDR	0.0	UNT 215 VILLAGE OF THE GALLERIA CONDO 2005-0096026
361-050-006-000	1	7	272.16	272.18	HDR	0.0	UNT 216 VILLAGE OF THE GALLERIA CONDO 2005-0096026
361-050-007-000	1	7	272.16	272.18	HDR	0.0	UNT 217 VILLAGE OF THE GALLERIA CONDO 2005-0096026
361-050-008-000	1	7	272.16	272.18	HDR	0.0	UNT 218 VILLAGE OF THE GALLERIA CONDO 2005-0096026
361-050-009-000	1	7	272.16	272.18	HDR	0.0	UNT 221 VILLAGE OF THE GALLERIA CONDO 2005-0096026
361-050-010-000	1	7	272.16	272.18	HDR	0.0	UNT 222 VILLAGE OF THE GALLERIA CONDO 2005-0096026
361-050-011-000	1	7	272.16	272.18	HDR	0.0	UNT 223 VLG OFTHE GALLERIA CONDO PLN 05-0096026
361-050-012-000	1	7	272.16	272.18	HDR	0.0	UNT 224 VLG OFTHE GALLERIA CONDO PLN 05-0096026
361-050-013-000	1	7	272.16	272.18	HDR	0.0	UNT 225 VLG OFTHE GALLERIA CONDO PLN 05-0096026
361-050-014-000	1	7	272.16	272.18	HDR	0.0	UNT 226VLG OFTHE GALLERIA CONDO PLN 05-0096026
361-050-015-000	1	7	272.16	272.18	HDR	0.0	UNT 227 VLG OFTHE GALLERIA CONDO PLN 05-0096026
361-050-016-000	1	7	272.16	272.18	HDR	0.0	UNT 228 VLG OFTHE GALLERIA CONDO PLN 05-0096026
361-050-017-000	1	7	272.16	272.18	HDR	0.0	UNT 233 VLG OFTHE GALLERIA CONDO PLN 05-0096026
361-050-018-000	1	7	272.16	272.18	HDR	0.0	UNT 234 VLG OFTHE GALLERIA CONDO PLN 05-0096026
361-050-019-000	1	7	272.16	272.18	HDR	0.0	UNT 235 VLG OFTHE GALLERIA CONDO PLN 05-0096026
361-050-020-000	1	7	272.16	272.18	HDR	0.0	UNT 236 VLG OFTHE GALLERIA CONDO PLN 05-0096026
361-050-021-000	1	7	272.16	272.18	HDR	0.0	UNT 411 VLG OFTHE GALLERIA CONDO PLN 05-0096026
361-050-022-000	1	7	272.16	272.18	HDR	0.0	UNT 412 VLG OFTHE GALLERIA CONDO PLN 05-0096026
361-050-023-000	1	7	272.16	272.18	HDR	0.0	UNT 413 VLG OFTHE GALLERIA CONDO PLN 05-0096026
361-050-024-000	1	7	272.16	272.18	HDR	0.0	UNT 414 VLG OFTHE GALLERIA CONDO PLN 05-0096026
361-050-025-000	1	7	272.16	272.18	HDR	0.0	UNT 415 VLG OFTHE GALLERIA CONDO PLN 05-0096026
361-050-026-000	1	7	272.16	272.18	HDR	0.0	UNT 416 VLG OFTHE GALLERIA CONDO PLN 05-0096026
361-050-027-000	1	7	272.16	272.18	HDR	0.0	UNT 417 VLG OFTHE GALLERIA CONDO PLN 05-0096026
361-050-028-000	1	7	272.16	272.18	HDR	0.0	UNT 418 VLG OFTHE GALLERIA CONDO PLN 05-0096026
361-050-029-000	1	7	272.16	272.18	HDR	0.0	UNT 421 VLG OFTHE GALLERIA CONDO PLN 05-0096026
361-050-030-000	1	7	272.16	272.18	HDR	0.0	UNT 422 VLG OFTHE GALLERIA CONDO PLN 05-0096026
361-050-031-000	1	7	272.16	272.18	HDR	0.0	UNT 423 VLG OFTHE GALLERIA CONDO PLN 05-0096026
361-050-032-000	1	7	272.16	272.18	HDR	0.0	UNT 424 VLG OFTHE GALLERIA CONDO PLN 05-0096026
361-050-033-000	1	7	272.16	272.18	HDR	0.0	UNT 425 VLG OFTHE GALLERIA CONDO PLN 05-0096026
361-050-034-000	1	7	272.16	272.18	HDR	0.0	UNT 426 VLG OFTHE GALLERIA CONDO PLN 05-0096026

City of Roseville
Community Facilities District No. 3 (Municipal Services)
Fiscal Year 2016/17 Tax Roll

ASSESSOR PARCEL NUMBER	ANNEXATION RATE AREA	ANNEX NO.	TOTAL CHARGE	MAXIMUM TAX	LAND USE	TAX ACRES	LEGAL DESC
361-050-035-000	1	7	272.16	272.18	HDR	0.0	UNT 427 VLG OFTHE GALLERIA CONDO PLN 05-0096026
361-050-036-000	1	7	272.16	272.18	HDR	0.0	UNT 428 VLG OFTHE GALLERIA CONDO PLN 05-0096026
361-050-037-000	1	7	272.16	272.18	HDR	0.0	UNT 433 VLG OFTHE GALLERIA CONDO PLN 05-0096026
361-050-038-000	1	7	272.16	272.18	HDR	0.0	UNT 434VLG OFTHE GALLERIA CONDO PLN 05-0096026
361-050-039-000	1	7	272.16	272.18	HDR	0.0	UNT 435 VLG OFTHE GALLERIA CONDO PLN 05-0096026
361-050-040-000	1	7	272.16	272.18	HDR	0.0	UNT 436 VLG OFTHE GALLERIA CONDO PLN 05-0096026
361-050-041-000	1	7	272.16	272.18	HDR	0.0	UNT 611 VLG OFTHE GALLERIA CONDO PLN 05-0096026
361-050-042-000	1	7	272.16	272.18	HDR	0.0	UNT 612 VLG OFTHE GALLERIA CONDO PLN 05-0096026
361-050-043-000	1	7	272.16	272.18	HDR	0.0	UNT 613 VLG OFTHE GALLERIA CONDO PLN 05-0096026
361-050-044-000	1	7	272.16	272.18	HDR	0.0	UNT 614 VLG OFTHE GALLERIA CONDO PLN 05-0096026
361-050-045-000	1	7	272.16	272.18	HDR	0.0	UNT 615 VLG OFTHE GALLERIA CONDO PLN 05-0096026
361-050-046-000	1	7	272.16	272.18	HDR	0.0	UNT 616 VLG OFTHE GALLERIA CONDO PLN 05-0096026
361-050-047-000	1	7	272.16	272.18	HDR	0.0	UNT 617 VLG OFTHE GALLERIA CONDO PLN 05-0096026
361-050-048-000	1	7	272.16	272.18	HDR	0.0	UNT 618 VLG OFTHE GALLERIA CONDO PLN 05-0096026
361-050-049-000	1	7	272.16	272.18	HDR	0.0	UNT 621 VLG OFTHE GALLERIA CONDO PLN 05-0096026
361-050-050-000	1	7	272.16	272.18	HDR	0.0	UNT 622 VLG OFTHE GALLERIA CONDO PLN 05-0096026
361-050-051-000	1	7	272.16	272.18	HDR	0.0	UNT 623 VLG OFTHE GALLERIA CONDO PLN 05-0096026
361-050-052-000	1	7	272.16	272.18	HDR	0.0	UNT 624 VLG OFTHE GALLERIA CONDO PLN 05-0096026
361-050-053-000	1	7	272.16	272.18	HDR	0.0	UNT 625 VLG OFTHE GALLERIA CONDO PLN 05-0096026
361-050-054-000	1	7	272.16	272.18	HDR	0.0	UNT 626 VLG OFTHE GALLERIA CONDO PLN 05-0096026
361-050-055-000	1	7	272.16	272.18	HDR	0.0	UNT 627 VLG OFTHE GALLERIA CONDO PLN 05-0096026
361-050-056-000	1	7	272.16	272.18	HDR	0.0	UNT 628 VLG OFTHE GALLERIA CONDO PLN 05-0096026
361-050-057-000	1	7	272.16	272.18	HDR	0.0	UNT 633 VLG OFTHE GALLERIA CONDO PLN 05-0096026
361-050-058-000	1	7	272.16	272.18	HDR	0.0	UNT 634 VLG OFTHE GALLERIA CONDO PLN 05-0096026
361-050-059-000	1	7	272.16	272.18	HDR	0.0	UNT 635 VLG OFTHE GALLERIA CONDO PLN 05-0096026
361-050-060-000	1	7	272.16	272.18	HDR	0.0	UNT 636 VLG OFTHE GALLERIA CONDO PLN 05-0096026
361-060-001-000	1	7	272.16	272.18	HDR	0.0	UNT 511 VLG OFTHE GALLERIA CONDO PLN 05-0096026
361-060-002-000	1	7	272.16	272.18	HDR	0.0	UNT 512 VLG OFTHE GALLERIA CONDO PLN 05-0096026
361-060-003-000	1	7	272.16	272.18	HDR	0.0	UNT 513 VLG OFTHE GALLERIA CONDO PLN 05-0096026
361-060-004-000	1	7	272.16	272.18	HDR	0.0	UNT 514 VLG OFTHE GALLERIA CONDO PLN 05-0096026
361-060-005-000	1	7	272.16	272.18	HDR	0.0	UNT 515 VLG OFTHE GALLERIA CONDO PLN 05-0096026
361-060-006-000	1	7	272.16	272.18	HDR	0.0	UNT 516 VLG OFTHE GALLERIA CONDO PLN 05-0096026
361-060-007-000	1	7	272.16	272.18	HDR	0.0	UNT 517 VLG OFTHE GALLERIA CONDO PLN 05-0096026
361-060-008-000	1	7	272.16	272.18	HDR	0.0	UNT 518 VLG OFTHE GALLERIA CONDO PLN 05-0096026
361-060-009-000	1	7	272.16	272.18	HDR	0.0	UNT 521 VLG OFTHE GALLERIA CONDO PLN 05-0096026
361-060-010-000	1	7	272.16	272.18	HDR	0.0	UNT 522 VLG OFTHE GALLERIA CONDO PLN 05-0096026

**City of Roseville
Community Facilities District No. 3 (Municipal Services)
Fiscal Year 2016/17 Tax Roll**

ASSESSOR PARCEL NUMBER	ANNEXATION RATE AREA	ANNEX NO.	TOTAL CHARGE	MAXIMUM TAX	LAND USE	TAX ACRES	LEGAL DESC
361-060-011-000	1	7	272.16	272.18	HDR	0.0	UNT 523 VLG OFTHE GALLERIA CONDO PLN 05-0096026
361-060-012-000	1	7	272.16	272.18	HDR	0.0	UNT 524 VLG OFTHE GALLERIA CONDO PLN 05-0096026
361-060-013-000	1	7	272.16	272.18	HDR	0.0	UNT 525 VLG OFTHE GALLERIA CONDO PLN 05-0096026
361-060-014-000	1	7	272.16	272.18	HDR	0.0	UNT 526 VLG OFTHE GALLERIA CONDO PLN 05-0096026
361-060-015-000	1	7	272.16	272.18	HDR	0.0	UNT 527 VLG OFTHE GALLERIA CONDO PLN 05-0096026
361-060-016-000	1	7	272.16	272.18	HDR	0.0	UNT 528 VLG OFTHE GALLERIA CONDO PLN 05-0096026
361-060-017-000	1	7	272.16	272.18	HDR	0.0	UNT 533 VLG OFTHE GALLERIA CONDO PLN 05-0096026
361-060-018-000	1	7	272.16	272.18	HDR	0.0	UNT 534 VLG OFTHE GALLERIA CONDO PLN 05-0096026
361-060-019-000	1	7	272.16	272.18	HDR	0.0	UNT 535 VLG OFTHE GALLERIA CONDO PLN 05-0096026
361-060-020-000	1	7	272.16	272.18	HDR	0.0	UNT 536 VLG OFTHE GALLERIA CONDO PLN 05-0096026
361-060-021-000	1	7	272.16	272.18	HDR	0.0	UNT 711 VLG OFTHE GALLERIA CONDO PLN 05-0096026
361-060-022-000	1	7	272.16	272.18	HDR	0.0	UNT 712 VLG OFTHE GALLERIA CONDO PLN 05-0096026
361-060-023-000	1	7	272.16	272.18	HDR	0.0	UNT 713 VLG OFTHE GALLERIA CONDO PLN 05-0096026
361-060-024-000	1	7	272.16	272.18	HDR	0.0	UNT 714 VLG OFTHE GALLERIA CONDO PLN 05-0096026
361-060-025-000	1	7	272.16	272.18	HDR	0.0	UNT 715 VLG OFTHE GALLERIA CONDO PLN 05-0096026
361-060-026-000	1	7	272.16	272.18	HDR	0.0	UNT 716 VLG OFTHE GALLERIA CONDO PLN 05-0096026
361-060-027-000	1	7	272.16	272.18	HDR	0.0	UNT 717 VLG OFTHE GALLERIA CONDO PLN 05-0096026
361-060-028-000	1	7	272.16	272.18	HDR	0.0	UNT 718 VLG OFTHE GALLERIA CONDO PLN 05-0096026
361-060-029-000	1	7	272.16	272.18	HDR	0.0	UNT 721 VLG OFTHE GALLERIA CONDO PLN 05-0096026
361-060-030-000	1	7	272.16	272.18	HDR	0.0	UNT 722 VLG OFTHE GALLERIA CONDO PLN 05-0096026
361-060-031-000	1	7	272.16	272.18	HDR	0.0	UNT 723 VLG OFTHE GALLERIA CONDO PLN 05-0096026
361-060-032-000	1	7	272.16	272.18	HDR	0.0	UNT 724 VLG OFTHE GALLERIA CONDO PLN 05-0096026
361-060-033-000	1	7	272.16	272.18	HDR	0.0	UNT 725 VLG OFTHE GALLERIA CONDO PLN 05-0096026
361-060-034-000	1	7	272.16	272.18	HDR	0.0	UNT 726 VLG OFTHE GALLERIA CONDO PLN 05-0096026
361-060-035-000	1	7	272.16	272.18	HDR	0.0	UNT 727 VLG OFTHE GALLERIA CONDO PLN 05-0096026
361-060-036-000	1	7	272.16	272.18	HDR	0.0	UNT 728 VLG OFTHE GALLERIA CONDO PLN 05-0096026
361-060-037-000	1	7	272.16	272.18	HDR	0.0	UNT 733 VLG OFTHE GALLERIA CONDO PLN 05-0096026
361-060-038-000	1	7	272.16	272.18	HDR	0.0	UNT 734 VLG OFTHE GALLERIA CONDO PLN 05-0096026
361-060-039-000	1	7	272.16	272.18	HDR	0.0	UNT 735 VLG OFTHE GALLERIA CONDO PLN 05-0096026
361-060-040-000	1	7	272.16	272.18	HDR	0.0	UNT 736 VLG OFTHE GALLERIA CONDO PLN 05-0096026
361-060-041-000	1	7	136.08	136.09	HDR	0.0	UNT 911 VLG OFTHE GALLERIA CONDO PLN 05-0096026
361-060-042-000	1	7	136.08	136.09	HDR	0.0	UNT 912 VLG OFTHE GALLERIA CONDO PLN 05-0096026
361-060-043-000	1	7	272.16	272.18	HDR	0.0	UNT 913 VLG OFTHE GALLERIA CONDO PLN 05-0096026
361-060-044-000	1	7	272.16	272.18	HDR	0.0	UNT 914 VLG OFTHE GALLERIA CONDO PLN 05-0096026
361-060-045-000	1	7	272.16	272.18	HDR	0.0	UNT 915 VLG OFTHE GALLERIA CONDO PLN 05-0096026
361-060-046-000	1	7	272.16	272.18	HDR	0.0	UNT 916 VLG OFTHE GALLERIA CONDO PLN 05-0096026

City of Roseville
Community Facilities District No. 3 (Municipal Services)
Fiscal Year 2016/17 Tax Roll

ASSESSOR PARCEL NUMBER	ANNEXATION RATE AREA	ANNEX NO.	TOTAL CHARGE	MAXIMUM TAX	LAND USE	TAX ACRES	LEGAL DESC
361-060-047-000	1	7	136.08	136.09	HDR	0.0	UNT 917 VLG OFTHE GALLERIA CONDO PLN 05-0096026
361-060-048-000	1	7	272.16	272.18	HDR	0.0	UNT 918 VLG OFTHE GALLERIA CONDO PLN 05-0096026
361-060-049-000	1	7	136.08	136.09	HDR	0.0	UNT 921 VLG OFTHE GALLERIA CONDO PLN 05-0096026
361-060-050-000	1	7	136.08	136.09	HDR	0.0	UNT 922 VLG OFTHE GALLERIA CONDO PLN 05-0096026
361-060-051-000	1	7	272.16	272.18	HDR	0.0	UNT 923 VLG OFTHE GALLERIA CONDO PLN 05-0096026
361-060-052-000	1	7	272.16	272.18	HDR	0.0	UNT 924 VLG OFTHE GALLERIA CONDO PLN 05-0096026
361-060-053-000	1	7	272.16	272.18	HDR	0.0	UNT 925 VLG OFTHE GALLERIA CONDO PLN 05-0096026
361-060-054-000	1	7	272.16	272.18	HDR	0.0	UNT 926 VLG OFTHE GALLERIA CONDO PLN 05-0096026
361-060-055-000	1	7	136.08	136.09	HDR	0.0	UNT 927 VLG OFTHE GALLERIA CONDO PLN 05-0096026
361-060-056-000	1	7	272.16	272.18	HDR	0.0	UNT 928 VLG OFTHE GALLERIA CONDO PLN 05-0096026
361-060-057-000	1	7	272.16	272.18	HDR	0.0	UNT 933 VLG OFTHE GALLERIA CONDO PLN 05-0096026
361-060-058-000	1	7	272.16	272.18	HDR	0.0	UNT 934 VLG OFTHE GALLERIA CONDO PLN 05-0096026
361-060-059-000	1	7	272.16	272.18	HDR	0.0	UNT 935 VLG OFTHE GALLERIA CONDO PLN 05-0096026
361-060-060-000	1	7	272.16	272.18	HDR	0.0	UNT 936 VLG OFTHE GALLERIA CONDO PLN 05-0096026
361-060-061-000	1	7	272.16	272.18	HDR	0.0	UNT 811 VLG OFTHE GALLERIA CONDO PLN 05-0096026
361-060-062-000	1	7	272.16	272.18	HDR	0.0	UNT 812 VLG OFTHE GALLERIA CONDO PLN 05-0096026
361-060-063-000	1	7	272.16	272.18	HDR	0.0	UNT 813 VLG OFTHE GALLERIA CONDO PLN 05-0096026
361-060-064-000	1	7	272.16	272.18	HDR	0.0	UNT 814 VLG OFTHE GALLERIA CONDO PLN 05-0096026
361-060-065-000	1	7	272.16	272.18	HDR	0.0	UNT 815 VLG OFTHE GALLERIA CONDO PLN 05-0096026
361-060-066-000	1	7	272.16	272.18	HDR	0.0	UNT 816 VLG OFTHE GALLERIA CONDO PLN 05-0096026
361-060-067-000	1	7	272.16	272.18	HDR	0.0	UNT 817 VLG OFTHE GALLERIA CONDO PLN 05-0096026
361-060-068-000	1	7	272.16	272.18	HDR	0.0	UNT 818 VLG OFTHE GALLERIA CONDO PLN 05-0096026
361-060-069-000	1	7	272.16	272.18	HDR	0.0	UNT 821 VLG OFTHE GALLERIA CONDO PLN 05-0096026
361-060-070-000	1	7	272.16	272.18	HDR	0.0	UNT 822 VLG OFTHE GALLERIA CONDO PLN 05-0096026
361-060-071-000	1	7	272.16	272.18	HDR	0.0	UNT 823 VLG OFTHE GALLERIA CONDO PLN 05-0096026
361-060-072-000	1	7	272.16	272.18	HDR	0.0	UNT 824 VLG OFTHE GALLERIA CONDO PLN 05-0096026
361-060-073-000	1	7	272.16	272.18	HDR	0.0	UNT 825 VLG OFTHE GALLERIA CONDO PLN 05-0096026
361-060-074-000	1	7	272.16	272.18	HDR	0.0	UNT 826 VLG OFTHE GALLERIA CONDO PLN 05-0096026
361-060-075-000	1	7	272.16	272.18	HDR	0.0	UNT 827 VLG OFTHE GALLERIA CONDO PLN 05-0096026
361-060-076-000	1	7	272.16	272.18	HDR	0.0	UNT 828 VLG OFTHE GALLERIA CONDO PLN 05-0096026
361-060-077-000	1	7	272.16	272.18	HDR	0.0	UNT 833 VLG OFTHE GALLERIA CONDO PLN 05-0096026
361-060-078-000	1	7	272.16	272.18	HDR	0.0	UNT 834 VLG OFTHE GALLERIA CONDO PLN 05-0096026
361-060-079-000	1	7	272.16	272.18	HDR	0.0	UNT 835 VLG OFTHE GALLERIA CONDO PLN 05-0096026
361-060-080-000	1	7	272.16	272.18	HDR	0.0	UNT 836 VLG OFTHE GALLERIA CONDO PLN 05-0096026
361-060-083-000	1	7	-	-	Common Area	0.0	BCA8 COM AREA VLG OFTHE GALRIA CONDO PLN05-0096026
361-070-001-000	1	7	272.16	272.18	HDR	0.0	UNT 1011 VLG OFTHE GALLERIA CONDO PLN 05-0096026

City of Roseville
Community Facilities District No. 3 (Municipal Services)
Fiscal Year 2016/17 Tax Roll

ASSESSOR PARCEL NUMBER	ANNEXATION RATE AREA	ANNEX NO.	TOTAL CHARGE	MAXIMUM TAX	LAND USE	TAX ACRES	LEGAL DESC
361-070-002-000	1	7	272.16	272.18	HDR	0.0	UNT 1012 VLG OFTHE GALLERIA CONDO PLN 05-0096026
361-070-003-000	1	7	272.16	272.18	HDR	0.0	UNT 1013 VLG OFTHE GALLERIA CONDO PLN 05-0096026
361-070-004-000	1	7	272.16	272.18	HDR	0.0	UNT 1014 VLG OFTHE GALLERIA CONDO PLN 05-0096026
361-070-005-000	1	7	272.16	272.18	HDR	0.0	UNT 1015 VLG OFTHE GALLERIA CONDO PLN 05-0096026
361-070-006-000	1	7	272.16	272.18	HDR	0.0	UNT 1016 VLG OFTHE GALLERIA CONDO PLN 05-0096026
361-070-007-000	1	7	272.16	272.18	HDR	0.0	UNT 1017 VLG OFTHE GALLERIA CONDO PLN 05-0096026
361-070-008-000	1	7	272.16	272.18	HDR	0.0	UNT 1018 VLG OFTHE GALLERIA CONDO PLN 05-0096026
361-070-009-000	1	7	272.16	272.18	HDR	0.0	UNT 1021 VLG OFTHE GALLERIA CONDO PLN 05-0096026
361-070-010-000	1	7	272.16	272.18	HDR	0.0	UNT 1022 VLG OFTHE GALLERIA CONDO PLN 05-0096026
361-070-011-000	1	7	272.16	272.18	HDR	0.0	UNT 1023 VLG OFTHE GALLERIA CONDO PLN 05-0096026
361-070-012-000	1	7	272.16	272.18	HDR	0.0	UNT 1024 VLG OFTHE GALLERIA CONDO PLN 05-0096026
361-070-013-000	1	7	272.16	272.18	HDR	0.0	UNT 1025 VLG OFTHE GALLERIA CONDO PLN 05-0096026
361-070-014-000	1	7	272.16	272.18	HDR	0.0	UNT 1026 VLG OFTHE GALLERIA CONDO PLN 05-0096026
361-070-015-000	1	7	272.16	272.18	HDR	0.0	UNT 1027 VLG OFTHE GALLERIA CONDO PLN 05-0096026
361-070-016-000	1	7	272.16	272.18	HDR	0.0	UNT 1028 VLG OFTHE GALLERIA CONDO PLN 05-0096026
361-070-017-000	1	7	272.16	272.18	HDR	0.0	UNT 1033 VLG OFTHE GALLERIA CONDO PLN 05-0096026
361-070-018-000	1	7	272.16	272.18	HDR	0.0	UNT 1034 VLG OFTHE GALLERIA CONDO PLN 05-0096026
361-070-019-000	1	7	272.16	272.18	HDR	0.0	UNT 1035 VLG OFTHE GALLERIA CONDO PLN 05-0096026
361-070-020-000	1	7	272.16	272.18	HDR	0.0	UNT 1036 VLG OFTHE GALLERIA CONDO PLN 05-0096026
361-070-021-000	1	7	272.16	272.18	HDR	0.0	UNT 1111 VLG OFTHE GALLERIA CONDO PLN 05-0096026
361-070-022-000	1	7	272.16	272.18	HDR	0.0	UNT 1112 VLG OFTHE GALLERIA CONDO PLN 05-0096026
361-070-023-000	1	7	272.16	272.18	HDR	0.0	UNT 1113 VLG OFTHE GALLERIA CONDO PLN 05-0096026
361-070-024-000	1	7	272.16	272.18	HDR	0.0	UNT 1114 VLG OFTHE GALLERIA CONDO PLN 05-0096026
361-070-025-000	1	7	272.16	272.18	HDR	0.0	UNT 1115 VLG OFTHE GALLERIA CONDO PLN 05-0096026
361-070-026-000	1	7	272.16	272.18	HDR	0.0	UNT 1116 VLG OFTHE GALLERIA CONDO PLN 05-0096026
361-070-027-000	1	7	272.16	272.18	HDR	0.0	UNT 1117 VLG OFTHE GALLERIA CONDO PLN 05-0096026
361-070-028-000	1	7	272.16	272.18	HDR	0.0	UNT 1118 VLG OFTHE GALLERIA CONDO PLN 05-0096026
361-070-029-000	1	7	272.16	272.18	HDR	0.0	UNT 1121 VLG OFTHE GALLERIA CONDO PLN 05-0096026
361-070-030-000	1	7	272.16	272.18	HDR	0.0	UNT 1122 VLG OFTHE GALLERIA CONDO PLN 05-0096026
361-070-031-000	1	7	272.16	272.18	HDR	0.0	UNT 1123 VLG OFTHE GALLERIA CONDO PLN 05-0096026
361-070-032-000	1	7	272.16	272.18	HDR	0.0	UNT 1124 VLG OFTHE GALLERIA CONDO PLN 05-0096026
361-070-033-000	1	7	272.16	272.18	HDR	0.0	UNT 1125 VLG OFTHE GALLERIA CONDO PLN 05-0096026
361-070-034-000	1	7	272.16	272.18	HDR	0.0	UNT 1126 VLG OFTHE GALLERIA CONDO PLN 05-0096026
361-070-035-000	1	7	272.16	272.18	HDR	0.0	UNT 1127 VLG OFTHE GALLERIA CONDO PLN 05-0096026
361-070-036-000	1	7	272.16	272.18	HDR	0.0	UNT 1128 VLG OFTHE GALLERIA CONDO PLN 05-0096026
361-070-037-000	1	7	272.16	272.18	HDR	0.0	UNT 1133 VLG OFTHE GALLERIA CONDO PLN 05-0096026

City of Roseville
Community Facilities District No. 3 (Municipal Services)
Fiscal Year 2016/17 Tax Roll

ASSESSOR PARCEL NUMBER	ANNEXATION RATE AREA	ANNEX NO.	TOTAL CHARGE	MAXIMUM TAX	LAND USE	TAX ACRES	LEGAL DESC
361-070-038-000	1	7	272.16	272.18	HDR	0.0	UNT 1134 VLG OFTHE GALLERIA CONDO PLN 05-0096026
361-070-039-000	1	7	272.16	272.18	HDR	0.0	UNT 1135 VLG OFTHE GALLERIA CONDO PLN 05-0096026
361-070-040-000	1	7	272.16	272.18	HDR	0.0	UNT 1136 VLG OFTHE GALLERIA CONDO PLN 05-0096026
361-070-041-000	1	7	272.16	272.18	HDR	0.0	UNT 1211 VLG OFTHE GALLERIA CONDO PLN 05-0096026
361-070-042-000	1	7	272.16	272.18	HDR	0.0	UNT 1212 VLG OFTHE GALLERIA CONDO PLN 05-0096026
361-070-043-000	1	7	272.16	272.18	HDR	0.0	UNT 1213 VLG OFTHE GALLERIA CONDO PLN 05-0096026
361-070-044-000	1	7	272.16	272.18	HDR	0.0	UNT 1214 VLG OFTHE GALLERIA CONDO PLN 05-0096026
361-070-045-000	1	7	272.16	272.18	HDR	0.0	UNT 1215 VLG OFTHE GALLERIA CONDO PLN 05-0096026
361-070-046-000	1	7	272.16	272.18	HDR	0.0	UNT 1216 VLG OFTHE GALLERIA CONDO PLN 05-0096026
361-070-047-000	1	7	272.16	272.18	HDR	0.0	UNT 1217 VLG OFTHE GALLERIA CONDO PLN 05-0096026
361-070-048-000	1	7	272.16	272.18	HDR	0.0	UNT 1218 VLG OFTHE GALLERIA CONDO PLN 05-0096026
361-070-049-000	1	7	272.16	272.18	HDR	0.0	UNT 1221 VLG OFTHE GALLERIA CONDO PLN 05-0096026
361-070-050-000	1	7	272.16	272.18	HDR	0.0	UNT 1222 VLG OFTHE GALLERIA CONDO PLN 05-0096026
361-070-051-000	1	7	272.16	272.18	HDR	0.0	UNT 1223 VLG OFTHE GALLERIA CONDO PLN 05-0096026
361-070-052-000	1	7	272.16	272.18	HDR	0.0	UNT 1224 VLG OFTHE GALLERIA CONDO PLN 05-0096026
361-070-053-000	1	7	272.16	272.18	HDR	0.0	UNT 1225 VLG OFTHE GALLERIA CONDO PLN 05-0096026
361-070-054-000	1	7	272.16	272.18	HDR	0.0	UNT 1226 VLG OFTHE GALLERIA CONDO PLN 05-0096026
361-070-055-000	1	7	272.16	272.18	HDR	0.0	UNT 1227 VLG OFTHE GALLERIA CONDO PLN 05-0096026
361-070-056-000	1	7	272.16	272.18	HDR	0.0	UNT 1228 VLG OFTHE GALLERIA CONDO PLN 05-0096026
361-070-057-000	1	7	272.16	272.18	HDR	0.0	UNT 1233 VLG OFTHE GALLERIA CONDO PLN 05-0096026
361-070-058-000	1	7	272.16	272.18	HDR	0.0	UNT 1234 VLG OFTHE GALLERIA CONDO PLN 05-0096026
361-070-059-000	1	7	272.16	272.18	HDR	0.0	UNT 1235 VLG OFTHE GALLERIA CONDO PLN 05-0096026
361-070-060-000	1	7	272.16	272.18	HDR	0.0	UNT 1236 VLG OFTHE GALLERIA CONDO PLN 05-0096026
361-080-001-000	1	7	272.16	272.18	HDR	0.0	UNT 1311 VLG OFTHE GALLERIA CONDO PLN 05-0096026
361-080-002-000	1	7	272.16	272.18	HDR	0.0	UNT 1312 VLG OFTHE GALLERIA CONDO PLN 05-0096026
361-080-003-000	1	7	272.16	272.18	HDR	0.0	UNT 1313 VLG OFTHE GALLERIA CONDO PLN 05-0096026
361-080-004-000	1	7	272.16	272.18	HDR	0.0	UNT 1314 VLG OFTHE GALLERIA CONDO PLN 05-0096026
361-080-005-000	1	7	272.16	272.18	HDR	0.0	UNT 1315 VLG OFTHE GALLERIA CONDO PLN 05-0096026
361-080-006-000	1	7	272.16	272.18	HDR	0.0	UNT 1316 VLG OFTHE GALLERIA CONDO PLN 05-0096026
361-080-007-000	1	7	272.16	272.18	HDR	0.0	UNT 1317 VLG OFTHE GALLERIA CONDO PLN 05-0096026
361-080-008-000	1	7	272.16	272.18	HDR	0.0	UNT 1318 VLG OFTHE GALLERIA CONDO PLN 05-0096026
361-080-009-000	1	7	272.16	272.18	HDR	0.0	UNT 1321 VLG OFTHE GALLERIA CONDO PLN 05-0096026
361-080-010-000	1	7	272.16	272.18	HDR	0.0	UNT 1322 VLG OFTHE GALLERIA CONDO PLN 05-0096026
361-080-011-000	1	7	272.16	272.18	HDR	0.0	UNT 1323 VLG OFTHE GALLERIA CONDO PLN 05-0096026
361-080-012-000	1	7	272.16	272.18	HDR	0.0	UNT 1324 VLG OFTHE GALLERIA CONDO PLN 05-0096026
361-080-013-000	1	7	272.16	272.18	HDR	0.0	UNT 1325 VLG OFTHE GALLERIA CONDO PLN 05-0096026

City of Roseville
Community Facilities District No. 3 (Municipal Services)
Fiscal Year 2016/17 Tax Roll

ASSESSOR PARCEL NUMBER	ANNEXATION RATE AREA	ANNEX NO.	TOTAL CHARGE	MAXIMUM TAX	LAND USE	TAX ACRES	LEGAL DESC
361-080-014-000	1	7	272.16	272.18	HDR	0.0	UNT 1326 VLG OFTHE GALLERIA CONDO PLN 05-0096026
361-080-015-000	1	7	272.16	272.18	HDR	0.0	UNT 1327 VLG OFTHE GALLERIA CONDO PLN 05-0096026
361-080-016-000	1	7	272.16	272.18	HDR	0.0	UNT 1328 VLG OFTHE GALLERIA CONDO PLN 05-0096026
361-080-017-000	1	7	272.16	272.18	HDR	0.0	UNT 1333 VLG OFTHE GALLERIA CONDO PLN 05-0096026
361-080-018-000	1	7	272.16	272.18	HDR	0.0	UNT 1334 VLG OFTHE GALLERIA CONDO PLN 05-0096026
361-080-019-000	1	7	272.16	272.18	HDR	0.0	UNT 1335 VLG OFTHE GALLERIA CONDO PLN 05-0096026
361-080-020-000	1	7	272.16	272.18	HDR	0.0	UNT 1336 VLG OFTHE GALLERIA CONDO PLN 05-0096026
361-080-021-000	1	7	272.16	272.18	HDR	0.0	UNT 1511 VLG OFTHE GALLERIA CONDO PLN 05-0096026
361-080-022-000	1	7	272.16	272.18	HDR	0.0	UNT 1512 VLG OFTHE GALLERIA CONDO PLN 05-0096026
361-080-023-000	1	7	272.16	272.18	HDR	0.0	UNT 1513 VLG OFTHE GALLERIA CONDO PLN 05-0096026
361-080-024-000	1	7	272.16	272.18	HDR	0.0	UNT 1514 VLG OFTHE GALLERIA CONDO PLN 05-0096026
361-080-025-000	1	7	272.16	272.18	HDR	0.0	UNT 1515 VLG OFTHE GALLERIA CONDO PLN 05-0096026
361-080-026-000	1	7	272.16	272.18	HDR	0.0	UNT 1516 VLG OFTHE GALLERIA CONDO PLN 05-0096026
361-080-027-000	1	7	272.16	272.18	HDR	0.0	UNT 1517 VLG OFTHE GALLERIA CONDO PLN 05-0096026
361-080-028-000	1	7	272.16	272.18	HDR	0.0	UNT 1518 VLG OFTHE GALLERIA CONDO PLN 05-0096026
361-080-029-000	1	7	272.16	272.18	HDR	0.0	UNT 1521 VLG OFTHE GALLERIA CONDO PLN 05-0096026
361-080-030-000	1	7	272.16	272.18	HDR	0.0	UNT 1522 VLG OFTHE GALLERIA CONDO PLN 05-0096026
361-080-031-000	1	7	272.16	272.18	HDR	0.0	UNT 1523 VLG OFTHE GALLERIA CONDO PLN 05-0096026
361-080-032-000	1	7	272.16	272.18	HDR	0.0	UNT 1524 VLG OFTHE GALLERIA CONDO PLN 05-0096026
361-080-033-000	1	7	272.16	272.18	HDR	0.0	UNT 1525 VLG OFTHE GALLERIA CONDO PLN 05-0096026
361-080-034-000	1	7	272.16	272.18	HDR	0.0	UNT 1526 VLG OFTHE GALLERIA CONDO PLN 05-0096026
361-080-035-000	1	7	272.16	272.18	HDR	0.0	UNT 1527 VLG OFTHE GALLERIA CONDO PLN 05-0096026
361-080-036-000	1	7	272.16	272.18	HDR	0.0	UNT 1528 VLG OFTHE GALLERIA CONDO PLN 05-0096026
361-080-037-000	1	7	272.16	272.18	HDR	0.0	UNT 1533 VLG OFTHE GALLERIA CONDO PLN 05-0096026
361-080-038-000	1	7	272.16	272.18	HDR	0.0	UNT 1534 VLG OFTHE GALLERIA CONDO PLN 05-0096026
361-080-039-000	1	7	272.16	272.18	HDR	0.0	UNT 1535 VLG OFTHE GALLERIA CONDO PLN 05-0096026
361-080-040-000	1	7	272.16	272.18	HDR	0.0	UNT 1536 VLG OFTHE GALLERIA CONDO PLN 05-0096026
361-090-001-000	1	7	272.16	272.18	HDR	0.0	UNT 1411 VLG OFTHE GALLERIA CONDO PLN 05-0096026
361-090-002-000	1	7	272.16	272.18	HDR	0.0	UNT 1412 VLG OFTHE GALLERIA CONDO PLN 05-0096026
361-090-003-000	1	7	272.16	272.18	HDR	0.0	UNT 1413 VLG OFTHE GALLERIA CONDO PLN 05-0096026
361-090-004-000	1	7	272.16	272.18	HDR	0.0	UNT 1414 VLG OFTHE GALLERIA CONDO PLN 05-0096026
361-090-005-000	1	7	272.16	272.18	HDR	0.0	UNT 1415 VLG OFTHE GALLERIA CONDO PLN 05-0096026
361-090-006-000	1	7	272.16	272.18	HDR	0.0	UNT 1416 VLG OFTHE GALLERIA CONDO PLN 05-0096026
361-090-007-000	1	7	272.16	272.18	HDR	0.0	UNT 1417 VLG OFTHE GALLERIA CONDO PLN 05-0096026
361-090-008-000	1	7	272.16	272.18	HDR	0.0	UNT 1418 VLG OFTHE GALLERIA CONDO PLN 05-0096026
361-090-009-000	1	7	272.16	272.18	HDR	0.0	UNT 1421 VLG OFTHE GALLERIA CONDO PLN 05-0096026

City of Roseville
Community Facilities District No. 3 (Municipal Services)
Fiscal Year 2016/17 Tax Roll

ASSESSOR PARCEL NUMBER	ANNEXATION RATE AREA	ANNEX NO.	TOTAL CHARGE	MAXIMUM TAX	LAND USE	TAX ACRES	LEGAL DESC
361-090-010-000	1	7	272.16	272.18	HDR	0.0	UNT 1422 VLG OFTHE GALLERIA CONDO PLN 05-0096026
361-090-011-000	1	7	272.16	272.18	HDR	0.0	UNT 1423 VLG OFTHE GALLERIA CONDO PLN 05-0096026
361-090-012-000	1	7	272.16	272.18	HDR	0.0	UNT 1424 VLG OFTHE GALLERIA CONDO PLN 05-0096026
361-090-013-000	1	7	272.16	272.18	HDR	0.0	UNT 1425 VLG OFTHE GALLERIA CONDO PLN 05-0096026
361-090-014-000	1	7	272.16	272.18	HDR	0.0	UNT 1426 VLG OFTHE GALLERIA CONDO PLN 05-0096026
361-090-015-000	1	7	272.16	272.18	HDR	0.0	UNT 1427 VLG OFTHE GALLERIA CONDO PLN 05-0096026
361-090-016-000	1	7	272.16	272.18	HDR	0.0	UNT 1428 VLG OFTHE GALLERIA CONDO PLN 05-0096026
361-090-017-000	1	7	272.16	272.18	HDR	0.0	UNT 1433 VLG OFTHE GALLERIA CONDO PLN 05-0096026
361-090-018-000	1	7	272.16	272.18	HDR	0.0	UNT 1434 VLG OFTHE GALLERIA CONDO PLN 05-0096026
361-090-019-000	1	7	272.16	272.18	HDR	0.0	UNT 1435 VLG OFTHE GALLERIA CONDO PLN 05-0096026
361-090-020-000	1	7	272.16	272.18	HDR	0.0	UNT 1436 VLG OFTHE GALLERIA CONDO PLN 05-0096026
361-090-021-000	1	7	272.16	272.18	HDR	0.0	UNT 1611 VLG OFTHE GALLERIA CONDO PLN 05-0096026
361-090-022-000	1	7	272.16	272.18	HDR	0.0	UNT 1612 VLG OFTHE GALLERIA CONDO PLN 05-0096026
361-090-023-000	1	7	272.16	272.18	HDR	0.0	UNT 1613 VLG OFTHE GALLERIA CONDO PLN 05-0096026
361-090-024-000	1	7	272.16	272.18	HDR	0.0	UNT 1614 VLG OFTHE GALLERIA CONDO PLN 05-0096026
361-090-025-000	1	7	272.16	272.18	HDR	0.0	UNT 1615 VLG OFTHE GALLERIA CONDO PLN 05-0096026
361-090-026-000	1	7	272.16	272.18	HDR	0.0	UNT 1616 VLG OFTHE GALLERIA CONDO PLN 05-0096026
361-090-027-000	1	7	272.16	272.18	HDR	0.0	UNT 1617 VLG OFTHE GALLERIA CONDO PLN 05-0096026
361-090-028-000	1	7	272.16	272.18	HDR	0.0	UNT 1618 VLG OFTHE GALLERIA CONDO PLN 05-0096026
361-090-029-000	1	7	272.16	272.18	HDR	0.0	UNT 1621 VLG OFTHE GALLERIA CONDO PLN 05-0096026
361-090-030-000	1	7	272.16	272.18	HDR	0.0	UNT 1622 VLG OFTHE GALLERIA CONDO PLN 05-0096026
361-090-031-000	1	7	272.16	272.18	HDR	0.0	UNT 1623 VLG OFTHE GALLERIA CONDO PLN 05-0096026
361-090-032-000	1	7	272.16	272.18	HDR	0.0	UNT 1624 VLG OFTHE GALLERIA CONDO PLN 05-0096026
361-090-033-000	1	7	272.16	272.18	HDR	0.0	UNT 1625 VLG OFTHE GALLERIA CONDO PLN 05-0096026
361-090-034-000	1	7	272.16	272.18	HDR	0.0	UNT 1626 VLG OFTHE GALLERIA CONDO PLN 05-0096026
361-090-035-000	1	7	272.16	272.18	HDR	0.0	UNT 1627 VLG OFTHE GALLERIA CONDO PLN 05-0096026
361-090-036-000	1	7	272.16	272.18	HDR	0.0	UNT 1628 VLG OFTHE GALLERIA CONDO PLN 05-0096026
361-090-037-000	1	7	272.16	272.18	HDR	0.0	UNT 1633 VLG OFTHE GALLERIA CONDO PLN 05-0096026
361-090-038-000	1	7	272.16	272.18	HDR	0.0	UNT 1634 VLG OFTHE GALLERIA CONDO PLN 05-0096026
361-090-039-000	1	7	272.16	272.18	HDR	0.0	UNT 1635 VLG OFTHE GALLERIA CONDO PLN 05-0096026
361-090-040-000	1	7	272.16	272.18	HDR	0.0	UNT 1636 VLG OFTHE GALLERIA CONDO PLN 05-0096026
361-090-041-000	1	7	272.16	272.18	HDR	0.0	UNT 1711 VLG OFTHE GALLERIA CONDO PLN 05-0096026
361-090-042-000	1	7	272.16	272.18	HDR	0.0	UNT 1712 VLG OFTHE GALLERIA CONDO PLN 05-0096026
361-090-043-000	1	7	272.16	272.18	HDR	0.0	UNT 1713 VLG OFTHE GALLERIA CONDO PLN 05-0096026
361-090-044-000	1	7	272.16	272.18	HDR	0.0	UNT 1714 VLG OFTHE GALLERIA CONDO PLN 05-0096026
361-090-045-000	1	7	272.16	272.18	HDR	0.0	UNT 1715 VLG OFTHE GALLERIA CONDO PLN 05-0096026

City of Roseville
Community Facilities District No. 3 (Municipal Services)
Fiscal Year 2016/17 Tax Roll

ASSESSOR PARCEL NUMBER	ANNEXATION RATE AREA	ANNEX NO.	TOTAL CHARGE	MAXIMUM TAX	LAND USE	TAX ACRES	LEGAL DESC
361-090-046-000	1	7	272.16	272.18	HDR	0.0	UNT 1716 VLG OFTHE GALLERIA CONDO PLN 05-0096026
361-090-047-000	1	7	272.16	272.18	HDR	0.0	UNT 1717 VLG OFTHE GALLERIA CONDO PLN 05-0096026
361-090-048-000	1	7	272.16	272.18	HDR	0.0	UNT 1718 VLG OFTHE GALLERIA CONDO PLN 05-0096026
361-090-049-000	1	7	272.16	272.18	HDR	0.0	UNT 1721 VLG OFTHE GALLERIA CONDO PLN 05-0096026
361-090-050-000	1	7	136.08	136.09	HDR	0.0	UNT 1722 VLG OFTHE GALLERIA CONDO PLN 05-0096026
361-090-051-000	1	7	272.16	272.18	HDR	0.0	UNT 1723 VLG OFTHE GALLERIA CONDO PLN 05-0096026
361-090-052-000	1	7	136.08	136.09	HDR	0.0	UNT 1724 VLG OFTHE GALLERIA CONDO PLN 05-0096026
361-090-053-000	1	7	136.08	136.09	HDR	0.0	UNT 1725 VLG OFTHE GALLERIA CONDO PLN 05-0096026
361-090-054-000	1	7	136.08	136.09	HDR	0.0	UNT 1726 VLG OFTHE GALLERIA CONDO PLN 05-0096026
361-090-055-000	1	7	272.16	272.18	HDR	0.0	UNT 1727 VLG OFTHE GALLERIA CONDO PLN 05-0096026
361-090-056-000	1	7	272.16	272.18	HDR	0.0	UNT 1728 VLG OFTHE GALLERIA CONDO PLN 05-0096026
361-090-057-000	1	7	272.16	272.18	HDR	0.0	UNT 1733 VLG OFTHE GALLERIA CONDO PLN 05-0096026
361-090-058-000	1	7	272.16	272.18	HDR	0.0	UNT 1734 VLG OFTHE GALLERIA CONDO PLN 05-0096026
361-090-059-000	1	7	272.16	272.18	HDR	0.0	UNT 1735 VLG OFTHE GALLERIA CONDO PLN 05-0096026
361-090-060-000	1	7	272.16	272.18	HDR	0.0	UNT 1736 VLG OFTHE GALLERIA CONDO PLN 05-0096026
361-100-001-000	1	7	272.16	272.18	HDR	0.0	UNT 311 VLG OFTHE GALLERIA CONDO PLN 05-0096026
361-100-002-000	1	7	272.16	272.18	HDR	0.0	UNT 312 VLG OFTHE GALLERIA CONDO PLN 05-0096026
361-100-003-000	1	7	272.16	272.18	HDR	0.0	UNT 313 VLG OFTHE GALLERIA CONDO PLN 05-0096026
361-100-004-000	1	7	272.16	272.18	HDR	0.0	UNT 314 VLG OFTHE GALLERIA CONDO PLN 05-0096026
361-100-005-000	1	7	272.16	272.18	HDR	0.0	UNT 315 VLG OFTHE GALLERIA CONDO PLN 05-0096026
361-100-006-000	1	7	272.16	272.18	HDR	0.0	UNT 316 VLG OFTHE GALLERIA CONDO PLN 05-0096026
361-100-007-000	1	7	272.16	272.18	HDR	0.0	UNT 317 VLG OFTHE GALLERIA CONDO PLN 05-0096026
361-100-008-000	1	7	272.16	272.18	HDR	0.0	UNT 318 VLG OFTHE GALLERIA CONDO PLN 05-0096026
361-100-009-000	1	7	272.16	272.18	HDR	0.0	UNT 321 VLG OFTHE GALLERIA CONDO PLN 05-0096026
361-100-010-000	1	7	272.16	272.18	HDR	0.0	UNT 322 VLG OFTHE GALLERIA CONDO PLN 05-0096026
361-100-011-000	1	7	272.16	272.18	HDR	0.0	UNT 323 VLG OFTHE GALLERIA CONDO PLN 05-0096026
361-100-012-000	1	7	272.16	272.18	HDR	0.0	UNT 324 VLG OFTHE GALLERIA CONDO PLN 05-0096026
361-100-013-000	1	7	272.16	272.18	HDR	0.0	UNT 325 VLG OFTHE GALLERIA CONDO PLN 05-0096026
361-100-014-000	1	7	272.16	272.18	HDR	0.0	UNT 326 VLG OFTHE GALLERIA CONDO PLN 05-0096026
361-100-015-000	1	7	272.16	272.18	HDR	0.0	UNT 327 VLG OFTHE GALLERIA CONDO PLN 05-0096026
361-100-016-000	1	7	272.16	272.18	HDR	0.0	UNT 328 VLG OFTHE GALLERIA CONDO PLN 05-0096026
361-100-017-000	1	7	272.16	272.18	HDR	0.0	UNT 333 VLG OFTHE GALLERIA CONDO PLN 05-0096026
361-100-018-000	1	7	272.16	272.18	HDR	0.0	UNT 334 VLG OFTHE GALLERIA CONDO PLN 05-0096026
361-100-019-000	1	7	272.16	272.18	HDR	0.0	UNT 335 VLG OFTHE GALLERIA CONDO PLN 05-0096026
361-100-020-000	1	7	272.16	272.18	HDR	0.0	UNT 336 VLG OFTHE GALLERIA CONDO PLN 05-0096026
361-100-021-000	1	7	272.16	272.18	HDR	0.0	UNT 1811 VLG OFTHE GALLERIA CONDO PLN 05-0096026

City of Roseville
Community Facilities District No. 3 (Municipal Services)
Fiscal Year 2016/17 Tax Roll

ASSESSOR PARCEL NUMBER	ANNEXATION RATE AREA	ANNEX NO.	TOTAL CHARGE	MAXIMUM TAX	LAND USE	TAX ACRES	LEGAL DESC
361-100-022-000	1	7	272.16	272.18	HDR	0.0	UNT 1812 VLG OFTHE GALLERIA CONDO PLN 05-0096026
361-100-023-000	1	7	272.16	272.18	HDR	0.0	UNT 1813 VLG OFTHE GALLERIA CONDO PLN 05-0096026
361-100-024-000	1	7	272.16	272.18	HDR	0.0	UNT 1814 VLG OFTHE GALLERIA CONDO PLN 05-0096026
361-100-025-000	1	7	272.16	272.18	HDR	0.0	UNT 1815 VLG OFTHE GALLERIA CONDO PLN 05-0096026
361-100-026-000	1	7	272.16	272.18	HDR	0.0	UNT 1816 VLG OFTHE GALLERIA CONDO PLN 05-0096026
361-100-027-000	1	7	272.16	272.18	HDR	0.0	UNT 1817VLG OFTHE GALLERIA CONDO PLN 05-0096026
361-100-028-000	1	7	272.16	272.18	HDR	0.0	UNT 1818 VLG OFTHE GALLERIA CONDO PLN 05-0096026
361-100-029-000	1	7	272.16	272.18	HDR	0.0	UNT 1821 VLG OFTHE GALLERIA CONDO PLN 05-0096026
361-100-030-000	1	7	272.16	272.18	HDR	0.0	UNT 1822 VLG OFTHE GALLERIA CONDO PLN 05-0096026
361-100-031-000	1	7	272.16	272.18	HDR	0.0	UNT 1823 VLG OFTHE GALLERIA CONDO PLN 05-0096026
361-100-032-000	1	7	272.16	272.18	HDR	0.0	UNT 1824 VLG OFTHE GALLERIA CONDO PLN 05-0096026
361-100-033-000	1	7	272.16	272.18	HDR	0.0	UNT 1825 VLG OFTHE GALLERIA CONDO PLN 05-0096026
361-100-034-000	1	7	272.16	272.18	HDR	0.0	UNT 1826 VLG OFTHE GALLERIA CONDO PLN 05-0096026
361-100-035-000	1	7	272.16	272.18	HDR	0.0	UNT 1827 VLG OFTHE GALLERIA CONDO PLN 05-0096026
361-100-036-000	1	7	272.16	272.18	HDR	0.0	UNT 1828 VLG OFTHE GALLERIA CONDO PLN 05-0096026
361-100-037-000	1	7	272.16	272.18	HDR	0.0	UNT 1833 VLG OFTHE GALLERIA CONDO PLN 05-0096026
361-100-038-000	1	7	272.16	272.18	HDR	0.0	UNT 1834 VLG OFTHE GALLERIA CONDO PLN 05-0096026
361-100-039-000	1	7	272.16	272.18	HDR	0.0	UNT 1835 VLG OFTHE GALLERIA CONDO PLN 05-0096026
361-100-040-000	1	7	272.16	272.18	HDR	0.0	UNT 1836 VLG OFTHE GALLERIA CONDO PLN 05-0096026
361-110-001-000	1	7	272.16	272.18	HDR	0.0	UNT 1911 VLG OFTHE GALLERIA CONDO PLN 05-0096026
361-110-002-000	1	7	272.16	272.18	HDR	0.0	UNT 1912 VLG OFTHE GALLERIA CONDO PLN 05-0096026
361-110-003-000	1	7	272.16	272.18	HDR	0.0	UNT 1913 VLG OFTHE GALLERIA CONDO PLN 05-0096026
361-110-004-000	1	7	272.16	272.18	HDR	0.0	UNT 1914 VLG OFTHE GALLERIA CONDO PLN 05-0096026
361-110-005-000	1	7	272.16	272.18	HDR	0.0	UNT 1915 VLG OFTHE GALLERIA CONDO PLN 05-0096026
361-110-006-000	1	7	272.16	272.18	HDR	0.0	UNT 1916 VLG OFTHE GALLERIA CONDO PLN 05-0096026
361-110-007-000	1	7	272.16	272.18	HDR	0.0	UNT 1917 VLG OFTHE GALLERIA CONDO PLN 05-0096026
361-110-008-000	1	7	272.16	272.18	HDR	0.0	UNT 1918 VLG OFTHE GALLERIA CONDO PLN 05-0096026
361-110-009-000	1	7	272.16	272.18	HDR	0.0	UNT 1921 VLG OFTHE GALLERIA CONDO PLN 05-0096026
361-110-010-000	1	7	272.16	272.18	HDR	0.0	UNT 1922 VLG OFTHE GALLERIA CONDO PLN 05-0096026
361-110-011-000	1	7	272.16	272.18	HDR	0.0	UNT 1923 VLG OFTHE GALLERIA CONDO PLN 05-0096026
361-110-012-000	1	7	272.16	272.18	HDR	0.0	UNT 1924 VLG OFTHE GALLERIA CONDO PLN 05-0096026
361-110-013-000	1	7	272.16	272.18	HDR	0.0	UNT 1925 VLG OFTHE GALLERIA CONDO PLN 05-0096026
361-110-014-000	1	7	272.16	272.18	HDR	0.0	UNT 1926 VLG OFTHE GALLERIA CONDO PLN 05-0096026
361-110-015-000	1	7	272.16	272.18	HDR	0.0	UNT 1927 VLG OFTHE GALLERIA CONDO PLN 05-0096026
361-110-016-000	1	7	272.16	272.18	HDR	0.0	UNT 1928 VLG OFTHE GALLERIA CONDO PLN 05-0096026
361-110-017-000	1	7	272.16	272.18	HDR	0.0	UNT 1933 VLG OFTHE GALLERIA CONDO PLN 05-0096026

**City of Roseville
Community Facilities District No. 3 (Municipal Services)
Fiscal Year 2016/17 Tax Roll**

ASSESSOR PARCEL NUMBER	ANNEXATION RATE AREA	ANNEX NO.	TOTAL CHARGE	MAXIMUM TAX	LAND USE	TAX ACRES	LEGAL DESC
361-110-018-000	1	7	272.16	272.18	HDR	0.0	UNT 1934 VLG OFTHE GALLERIA CONDO PLN 05-0096026
361-110-019-000	1	7	272.16	272.18	HDR	0.0	UNT 1935 VLG OFTHE GALLERIA CONDO PLN 05-0096026
361-110-020-000	1	7	272.16	272.18	HDR	0.0	UNT 1936 VLG OFTHE GALLERIA CONDO PLN 05-0096026
361-110-021-000	1	7	272.16	272.18	HDR	0.0	UNT 2011 VLG OFTHE GALLERIA CONDO PLN 05-0096026
361-110-022-000	1	7	272.16	272.18	HDR	0.0	UNT 2012 VLG OFTHE GALLERIA CONDO PLN 05-0096026
361-110-023-000	1	7	272.16	272.18	HDR	0.0	UNT 2013 VLG OFTHE GALLERIA CONDO PLN 05-0096026
361-110-024-000	1	7	272.16	272.18	HDR	0.0	UNT 2014 VLG OFTHE GALLERIA CONDO PLN 05-0096026
361-110-025-000	1	7	272.16	272.18	HDR	0.0	UNT 2015 VLG OFTHE GALLERIA CONDO PLN 05-0096026
361-110-026-000	1	7	136.08	136.09	HDR	0.0	UNT 2016 VLG OFTHE GALLERIA CONDO PLN 05-0096026
361-110-027-000	1	7	272.16	272.18	HDR	0.0	UNT 2017 VLG OFTHE GALLERIA CONDO PLN 05-0096026
361-110-028-000	1	7	272.16	272.18	HDR	0.0	UNT 2018 VLG OFTHE GALLERIA CONDO PLN 05-0096026
361-110-029-000	1	7	272.16	272.18	HDR	0.0	UNT 2021 VLG OFTHE GALLERIA CONDO PLN 05-0096026
361-110-030-000	1	7	272.16	272.18	HDR	0.0	UNT 2022 VLG OFTHE GALLERIA CONDO PLN 05-0096026
361-110-031-000	1	7	272.16	272.18	HDR	0.0	UNT 2023 VLG OFTHE GALLERIA CONDO PLN 05-0096026
361-110-032-000	1	7	136.08	136.09	HDR	0.0	UNT 2024 VLG OFTHE GALLERIA CONDO PLN 05-0096026
361-110-033-000	1	7	272.16	272.18	HDR	0.0	UNT 2025 VLG OFTHE GALLERIA CONDO PLN 05-0096026
361-110-034-000	1	7	272.16	272.18	HDR	0.0	UNT 2026 VLG OFTHE GALLERIA CONDO PLN 05-0096026
361-110-035-000	1	7	272.16	272.18	HDR	0.0	UNT 2027 VLG OFTHE GALLERIA CONDO PLN 05-0096026
361-110-036-000	1	7	272.16	272.18	HDR	0.0	UNT 2028 VLG OFTHE GALLERIA CONDO PLN 05-0096026
361-110-037-000	1	7	136.08	136.09	HDR	0.0	UNT 2033 VLG OFTHE GALLERIA CONDO PLN 05-0096026
361-110-038-000	1	7	136.08	136.09	HDR	0.0	UNT 2034 VLG OFTHE GALLERIA CONDO PLN 05-0096026
361-110-039-000	1	7	136.08	136.09	HDR	0.0	UNT 2035 VLG OFTHE GALLERIA CONDO PLN 05-0096026
361-110-040-000	1	7	272.16	272.18	HDR	0.0	UNT 2036 VLG OFTHE GALLERIA CONDO PLN 05-0096026
361-110-041-000	1	7	272.16	272.18	HDR	0.0	UNT 2111 VLG OFTHE GALLERIA CONDO PLN 05-0096026
361-110-042-000	1	7	272.16	272.18	HDR	0.0	UNT 2112 VLG OFTHE GALLERIA CONDO PLN 05-0096026
361-110-043-000	1	7	272.16	272.18	HDR	0.0	UNT 2113 VLG OFTHE GALLERIA CONDO PLN 05-0096026
361-110-044-000	1	7	272.16	272.18	HDR	0.0	UNT 2114 VLG OFTHE GALLERIA CONDO PLN 05-0096026
361-110-045-000	1	7	272.16	272.18	HDR	0.0	UNT 2115 VLG OFTHE GALLERIA CONDO PLN 05-0096026
361-110-046-000	1	7	272.16	272.18	HDR	0.0	UNT 2116 VLG OFTHE GALLERIA CONDO PLN 05-0096026
361-110-047-000	1	7	272.16	272.18	HDR	0.0	UNT 2117 VLG OFTHE GALLERIA CONDO PLN 05-0096026
361-110-048-000	1	7	272.16	272.18	HDR	0.0	UNT 2117 VLG OFTHE GALLERIA CONDO PLN 05-0096026
361-110-049-000	1	7	272.16	272.18	HDR	0.0	UNT 2121 VLG OFTHE GALLERIA CONDO PLN 05-0096026
361-110-050-000	1	7	272.16	272.18	HDR	0.0	UNT 2122 VLG OFTHE GALLERIA CONDO PLN 05-0096026
361-110-051-000	1	7	272.16	272.18	HDR	0.0	UNT 2123 VLG OFTHE GALLERIA CONDO PLN 05-0096026
361-110-052-000	1	7	272.16	272.18	HDR	0.0	UNT 2124 VLG OFTHE GALLERIA CONDO PLN 05-0096026
361-110-053-000	1	7	272.16	272.18	HDR	0.0	UNT 2125 VLG OFTHE GALLERIA CONDO PLN 05-0096026

City of Roseville
Community Facilities District No. 3 (Municipal Services)
Fiscal Year 2016/17 Tax Roll

ASSESSOR PARCEL NUMBER	ANNEXATION RATE AREA	ANNEX NO.	TOTAL CHARGE	MAXIMUM TAX	LAND USE	TAX ACRES	LEGAL DESC
361-110-054-000	1	7	272.16	272.18	HDR	0.0	UNT 2126 VLG OFTHE GALLERIA CONDO PLN 05-0096026
361-110-055-000	1	7	272.16	272.18	HDR	0.0	UNT 2127 VLG OFTHE GALLERIA CONDO PLN 05-0096026
361-110-056-000	1	7	272.16	272.18	HDR	0.0	UNT 2128 VLG OFTHE GALLERIA CONDO PLN 05-0096026
361-110-057-000	1	7	272.16	272.18	HDR	0.0	UNT 2133 VLG OFTHE GALLERIA CONDO PLN 05-0096026
361-110-058-000	1	7	272.16	272.18	HDR	0.0	UNT 2134 VLG OFTHE GALLERIA CONDO PLN 05-0096026
361-110-059-000	1	7	272.16	272.18	HDR	0.0	UNT 2135 VLG OFTHE GALLERIA CONDO PLN 05-0096026
361-110-060-000	1	7	272.16	272.18	HDR	0.0	UNT 2136 VLG OFTHE GALLERIA CONDO PLN 05-0096026
361-120-001-000	1	7	-	-		0.0	BCA-10 COM AREA VLG OFTHE GALRIA CONO PLN050096026
361-130-001-000	2	9	-	-		0.0	CMN AREA VENU@GALLERIA CONDO PLAN,DOC#2006-011471
361-140-001-000	2	9	406.88	406.88	HDR	0.0	LT211 CONDO PLAN VENU@GALLERIA, DOC#2006-0114711
361-140-002-000	2	9	406.88	406.88	HDR	0.0	LT212 CONDO PLAN VENU@GALLERIA, DOC#2006-0114711
361-140-003-000	2	9	406.88	406.88	HDR	0.0	LT213 CONDO PLAN VENU@GALLERIA, DOC#2006-0114711
361-140-004-000	2	9	406.88	406.88	HDR	0.0	LT214 CONDO PLAN VENU@GALLERIA, DOC#2006-0114711
361-140-005-000	2	9	406.88	406.88	HDR	0.0	LT215 CONDO PLAN VENU@GALLERIA, DOC#2006-0114711
361-140-006-000	2	9	406.88	406.88	HDR	0.0	LT216 CONDO PLAN VENU@GALLERIA, DOC#2006-0114711
361-140-007-000	2	9	406.88	406.88	HDR	0.0	LT221, CONDO PLAN VENU@GALLERIA, DOC#2006-0114711
361-140-008-000	2	9	406.88	406.88	HDR	0.0	LT222, CONDO PLAN VENU@GALLERIA, DOC#2006-0114711
361-140-009-000	2	9	406.88	406.88	HDR	0.0	LT223, CONDO PLAN VENU@GALLERIA, DOC#2006-0114711
361-140-010-000	2	9	203.44	203.44	HDR	0.0	LT224, CONDO PLAN VENU@GALLERIA, DOC#2006-0114711
361-140-011-000	2	9	406.88	406.88	HDR	0.0	LT311, CONDO PLAN VENU@GALLERIA, DOC#2006-0114711
361-140-012-000	2	9	406.88	406.88	HDR	0.0	LT312, CONDO PLAN VENU@GALLERIA, DOC#2006-0114711
361-140-013-000	2	9	406.88	406.88	HDR	0.0	LT313, CONDO PLAN VENU@GALLERIA, DOC#2006-0114711
361-140-014-000	2	9	203.44	203.44	HDR	0.0	LT314, CONDO PLAN VENU@GALLERIA, DOC#2006-0114711
361-140-015-000	2	9	406.88	406.88	HDR	0.0	LT315, CONDO PLAN VENU@GALLERIA, DOC#2006-0114711
361-140-016-000	2	9	406.88	406.88	HDR	0.0	LT316, CONDO PLAN VENU@GALLERIA, DOC#2006-0114711
361-140-017-000	2	9	406.88	406.88	HDR	0.0	LT321, CONDO PLAN VENU@GALLERIA, DOC#2006-0114711
361-140-018-000	2	9	406.88	406.88	HDR	0.0	LT322, CONDO PLAN VENU@GALLERIA, DOC#2006-0114711
361-140-019-000	2	9	406.88	406.88	HDR	0.0	LT323, CONDO PLAN VENU@GALLERIA, DOC#2006-0114711
361-140-020-000	2	9	406.88	406.88	HDR	0.0	LT324, CONDO PLAN VENU@GALLERIA, DOC#2006-0114711
361-140-021-000	2	9	406.88	406.88	HDR	0.0	LT411, CONDO PLAN VENU@GALLERIA, DOC#2006-0114711
361-140-022-000	2	9	406.88	406.88	HDR	0.0	LT412, CONDO PLAN VENU@GALLERIA, DOC#2006-0114711
361-140-023-000	2	9	406.88	406.88	HDR	0.0	LT413, CONDO PLAN VENU@GALLERIA, DOC#2006-0114711
361-140-024-000	2	9	406.88	406.88	HDR	0.0	LT414, CONDO PLAN VENU@GALLERIA, DOC#2006-0114711
361-140-025-000	2	9	406.88	406.88	HDR	0.0	LT415, CONDO PLAN VENU@GALLERIA, DOC#2006-0114711
361-140-026-000	2	9	406.88	406.88	HDR	0.0	LT416, CONDO PLAN VENU@GALLERIA, DOC#2006-0114711
361-140-027-000	2	9	406.88	406.88	HDR	0.0	LT421, CONDO PLAN VENU@GALLERIA, DOC#2006-0114711

**City of Roseville
Community Facilities District No. 3 (Municipal Services)
Fiscal Year 2016/17 Tax Roll**

ASSESSOR PARCEL NUMBER	ANNEXATION RATE AREA	ANNEX NO.	TOTAL CHARGE	MAXIMUM TAX	LAND USE	TAX ACRES	LEGAL DESC
361-140-028-000	2	9	406.88	406.88	HDR	0.0	LT422, CONDO PLAN VENU@GALLERIA, DOC#2006-0114711
361-140-029-000	2	9	406.88	406.88	HDR	0.0	LT423, CONDO PLAN VENU@GALLERIA, DOC#2006-0114711
361-140-030-000	2	9	406.88	406.88	HDR	0.0	LT424, CONDO PLAN VENU@GALLERIA, DOC#2006-0114711
361-140-031-000	2	9	-	-		0.0	CMN AREA VENU@GALLERIA CONDO PLAN,DOC#2006-0114711
361-140-032-000	2	9	-	-		0.0	CMN AREA VENU@GALLERIA CONDO PLAN,DOC#2006-0114711
361-140-033-000	2	9	-	-		0.0	CMN AREA VENU@GALLERIA CONDO PLAN,DOC#2006-0114711
361-150-001-000	2	9	-	-		0.0	LT1, CONDO PLAN VENU@GALLERIA, DOC#2006-0114711
361-150-002-000	2	9	406.88	406.88	HDR	0.0	LT521, CONDO PLAN VENU@GALLERIA, DOC#2006-0114711
361-150-003-000	2	9	406.88	406.88	HDR	0.0	LT522, CONDO PLAN VENU@GALLERIA, DOC#2006-0114711
361-150-004-000	2	9	406.88	406.88	HDR	0.0	LT621, CONDO PLAN VENU@GALLERIA, DOC#2006-0114711
361-150-005-000	2	9	406.88	406.88	HDR	0.0	LT622, CONDO PLAN VENU@GALLERIA, DOC#2006-0114711
361-150-006-000	2	9	406.88	406.88	HDR	0.0	LT711, CONDO PLAN VENU@GALLERIA, DOC#2006-0114711
361-150-007-000	2	9	406.88	406.88	HDR	0.0	LT712, CONDO PLAN VENU@GALLERIA, DOC#2006-0114711
361-150-008-000	2	9	406.88	406.88	HDR	0.0	LT713, CONDO PLAN VENU@GALLERIA, DOC#2006-0114711
361-150-009-000	2	9	406.88	406.88	HDR	0.0	LT714, CONDO PLAN VENU@GALLERIA, DOC#2006-0114711
361-150-010-000	2	9	406.88	406.88	HDR	0.0	LT715, CONDO PLAN VENU@GALLERIA, DOC#2006-0114711
361-150-011-000	2	9	406.88	406.88	HDR	0.0	LT716, CONDO PLAN VENU@GALLERIA, DOC#2006-0114711
361-150-012-000	2	9	406.88	406.88	HDR	0.0	LT717, CONDO PLAN VENU@GALLERIA, DOC#2006-0114711
361-150-013-000	2	9	406.88	406.88	HDR	0.0	LT718, CONDO PLAN VENU@GALLERIA, DOC#2006-0114711
361-150-014-000	2	9	406.88	406.88	HDR	0.0	LT721, CONDO PLAN VENU@GALLERIA, DOC#2006-0114711
361-150-015-000	2	9	406.88	406.88	HDR	0.0	LT722, CONDO PLAN VENU@GALLERIA, DOC#2006-0114711
361-150-016-000	2	9	406.88	406.88	HDR	0.0	LT723, CONDO PLAN VENU@GALLERIA, DOC#2006-0114711
361-150-017-000	2	9	406.88	406.88	HDR	0.0	LT724, CONDO PLAN VENU@GALLERIA, DOC#2006-0114711
361-150-018-000	2	9	406.88	406.88	HDR	0.0	LT725, CONDO PLAN VENU@GALLERIA, DOC#2006-0114711
361-150-019-000	2	9	406.88	406.88	HDR	0.0	LT726, CONDO PLAN VENU@GALLERIA, DOC#2006-0114711
361-150-020-000	2	9	406.88	406.88	HDR	0.0	LT727, CONDO PLAN VENU@GALLERIA, DOC#2006-0114711
361-150-021-000	2	9	406.88	406.88	HDR	0.0	LT728, CONDO PLAN VENU@GALLERIA, DOC#2006-0114711
361-150-022-000	2	9	-	-		0.0	CMN AREA VENU@GALLERIA CONDO PLAN,DOC#2006-0114711
361-150-023-000	2	9	-	-		0.0	CMN AREA VENU@GALLERIA CONDO PLAN,DOC#2006-0114711
361-150-024-000	2	9	-	-		0.0	CMN AREA VENU@GALLERIA CONDO PLAN,DOC#2006-0114711
361-150-025-000	2	9	-	-		0.0	CMN AREA VENU@GALLERIA CONDO PLAN,DOC#2006-0114711
361-160-001-000	2	9	406.88	406.88	HDR	0.0	LT811, CONDO PLAN VENU@GALLERIA, DOC#2006-0114711
361-160-002-000	2	9	406.88	406.88	HDR	0.0	LT812, CONDO PLAN VENU@GALLERIA, DOC#2006-0114711
361-160-003-000	2	9	406.88	406.88	HDR	0.0	LT813, CONDO PLAN VENU@GALLERIA, DOC#2006-0114711
361-160-004-000	2	9	406.88	406.88	HDR	0.0	LT814, CONDO PLAN VENU@GALLERIA, DOC#2006-0114711
361-160-005-000	2	9	406.88	406.88	HDR	0.0	LT815, CONDO PLAN VENU@GALLERIA, DOC#2006-0114711

City of Roseville
Community Facilities District No. 3 (Municipal Services)
Fiscal Year 2016/17 Tax Roll

ASSESSOR PARCEL NUMBER	ANNEXATION RATE AREA	ANNEX NO.	TOTAL CHARGE	MAXIMUM TAX	LAND USE	TAX ACRES	LEGAL DESC
361-160-006-000	2	9	406.88	406.88	HDR	0.0	LT816, CONDO PLAN VENU@GALLERIA, DOC#2006-0114711
361-160-007-000	2	9	406.88	406.88	HDR	0.0	LT817, CONDO PLAN VENU@GALLERIA, DOC#2006-0114711
361-160-008-000	2	9	406.88	406.88	HDR	0.0	LT818, CONDO PLAN VENU@GALLERIA, DOC#2006-0114711
361-160-009-000	2	9	406.88	406.88	HDR	0.0	LT821, CONDO PLAN VENU@GALLERIA, DOC#2006-0114711
361-160-010-000	2	9	406.88	406.88	HDR	0.0	LT822, CONDO PLAN VENU@GALLERIA, DOC#2006-0114711
361-160-011-000	2	9	406.88	406.88	HDR	0.0	LT823, CONDO PLAN VENU@GALLERIA, DOC#2006-0114711
361-160-012-000	2	9	406.88	406.88	HDR	0.0	LT824, CONDO PLAN VENU@GALLERIA, DOC#2006-0114711
361-160-013-000	2	9	406.88	406.88	HDR	0.0	LT825, CONDO PLAN VENU@GALLERIA, DOC#2006-0114711
361-160-014-000	2	9	406.88	406.88	HDR	0.0	LT826, CONDO PLAN VENU@GALLERIA, DOC#2006-0114711
361-160-015-000	2	9	406.88	406.88	HDR	0.0	LT827, CONDO PLAN VENU@GALLERIA, DOC#2006-0114711
361-160-016-000	2	9	406.88	406.88	HDR	0.0	LT828, CONDO PLAN VENU@GALLERIA, DOC#2006-0114711
361-160-017-000	2	9	406.88	406.88	HDR	0.0	LT911, CONDO PLAN VENU@GALLERIA, DOC#2006-0114711
361-160-018-000	2	9	406.88	406.88	HDR	0.0	LT912, CONDO PLAN VENU@GALLERIA, DOC#2006-0114711
361-160-019-000	2	9	406.88	406.88	HDR	0.0	LT913, CONDO PLAN VENU@GALLERIA, DOC#2006-0114711
361-160-020-000	2	9	406.88	406.88	HDR	0.0	LT914, CONDO PLAN VENU@GALLERIA, DOC#2006-0114711
361-160-021-000	2	9	406.88	406.88	HDR	0.0	LT915, CONDO PLAN VENU@GALLERIA, DOC#2006-0114711
361-160-022-000	2	9	406.88	406.88	HDR	0.0	LT916, CONDO PLAN VENU@GALLERIA, DOC#2006-0114711
361-160-023-000	2	9	406.88	406.88	HDR	0.0	LT917, CONDO PLAN VENU@GALLERIA, DOC#2006-0114711
361-160-024-000	2	9	406.88	406.88	HDR	0.0	LT918, CONDO PLAN VENU@GALLERIA, DOC#2006-0114711
361-160-025-000	2	9	203.44	203.44	HDR	0.0	LT921, CONDO PLAN VENU@GALLERIA, DOC#2006-0114711
361-160-026-000	2	9	406.88	406.88	HDR	0.0	LT922, CONDO PLAN VENU@GALLERIA, DOC#2006-0114711
361-160-027-000	2	9	406.88	406.88	HDR	0.0	LT923, CONDO PLAN VENU@GALLERIA, DOC#2006-0114711
361-160-028-000	2	9	406.88	406.88	HDR	0.0	LT924, CONDO PLAN VENU@GALLERIA, DOC#2006-0114711
361-160-029-000	2	9	406.88	406.88	HDR	0.0	LT925, CONDO PLAN VENU@GALLERIA, DOC#2006-0114711
361-160-030-000	2	9	406.88	406.88	HDR	0.0	LT926, CONDO PLAN VENU@GALLERIA, DOC#2006-0114711
361-160-031-000	2	9	406.88	406.88	HDR	0.0	LT927, CONDO PLAN VENU@GALLERIA, DOC#2006-0114711
361-160-032-000	2	9	406.88	406.88	HDR	0.0	LT928, CONDO PLAN VENU@GALLERIA, DOC#2006-0114711
361-160-033-000	2	9	406.88	406.88	HDR	0.0	LT1111, CONDO PLAN VENU@GALLERIA, DOC#2006-0114711
361-160-034-000	2	9	203.44	203.44	HDR	0.0	LT1112, CONDO PLAN VENU@GALLERIA, DOC#2006-0114711
361-160-035-000	2	9	406.88	406.88	HDR	0.0	LT1113, CONDO PLAN VENU@GALLERIA, DOC#2006-0114711
361-160-036-000	2	9	406.88	406.88	HDR	0.0	LT1114, CONDO PLAN VENU@GALLERIA, DOC#2006-0114711
361-160-037-000	2	9	406.88	406.88	HDR	0.0	LT1115, CONDO PLAN VENU@GALLERIA, DOC#2006-0114711
361-160-038-000	2	9	406.88	406.88	HDR	0.0	LT1116, CONDO PLAN VENU@GALLERIA, DOC#2006-0114711
361-160-039-000	2	9	406.88	406.88	HDR	0.0	LT1117, CONDO PLAN VENU@GALLERIA, DOC#2006-0114711
361-160-040-000	2	9	406.88	406.88	HDR	0.0	LT1118, CONDO PLAN VENU@GALLERIA, DOC#2006-0114711
361-160-041-000	2	9	406.88	406.88	HDR	0.0	LT1121, CONDO PLAN VENU@GALLERIA, DOC#2006-0114711

**City of Roseville
Community Facilities District No. 3 (Municipal Services)
Fiscal Year 2016/17 Tax Roll**

ASSESSOR PARCEL NUMBER	ANNEXATION RATE AREA	ANNEX NO.	TOTAL CHARGE	MAXIMUM TAX	LAND USE	TAX ACRES	LEGAL DESC
361-160-042-000	2	9	406.88	406.88	HDR	0.0	LT1122, CONDO PLAN VENU@GALLERIA, DOC#2006-0114711
361-160-043-000	2	9	406.88	406.88	HDR	0.0	LT1123, CONDO PLAN VENU@GALLERIA, DOC#2006-0114711
361-160-044-000	2	9	406.88	406.88	HDR	0.0	LT1124, CONDO PLAN VENU@GALLERIA, DOC#2006-0114711
361-160-045-000	2	9	406.88	406.88	HDR	0.0	LT1125, CONDO PLAN VENU@GALLERIA, DOC#2006-0114711
361-160-046-000	2	9	406.88	406.88	HDR	0.0	LT1126, CONDO PLAN VENU@GALLERIA, DOC#2006-0114711
361-160-047-000	2	9	406.88	406.88	HDR	0.0	LT1127, CONDO PLAN VENU@GALLERIA, DOC#2006-0114711
361-160-048-000	2	9	406.88	406.88	HDR	0.0	LT1128, CONDO PLAN VENU@GALLERIA, DOC#2006-0114711
361-160-049-000	2	9	-	-		0.0	CMN AREA VENU@GALLERIA CONDO PLAN,DOC#2006-0114711
361-160-050-000	2	9	-	-		0.0	CMN AREA VENU@GALLERIA CONDO PLAN,DOC#2006-0114711
361-160-051-000	2	9	-	-		0.0	CMN AREA VENU@GALLERIA CONDO PLAN,DOC#2006-0114711
361-170-001-000	2	9	406.88	406.88	HDR	0.0	LT1011, CONDO PLAN VENU@GALLERIA, DOC#2006-0114711
361-170-002-000	2	9	406.88	406.88	HDR	0.0	LT1012, CONDO PLAN VENU@GALLERIA, DOC#2006-0114711
361-170-003-000	2	9	406.88	406.88	HDR	0.0	LT1013, CONDO PLAN VENU@GALLERIA, DOC#2006-0114711
361-170-004-000	2	9	406.88	406.88	HDR	0.0	LT1014, CONDO PLAN VENU@GALLERIA, DOC#2006-0114711
361-170-005-000	2	9	406.88	406.88	HDR	0.0	LT1015, CONDO PLAN VENU@GALLERIA, DOC#2006-0114711
361-170-006-000	2	9	406.88	406.88	HDR	0.0	LT1016, CONDO PLAN VENU@GALLERIA, DOC#2006-0114711
361-170-007-000	2	9	406.88	406.88	HDR	0.0	LT1017, CONDO PLAN VENU@GALLERIA, DOC#2006-0114711
361-170-008-000	2	9	406.88	406.88	HDR	0.0	LT1018, CONDO PLAN VENU@GALLERIA, DOC#2006-0114711
361-170-009-000	2	9	406.88	406.88	HDR	0.0	LT1021, CONDO PLAN VENU@GALLERIA, DOC#2006-0114711
361-170-010-000	2	9	406.88	406.88	HDR	0.0	LT1022, CONDO PLAN VENU@GALLERIA, DOC#2006-0114711
361-170-011-000	2	9	406.88	406.88	HDR	0.0	LT1023, CONDO PLAN VENU@GALLERIA, DOC#2006-0114711
361-170-012-000	2	9	406.88	406.88	HDR	0.0	LT1024, CONDO PLAN VENU@GALLERIA, DOC#2006-0114711
361-170-013-000	2	9	406.88	406.88	HDR	0.0	LT1025, CONDO PLAN VENU@GALLERIA, DOC#2006-0114711
361-170-014-000	2	9	406.88	406.88	HDR	0.0	LT1026, CONDO PLAN VENU@GALLERIA, DOC#2006-0114711
361-170-015-000	2	9	406.88	406.88	HDR	0.0	LT1027, CONDO PLAN VENU@GALLERIA, DOC#2006-0114711
361-170-016-000	2	9	406.88	406.88	HDR	0.0	LT1028, CONDO PLAN VENU@GALLERIA, DOC#2006-0114711
361-170-017-000	2	9	406.88	406.88	HDR	0.0	LT1421, CONDO PLAN VENU@GALLERIA, DOC#2006-0114711
361-170-018-000	2	9	406.88	406.88	HDR	0.0	LT1422, CONDO PLAN VENU@GALLERIA, DOC#2006-0114711
361-170-019-000	2	9	406.88	406.88	HDR	0.0	LT1521, CONDO PLAN VENU@GALLERIA, DOC#2006-0114711
361-170-020-000	2	9	406.88	406.88	HDR	0.0	LT1522, CONDO PLAN VENU@GALLERIA, DOC#2006-0114711
361-170-021-000	2	9	406.88	406.88	HDR	0.0	LT1711, CONDO PLAN VENU@GALLERIA, DOC#2006-0114711
361-170-022-000	2	9	406.88	406.88	HDR	0.0	LT1712, CONDO PLAN VENU@GALLERIA, DOC#2006-0114711
361-170-023-000	2	9	406.88	406.88	HDR	0.0	LT1713, CONDO PLAN VENU@GALLERIA, DOC#2006-0114711
361-170-024-000	2	9	203.44	203.44	HDR	0.0	LT1714, CONDO PLAN VENU@GALLERIA, DOC#2006-0114711
361-170-025-000	2	9	406.88	406.88	HDR	0.0	LT1715, CONDO PLAN VENU@GALLERIA, DOC#2006-0114711
361-170-026-000	2	9	406.88	406.88	HDR	0.0	LT1716, CONDO PLAN VENU@GALLERIA, DOC#2006-0114711

**City of Roseville
Community Facilities District No. 3 (Municipal Services)
Fiscal Year 2016/17 Tax Roll**

ASSESSOR PARCEL NUMBER	ANNEXATION RATE AREA	ANNEX NO.	TOTAL CHARGE	MAXIMUM TAX	LAND USE	TAX ACRES	LEGAL DESC
361-170-027-000	2	9	406.88	406.88	HDR	0.0	LT1717, CONDO PLAN VENU@GALLERIA, DOC#2006-0114711
361-170-028-000	2	9	406.88	406.88	HDR	0.0	LT1718, CONDO PLAN VENU@GALLERIA, DOC#2006-0114711
361-170-029-000	2	9	406.88	406.88	HDR	0.0	LT1721, CONDO PLAN VENU@GALLERIA, DOC#2006-0114711
361-170-030-000	2	9	406.88	406.88	HDR	0.0	LT1722, CONDO PLAN VENU@GALLERIA, DOC#2006-0114711
361-170-031-000	2	9	406.88	406.88	HDR	0.0	LT1723, CONDO PLAN VENU@GALLERIA, DOC#2006-0114711
361-170-032-000	2	9	203.44	203.44	HDR	0.0	LT1724, CONDO PLAN VENU@GALLERIA, DOC#2006-0114711
361-170-033-000	2	9	406.88	406.88	HDR	0.0	LT1725, CONDO PLAN VENU@GALLERIA, DOC#2006-0114711
361-170-034-000	2	9	406.88	406.88	HDR	0.0	LT1726, CONDO PLAN VENU@GALLERIA, DOC#2006-0114711
361-170-035-000	2	9	406.88	406.88	HDR	0.0	LT1727 CONDO PLAN VENU@GALLERIA, DOC#2006-0114711
361-170-036-000	2	9	406.88	406.88	HDR	0.0	LT1728 CONDO PLAN VENU@GALLERIA, DOC#2006-0114711
361-170-037-000	2	9	406.88	406.88	HDR	0.0	LT2611 CONDO PLAN VENU@GALLERIA, DOC#2006-0114711
361-170-038-000	2	9	406.88	406.88	HDR	0.0	LT2612 CONDO PLAN VENU@GALLERIA, DOC#2006-0114711
361-170-039-000	2	9	406.88	406.88	HDR	0.0	LT2613 CONDO PLAN VENU@GALLERIA, DOC#2006-0114711
361-170-040-000	2	9	406.88	406.88	HDR	0.0	LT2614 CONDO PLAN VENU@GALLERIA, DOC#2006-0114711
361-170-041-000	2	9	406.88	406.88	HDR	0.0	LT2615 CONDO PLAN VENU@GALLERIA, DOC#2006-0114711
361-170-042-000	2	9	406.88	406.88	HDR	0.0	LT2616 CONDO PLAN VENU@GALLERIA, DOC#2006-0114711
361-170-043-000	2	9	406.88	406.88	HDR	0.0	LT2617 CONDO PLAN VENU@GALLERIA, DOC#2006-0114711
361-170-044-000	2	9	406.88	406.88	HDR	0.0	LT2618 CONDO PLAN VENU@GALLERIA, DOC#2006-0114711
361-170-045-000	2	9	406.88	406.88	HDR	0.0	LT2621 CONDO PLAN VENU@GALLERIA, DOC#2006-0114711
361-170-046-000	2	9	406.88	406.88	HDR	0.0	LT2622 CONDO PLAN VENU@GALLERIA, DOC#2006-0114711
361-170-047-000	2	9	406.88	406.88	HDR	0.0	LT2623 CONDO PLAN VENU@GALLERIA, DOC#2006-0114711
361-170-048-000	2	9	406.88	406.88	HDR	0.0	LT2624 CONDO PLAN VENU@GALLERIA, DOC#2006-0114711
361-170-049-000	2	9	406.88	406.88	HDR	0.0	LT2625 CONDO PLAN VENU@GALLERIA, DOC#2006-0114711
361-170-050-000	2	9	406.88	406.88	HDR	0.0	LT2626 CONDO PLAN VENU@GALLERIA, DOC#2006-0114711
361-170-051-000	2	9	406.88	406.88	HDR	0.0	LT2627 CONDO PLAN VENU@GALLERIA, DOC#2006-0114711
361-170-052-000	2	9	406.88	406.88	HDR	0.0	LT2628 CONDO PLAN VENU@GALLERIA, DOC#2006-0114711
361-170-053-000	2	9	-	-		0.0	CMN AREA VENU@GALLERIA CONDO PLAN,DOC#2006-0114711
361-170-054-000	2	9	-	-		0.0	CMN AREA VENU@GALLERIA CONDO PLAN,DOC#2006-0114711
361-170-055-000	2	9	-	-		0.0	CMN AREA VENU@GALLERIA CONDO PLAN,DOC#2006-0114711
361-170-056-000	2	9	-	-		0.0	CMN AREA VENU@GALLERIA CONDO PLAN,DOC#2006-0114711
361-170-057-000	2	9	-	-		0.0	CMN AREA VENU@GALLERIA CONDO PLAN,DOC#2006-0114711
361-180-001-000	2	9	406.88	406.88	HDR	0.0	LT1211 CONDO PLAN VENU@GALLERIA, DOC#2006-0114711
361-180-002-000	2	9	406.88	406.88	HDR	0.0	LT1212 CONDO PLAN VENU@GALLERIA, DOC#2006-0114711
361-180-003-000	2	9	406.88	406.88	HDR	0.0	LT1213 CONDO PLAN VENU@GALLERIA, DOC#2006-0114711
361-180-004-000	2	9	406.88	406.88	HDR	0.0	LT1214 CONDO PLAN VENU@GALLERIA, DOC#2006-0114711
361-180-005-000	2	9	406.88	406.88	HDR	0.0	LT1215 CONDO PLAN VENU@GALLERIA, DOC#2006-0114711

**City of Roseville
Community Facilities District No. 3 (Municipal Services)
Fiscal Year 2016/17 Tax Roll**

ASSESSOR PARCEL NUMBER	ANNEXATION RATE AREA	ANNEX NO.	TOTAL CHARGE	MAXIMUM TAX	LAND USE	TAX ACRES	LEGAL DESC
361-180-006-000	2	9	406.88	406.88	HDR	0.0	LT1216 CONDO PLAN VENU@GALLERIA, DOC#2006-0114711
361-180-007-000	2	9	406.88	406.88	HDR	0.0	LT1217 CONDO PLAN VENU@GALLERIA, DOC#2006-0114711
361-180-008-000	2	9	406.88	406.88	HDR	0.0	LT1218 CONDO PLAN VENU@GALLERIA, DOC#2006-0114711
361-180-009-000	2	9	406.88	406.88	HDR	0.0	LT1221 CONDO PLAN VENU@GALLERIA, DOC#2006-0114711
361-180-010-000	2	9	406.88	406.88	HDR	0.0	LT1222 CONDO PLAN VENU@GALLERIA, DOC#2006-0114711
361-180-011-000	2	9	406.88	406.88	HDR	0.0	LT1223 CONDO PLAN VENU@GALLERIA, DOC#2006-0114711
361-180-012-000	2	9	406.88	406.88	HDR	0.0	LT1224 CONDO PLAN VENU@GALLERIA, DOC#2006-0114711
361-180-013-000	2	9	406.88	406.88	HDR	0.0	LT1225 CONDO PLAN VENU@GALLERIA, DOC#2006-0114711
361-180-014-000	2	9	406.88	406.88	HDR	0.0	LT1226 CONDO PLAN VENU@GALLERIA, DOC#2006-0114711
361-180-015-000	2	9	406.88	406.88	HDR	0.0	LT1227 CONDO PLAN VENU@GALLERIA, DOC#2006-0114711
361-180-016-000	2	9	406.88	406.88	HDR	0.0	LT1228 CONDO PLAN VENU@GALLERIA, DOC#2006-0114711
361-180-017-000	2	9	406.88	406.88	HDR	0.0	LT1311 CONDO PLAN VENU@GALLERIA, DOC#2006-0114711
361-180-018-000	2	9	406.88	406.88	HDR	0.0	LT1312 CONDO PLAN VENU@GALLERIA, DOC#2006-0114711
361-180-019-000	2	9	406.88	406.88	HDR	0.0	LT1313 CONDO PLAN VENU@GALLERIA, DOC#2006-0114711
361-180-020-000	2	9	406.88	406.88	HDR	0.0	LT1314 CONDO PLAN VENU@GALLERIA, DOC#2006-0114711
361-180-021-000	2	9	406.88	406.88	HDR	0.0	LT1321 CONDO PLAN VENU@GALLERIA, DOC#2006-0114711
361-180-022-000	2	9	203.44	203.44	HDR	0.0	LT1322 CONDO PLAN VENU@GALLERIA, DOC#2006-0114711
361-180-023-000	2	9	406.88	406.88	HDR	0.0	LT1323 CONDO PLAN VENU@GALLERIA, DOC#2006-0114711
361-180-024-000	2	9	406.88	406.88	HDR	0.0	LT1324 CONDO PLAN VENU@GALLERIA, DOC#2006-0114711
361-180-025-000	2	9	406.88	406.88	HDR	0.0	LT1611 CONDO PLAN VENU@GALLERIA, DOC#2006-0114711
361-180-026-000	2	9	406.88	406.88	HDR	0.0	LT1612 CONDO PLAN VENU@GALLERIA, DOC#2006-0114711
361-180-027-000	2	9	406.88	406.88	HDR	0.0	LT1613 CONDO PLAN VENU@GALLERIA, DOC#2006-0114711
361-180-028-000	2	9	406.88	406.88	HDR	0.0	LT1614 CONDO PLAN VENU@GALLERIA, DOC#2006-0114711
361-180-029-000	2	9	406.88	406.88	HDR	0.0	LT1615 CONDO PLAN VENU@GALLERIA, DOC#2006-0114711
361-180-030-000	2	9	406.88	406.88	HDR	0.0	LT1616 CONDO PLAN VENU@GALLERIA, DOC#2006-0114711
361-180-031-000	2	9	406.88	406.88	HDR	0.0	LT1621 CONDO PLAN VENU@GALLERIA, DOC#2006-0114711
361-180-032-000	2	9	406.88	406.88	HDR	0.0	LT1622 CONDO PLAN VENU@GALLERIA, DOC#2006-0114711
361-180-033-000	2	9	406.88	406.88	HDR	0.0	LT1623 CONDO PLAN VENU@GALLERIA, DOC#2006-0114711
361-180-034-000	2	9	406.88	406.88	HDR	0.0	LT1624 CONDO PLAN VENU@GALLERIA, DOC#2006-0114711
361-180-035-000	2	9	-	-		0.0	CMN AREA VENU@GALLERIA CONDO PLAN,DOC#2006-0114711
361-180-036-000	2	9	-	-		0.0	CMN AREA VENU@GALLERIA CONDO PLAN,DOC#2006-0114711
361-180-037-000	2	9	-	-		0.0	CMN AREA VENU@GALLERIA CONDO PLAN,DOC#2006-0114711
361-190-001-000	2	9	406.88	406.88	HDR	0.0	LT1811 CONDO PLAN VENU@GALLERIA, DOC#2006-0114711
361-190-002-000	2	9	406.88	406.88	HDR	0.0	LT1812 CONDO PLAN VENU@GALLERIA, DOC#2006-0114711
361-190-003-000	2	9	203.44	203.44	HDR	0.0	LT1813 CONDO PLAN VENU@GALLERIA, DOC#2006-0114711
361-190-004-000	2	9	406.88	406.88	HDR	0.0	LT1814 CONDO PLAN VENU@GALLERIA, DOC#2006-0114711

**City of Roseville
Community Facilities District No. 3 (Municipal Services)
Fiscal Year 2016/17 Tax Roll**

ASSESSOR PARCEL NUMBER	ANNEXATION RATE AREA	ANNEX NO.	TOTAL CHARGE	MAXIMUM TAX	LAND USE	TAX ACRES	LEGAL DESC
361-190-005-000	2	9	406.88	406.88	HDR	0.0	LT1815 CONDO PLAN VENU@GALLERIA, DOC#2006-0114711
361-190-006-000	2	9	406.88	406.88	HDR	0.0	LT1816 CONDO PLAN VENU@GALLERIA, DOC#2006-0114711
361-190-007-000	2	9	406.88	406.88	HDR	0.0	LT1821 CONDO PLAN VENU@GALLERIA, DOC#2006-0114711
361-190-008-000	2	9	406.88	406.88	HDR	0.0	LT1822 CONDO PLAN VENU@GALLERIA, DOC#2006-0114711
361-190-009-000	2	9	406.88	406.88	HDR	0.0	LT1823 CONDO PLAN VENU@GALLERIA, DOC#2006-0114711
361-190-010-000	2	9	406.88	406.88	HDR	0.0	LT1824 CONDO PLAN VENU@GALLERIA, DOC#2006-0114711
361-190-011-000	2	9	406.88	406.88	HDR	0.0	LT2421 CONDO PLAN VENU@GALLERIA, DOC#2006-0114711
361-190-012-000	2	9	406.88	406.88	HDR	0.0	LT2422 CONDO PLAN VENU@GALLERIA, DOC#2006-0114711
361-190-013-000	2	9	406.88	406.88	HDR	0.0	LT2111 CONDO PLAN VENU@GALLERIA, DOC#2006-0114711
361-190-014-000	2	9	406.88	406.88	HDR	0.0	LT2112 CONDO PLAN VENU@GALLERIA, DOC#2006-0114711
361-190-015-000	2	9	406.88	406.88	HDR	0.0	LT2113 CONDO PLAN VENU@GALLERIA, DOC#2006-0114711
361-190-016-000	2	9	406.88	406.88	HDR	0.0	LT2114 CONDO PLAN VENU@GALLERIA, DOC#2006-0114711
361-190-017-000	2	9	406.88	406.88	HDR	0.0	LT2115 CONDO PLAN VENU@GALLERIA, DOC#2006-0114711
361-190-018-000	2	9	406.88	406.88	HDR	0.0	LT2116 CONDO PLAN VENU@GALLERIA, DOC#2006-0114711
361-190-019-000	2	9	406.88	406.88	HDR	0.0	LT2121 CONDO PLAN VENU@GALLERIA, DOC#2006-0114711
361-190-020-000	2	9	406.88	406.88	HDR	0.0	LT2122 CONDO PLAN VENU@GALLERIA, DOC#2006-0114711
361-190-021-000	2	9	406.88	406.88	HDR	0.0	LT2123 CONDO PLAN VENU@GALLERIA, DOC#2006-0114711
361-190-022-000	2	9	406.88	406.88	HDR	0.0	LT2124 CONDO PLAN VENU@GALLERIA, DOC#2006-0114711
361-190-023-000	2	9	406.88	406.88	HDR	0.0	LT2125 CONDO PLAN VENU@GALLERIA, DOC#2006-0114711
361-190-024-000	2	9	203.44	203.44	HDR	0.0	LT2126 CONDO PLAN VENU@GALLERIA, DOC#2006-0114711
361-190-025-000	2	9	-	-		0.0	CMN AREA VENU@GALLERIA CONDO PLAN,DOC#2006-0114711
361-190-026-000	2	9	-	-		0.0	CMN AREA VENU@GALLERIA CONDO PLAN,DOC#2006-0114711
361-190-027-000	2	9	-	-		0.0	CMN AREA VENU@GALLERIA CONDO PLAN,DOC#2006-0114711
361-200-001-000	2	9	406.88	406.88	HDR	0.0	LT1911 CONDO PLAN VENU@GALLERIA, DOC#2006-0114711
361-200-002-000	2	9	406.88	406.88	HDR	0.0	LT1912 CONDO PLAN VENU@GALLERIA, DOC#2006-0114711
361-200-003-000	2	9	406.88	406.88	HDR	0.0	LT1913 CONDO PLAN VENU@GALLERIA, DOC#2006-0114711
361-200-004-000	2	9	406.88	406.88	HDR	0.0	LT1914 CONDO PLAN VENU@GALLERIA, DOC#2006-0114711
361-200-005-000	2	9	406.88	406.88	HDR	0.0	LT1915 CONDO PLAN VENU@GALLERIA, DOC#2006-0114711
361-200-006-000	2	9	406.88	406.88	HDR	0.0	LT1916 CONDO PLAN VENU@GALLERIA, DOC#2006-0114711
361-200-007-000	2	9	406.88	406.88	HDR	0.0	LT1921 CONDO PLAN VENU@GALLERIA, DOC#2006-0114711
361-200-008-000	2	9	406.88	406.88	HDR	0.0	LT1922 CONDO PLAN VENU@GALLERIA, DOC#2006-0114711
361-200-009-000	2	9	406.88	406.88	HDR	0.0	LT1923 CONDO PLAN VENU@GALLERIA, DOC#2006-0114711
361-200-010-000	2	9	406.88	406.88	HDR	0.0	LT1924 CONDO PLAN VENU@GALLERIA, DOC#2006-0114711
361-200-011-000	2	9	406.88	406.88	HDR	0.0	LT2011 CONDO PLAN VENU@GALLERIA, DOC#2006-0114711
361-200-012-000	2	9	203.44	203.44	HDR	0.0	LT2012 CONDO PLAN VENU@GALLERIA, DOC#2006-0114711
361-200-013-000	2	9	406.88	406.88	HDR	0.0	LT2013 CONDO PLAN VENU@GALLERIA, DOC#2006-0114711

City of Roseville
Community Facilities District No. 3 (Municipal Services)
Fiscal Year 2016/17 Tax Roll

ASSESSOR PARCEL NUMBER	ANNEXATION RATE AREA	ANNEX NO.	TOTAL CHARGE	MAXIMUM TAX	LAND USE	TAX ACRES	LEGAL DESC
361-200-014-000	2	9	406.88	406.88	HDR	0.0	LT2014 CONDO PLAN VENU@GALLERIA, DOC#2006-0114711
361-200-015-000	2	9	406.88	406.88	HDR	0.0	LT2015 CONDO PLAN VENU@GALLERIA, DOC#2006-0114711
361-200-016-000	2	9	406.88	406.88	HDR	0.0	LT2016 CONDO PLAN VENU@GALLERIA, DOC#2006-0114711
361-200-017-000	2	9	406.88	406.88	HDR	0.0	LT2021 CONDO PLAN VENU@GALLERIA, DOC#2006-0114711
361-200-018-000	2	9	406.88	406.88	HDR	0.0	LT2022 CONDO PLAN VENU@GALLERIA, DOC#2006-0114711
361-200-019-000	2	9	406.88	406.88	HDR	0.0	LT2023 CONDO PLAN VENU@GALLERIA, DOC#2006-0114711
361-200-020-000	2	9	406.88	406.88	HDR	0.0	LT2024 CONDO PLAN VENU@GALLERIA, DOC#2006-0114711
361-200-021-000	2	9	406.88	406.88	HDR	0.0	LT2211 CONDO PLAN VENU@GALLERIA, DOC#2006-0114711
361-200-022-000	2	9	406.88	406.88	HDR	0.0	LT2212 CONDO PLAN VENU@GALLERIA, DOC#2006-0114711
361-200-023-000	2	9	406.88	406.88	HDR	0.0	LT2213 CONDO PLAN VENU@GALLERIA, DOC#2006-0114711
361-200-024-000	2	9	406.88	406.88	HDR	0.0	LT2214 CONDO PLAN VENU@GALLERIA, DOC#2006-0114711
361-200-025-000	2	9	406.88	406.88	HDR	0.0	LT2215 CONDO PLAN VENU@GALLERIA, DOC#2006-0114711
361-200-026-000	2	9	406.88	406.88	HDR	0.0	LT2216 CONDO PLAN VENU@GALLERIA, DOC#2006-0114711
361-200-027-000	2	9	406.88	406.88	HDR	0.0	LT2221 CONDO PLAN VENU@GALLERIA, DOC#2006-0114711
361-200-028-000	2	9	406.88	406.88	HDR	0.0	LT2222 CONDO PLAN VENU@GALLERIA, DOC#2006-0114711
361-200-029-000	2	9	406.88	406.88	HDR	0.0	LT2223 CONDO PLAN VENU@GALLERIA, DOC#2006-0114711
361-200-030-000	2	9	406.88	406.88	HDR	0.0	LT2224 CONDO PLAN VENU@GALLERIA, DOC#2006-0114711
361-200-031-000	2	9	-	-		0.0	CMN AREA VENU@GALLERIA CONDO PLAN,DOC#2006-0114711
361-200-032-000	2	9	-	-		0.0	CMN AREA VENU@GALLERIA CONDO PLAN,DOC#2006-0114711
361-200-033-000	2	9	-	-		0.0	CMN AREA VENU@GALLERIA CONDO PLAN,DOC#2006-0114711
361-210-001-000	2	9	406.88	406.88	HDR	0.0	LT2311 CONDO PLAN VENU@GALLERIA, DOC#2006-0114711
361-210-002-000	2	9	406.88	406.88	HDR	0.0	LT2312 CONDO PLAN VENU@GALLERIA, DOC#2006-0114711
361-210-003-000	2	9	406.88	406.88	HDR	0.0	LT2313 CONDO PLAN VENU@GALLERIA, DOC#2006-0114711
361-210-004-000	2	9	406.88	406.88	HDR	0.0	LT2314 CONDO PLAN VENU@GALLERIA, DOC#2006-0114711
361-210-005-000	2	9	406.88	406.88	HDR	0.0	LT2315 CONDO PLAN VENU@GALLERIA, DOC#2006-0114711
361-210-006-000	2	9	406.88	406.88	HDR	0.0	LT2316 CONDO PLAN VENU@GALLERIA, DOC#2006-0114711
361-210-007-000	2	9	406.88	406.88	HDR	0.0	LT2321 CONDO PLAN VENU@GALLERIA, DOC#2006-0114711
361-210-008-000	2	9	406.88	406.88	HDR	0.0	LT2322 CONDO PLAN VENU@GALLERIA, DOC#2006-0114711
361-210-009-000	2	9	406.88	406.88	HDR	0.0	LT2323 CONDO PLAN VENU@GALLERIA, DOC#2006-0114711
361-210-010-000	2	9	406.88	406.88	HDR	0.0	LT2324 CONDO PLAN VENU@GALLERIA, DOC#2006-0114711
361-210-011-000	2	9	406.88	406.88	HDR	0.0	LT2511 CONDO PLAN VENU@GALLERIA, DOC#2006-0114711
361-210-012-000	2	9	406.88	406.88	HDR	0.0	LT2512 CONDO PLAN VENU@GALLERIA, DOC#2006-0114711
361-210-013-000	2	9	406.88	406.88	HDR	0.0	LT2513 CONDO PLAN VENU@GALLERIA, DOC#2006-0114711
361-210-014-000	2	9	406.88	406.88	HDR	0.0	LT2514 CONDO PLAN VENU@GALLERIA, DOC#2006-0114711
361-210-015-000	2	9	406.88	406.88	HDR	0.0	LT2515 CONDO PLAN VENU@GALLERIA, DOC#2006-0114711
361-210-016-000	2	9	406.88	406.88	HDR	0.0	LT2516 CONDO PLAN VENU@GALLERIA, DOC#2006-0114711

City of Roseville
Community Facilities District No. 3 (Municipal Services)
Fiscal Year 2016/17 Tax Roll

ASSESSOR PARCEL NUMBER	ANNEXATION RATE AREA	ANNEX NO.	TOTAL CHARGE	MAXIMUM TAX	LAND USE	TAX ACRES	LEGAL DESC
361-210-017-000	2	9	406.88	406.88	HDR	0.0	LT2521 CONDO PLAN VENU@GALLERIA, DOC#2006-0114711
361-210-018-000	2	9	406.88	406.88	HDR	0.0	LT2522 CONDO PLAN VENU@GALLERIA, DOC#2006-0114711
361-210-019-000	2	9	406.88	406.88	HDR	0.0	LT2523 CONDO PLAN VENU@GALLERIA, DOC#2006-0114711
361-210-020-000	2	9	406.88	406.88	HDR	0.0	LT2524 CONDO PLAN VENU@GALLERIA, DOC#2006-0114711
361-210-021-000	2	9	-	-		0.0	CMN AREA VENU@GALLERIA CONDO PLAN,DOC#2006-011471
361-210-022-000	2	9	-	-		0.0	CMN AREA VENU@GALLERIA CONDO PLAN,DOC#2006-011471
401-010-001-000		F	-	-	MDR	0.0	LOT 48 OAKBRIAR MOR DD-38
401-010-002-000		F	-	-	MDR	0.0	LOT 49 OAKBRIAR MOR DD-38
401-010-003-000		F	-	-	MDR	0.0	LOT 50 OAKBRIAR MOR DD-38
401-010-004-000		F	-	-	MDR	0.0	LOT 51 OAKBRIAR MOR DD-38
401-010-005-000		F	-	-	MDR	0.0	LOT 52 OAKBRIAR MOR DD-38
401-010-006-000		F	-	-	MDR	0.0	LOT 53 OAKBRIAR MOR DD-38
401-010-007-000		F	-	-	MDR	0.0	LOT 54 OAKBRIAR MOR DD-38
401-010-008-000		F	-	-	MDR	0.0	LOT 56 OAKBRIAR MOR DD-38
401-010-009-000		F	-	-	MDR	0.0	LOT 57 OAKBRIAR MOR DD-38
401-010-010-000		F	-	-	MDR	0.0	LOT 58 OAKBRIAR MOR DD-38
401-010-011-000		F	-	-	MDR	0.0	LOT 59 OAKBRIAR MOR DD-38
401-010-012-000		F	-	-	MDR	0.0	LOT 60 OAKBRIAR MOR DD-38
401-010-013-000		F	-	-	MDR	0.0	LOT 61 OAKBRIAR MOR DD-38
401-010-014-000		F	-	-	MDR	0.0	LOT 62 OAKBRIAR MOR DD-38
401-010-015-000		F	-	-	MDR	0.0	LOT 63 OAKBRIAR MOR DD-38
401-010-016-000		F	-	-	MDR	0.0	LOT 64 OAKBRIAR MOR DD-38
401-010-017-000		F	-	-	MDR	0.0	LOT 65 OAKBRIAR MOR DD-38
401-010-018-000		F	-	-	MDR	0.0	LOT 66 OAKBRIAR MOR DD-38
401-010-019-000		F	-	-	MDR	0.0	LOT 67 OAKBRIAR MOR DD-38
401-010-020-000		F	-	-	MDR	0.0	LOT 68 OAKBRIAR MOR DD-38
401-010-021-000		F	-	-	MDR	0.0	LOT 69 OAKBRIAR MOR DD-38
401-010-022-000		F	-	-	MDR	0.0	LOT 70 OAKBRIAR MOR DD-38
401-010-023-000		F	-	-	MDR	0.0	LOT 71 OAKBRIAR MOR DD-38
401-010-024-000		F	-	-	MDR	0.0	LOT 72 OAKBRIAR MOR DD-38
401-010-025-000		F	-	-	MDR	0.0	LOT 73 OAKBRIAR MOR DD-38
401-010-026-000		F	-	-	MDR	0.0	LOT 74 OAKBRIAR MOR DD-38
401-010-027-000		F	-	-	MDR	0.0	LOT 75 OAKBRIAR MOR DD-38
401-010-028-000		F	-	-	MDR	0.0	LOT 76 OAKBRIAR MOR DD-38
401-010-029-000		F	-	-	MDR	0.0	LOT 77 OAKBRIAR MOR DD-38
401-010-030-000		F	-	-	MDR	0.0	LOT 78 OAKBRIAR MOR DD-38

City of Roseville
Community Facilities District No. 3 (Municipal Services)
Fiscal Year 2016/17 Tax Roll

ASSESSOR PARCEL NUMBER	ANNEXATION RATE AREA	ANNEX NO.	TOTAL CHARGE	MAXIMUM TAX	LAND USE	TAX ACRES	LEGAL DESC
401-010-031-000		F	-	-	MDR	0.0	LOT 79 OAKBRIAR MOR DD-38
401-010-032-000		F	-	-	MDR	0.0	LOT 80 OAKBRIAR MOR DD-38
401-010-033-000		F	-	-	MDR	0.0	LOT 81 OAKBRIAR MOR DD-38
401-010-034-000		F	-	-	MDR	0.0	LOT 82 OAKBRIAR MOR DD-38
401-010-035-000		F	-	-	MDR	0.0	LOT 83 OAKBRIAR MOR DD-38
401-010-036-000		F	-	-	MDR	0.0	LOT 84 OAKBRIAR MOR DD-38
401-010-037-000		F	-	-	MDR	0.0	LOT 85 OAKBRIAR MOR DD-38
401-010-038-000		F	-	-	MDR	0.0	LOT 86 OAKBRIAR MOR DD-38
401-010-039-000		F	-	-	MDR	0.0	LOT 87 OAKBRIAR MOR DD-38
401-010-040-000		F	-	-	MDR	0.0	LOT 88 OAKBRIAR MOR DD-38
401-010-041-000		F	-	-	MDR	0.0	LOT 89 OAKBRIAR MOR DD-38
401-010-042-000		F	-	-	MDR	0.0	LOT 90 OAKBRIAR MOR DD-38
401-010-043-000		F	-	-	MDR	0.0	LOT 91 OAKBRIAR MOR DD-38
401-010-044-000		F	-	-	MDR	0.0	LOT 92 OAKBRIAR MOR DD-38
401-010-045-000		F	-	-	MDR	0.0	LOT 93 OAKBRIAR MOR DD-38
401-010-046-000		F	-	-	MDR	0.0	LOT 94 OAKBRIAR MOR DD-38
401-010-047-000		F	-	-	MDR	0.0	LOT 95 OAKBRIAR MOR DD-38
401-010-048-000		F	-	-	MDR	0.0	LOT 96 OAKBRIAR MOR DD-38
401-020-001-000		F	-	-	MDR	0.0	LOT 1 OAKBRIAR MOR DD-38
401-020-002-000	1	F	406.88	406.88	MDR	0.0	LOT 2 OAKBRIAR MOR DD-38
401-020-003-000	1	F	406.88	406.88	MDR	0.0	LOT 3 OAKBRIAR MOR DD-38
401-020-004-000	1	F	406.88	406.88	MDR	0.0	LOT 4 OAKBRIAR MOR DD-38
401-020-005-000		F	-	-	MDR	0.0	LOT 5 OAKBRIAR MOR DD-38
401-020-006-000		F	-	-	MDR	0.0	LOT 6 OAKBRIAR MOR DD-38
401-020-007-000	1	F	406.88	406.88	MDR	0.0	LOT 7 OAKBRIAR MOR DD-38
401-020-008-000	1	F	406.88	406.88	MDR	0.0	LOT 8 OAKBRIAR MOR DD-38
401-020-009-000	1	F	406.88	406.88	MDR	0.0	LOT 9 OAKBRIAR MOR DD-38
401-020-010-000	1	F	406.88	406.88	MDR	0.0	LOT 10 OAKBRIAR MOR DD-38
401-020-011-000	1	F	406.88	406.88	MDR	0.0	LOT 11 OAKBRIAR MOR DD-38
401-020-012-000	1	F	406.88	406.88	MDR	0.0	LOT 12 OAKBRIAR MOR DD-38
401-020-013-000	1	F	406.88	406.88	MDR	0.0	LOT 13 OAKBRIAR MOR DD-38
401-020-014-000	1	F	406.88	406.88	MDR	0.0	LOT 14 OAKBRIAR MOR DD-38
401-020-015-000		F	-	-	MDR	0.0	LOT 15 OAKBRIAR MOR DD-38
401-020-016-000	1	F	406.88	406.88	MDR	0.0	LOT 16 OAKBRIAR MOR DD-38
401-020-017-000	1	F	406.88	406.88	MDR	0.0	LOT 17 OAKBRIAR MOR DD-38
401-020-018-000	1	F	406.88	406.88	MDR	0.0	LOT 18 OAKBRIAR MOR DD-38

City of Roseville
Community Facilities District No. 3 (Municipal Services)
Fiscal Year 2016/17 Tax Roll

ASSESSOR PARCEL NUMBER	ANNEXATION RATE AREA	ANNEX NO.	TOTAL CHARGE	MAXIMUM TAX	LAND USE	TAX ACRES	LEGAL DESC
401-020-019-000		F	-	-	MDR	0.0	LOT 19 OAKBRIAR MOR DD-38
401-020-020-000		F	-	-	MDR	0.0	LOT 20 OAKBRIAR MOR DD-38
401-020-021-000		F	-	-	MDR	0.0	LOT 21 OAKBRIAR MOR DD-38
401-020-022-000	1	F	406.88	406.88	MDR	0.0	LOT 22 OAKBRIAR MOR DD-38
401-020-023-000	1	F	406.88	406.88	MDR	0.0	LOT 23 OAKBRIAR MOR DD-38
401-020-024-000	1	F	406.88	406.88	MDR	0.0	LOT 24 OAKBRIAR MOR DD-38
401-020-025-000	1	F	406.88	406.88	MDR	0.0	LOT 25 OAKBRIAR MOR DD-38
401-020-026-000	1	F	406.88	406.88	MDR	0.0	LOT 26 OAKBRIAR MOR DD-38
401-020-027-000	1	F	406.88	406.88	MDR	0.0	LOT 27 OAKBRIAR MOR DD-38
401-020-028-000		F	-	-	MDR	0.0	LOT 28 OAKBRIAR MOR DD-38
401-020-029-000		F	-	-	MDR	0.0	LOT 29 OAKBRIAR MOR DD-38
401-020-030-000		F	-	-	MDR	0.0	LOT 30 OAKBRIAR MOR DD-38
401-020-031-000		F	-	-	MDR	0.0	LOT 31 OAKBRIAR MOR DD-38
401-020-032-000		F	-	-	MDR	0.0	LOT 32 OAKBRIAR MOR DD-38
401-020-033-000		F	-	-	MDR	0.0	LOT 33 OAKBRIAR MOR DD-38
401-020-034-000		F	-	-	MDR	0.0	LOT 34 OAKBRIAR MOR DD-38
401-020-035-000		F	-	-	MDR	0.0	LOT 35 OAKBRIAR MOR DD-38
401-020-036-000		F	-	-	MDR	0.0	LOT 36 OAKBRIAR MOR DD-38
401-020-037-000		F	-	-	MDR	0.0	LOT 37 OAKBRIAR MOR DD-38
401-020-038-000		F	-	-	MDR	0.0	LOT 38 OAKBRIAR MOR DD-38
401-020-039-000		F	-	-	MDR	0.0	LOT 39 OAKBRIAR MOR DD-38
401-020-040-000		F	-	-	MDR	0.0	LOT 40 OAKBRIAR MOR DD-38
401-020-041-000		F	-	-	MDR	0.0	LOT 41 OAKBRIAR MOR DD-38
401-020-042-000		F	-	-	MDR	0.0	LOT 42 OAKBRIAR MOR DD-38
401-020-043-000		F	-	-	MDR	0.0	LOT 43 OAKBRIAR MOR DD-38
401-020-044-000		F	-	-	MDR	0.0	LOT 44 OAKBRIAR MOR DD-38
401-020-045-000		F	-	-	MDR	0.0	LOT 45 OAKBRIAR MOR DD-38
401-020-046-000		F	-	-	MDR	0.0	LOT 46 OAKBRIAR MOR DD-38
401-020-047-000		F	-	-	MDR	0.0	LOT 47 OAKBRIAR MOR DD-38
401-020-048-000		F	-	-	MDR	0.0	LOT 55 OAKBRIAR MOR DD-38
459-070-001-000	1	6	-	-		0.0	LOT 1 STONE POINT VIL 11 12 MOR DD-3
459-070-002-000	1	6	406.88	406.88	MDR	0.0	LOT 2 STONE POINT VIL 11 12 MOR DD-3
459-070-003-000	1	6	406.88	406.88	MDR	0.0	LOT 3 STONE POINT VIL 11 12 MOR DD-3
459-070-004-000	1	6	406.88	406.88	MDR	0.0	LOT 4 STONE POINT VIL 11 12 MOR DD-3
459-070-005-000	1	6	406.88	406.88	MDR	0.0	LOT 5 STONE POINT VIL 11 12 MOR DD-3
459-070-006-000	1	6	406.88	406.88	MDR	0.0	LOT 6 STONE POINT VIL 11 12 MOR DD-3

City of Roseville
Community Facilities District No. 3 (Municipal Services)
Fiscal Year 2016/17 Tax Roll

ASSESSOR PARCEL NUMBER	ANNEXATION RATE AREA	ANNEX NO.	TOTAL CHARGE	MAXIMUM TAX	LAND USE	TAX ACRES	LEGAL DESC
459-070-007-000	1	6	406.88	406.88	MDR	0.0	LOT 7 STONE POINT VIL 11 12 MOR DD-3
459-070-008-000	1	6	406.88	406.88	MDR	0.0	LOT 8 STONE POINT VIL 11 12 MOR DD-3
459-070-009-000	1	6	406.88	406.88	MDR	0.0	LOT 9 STONE POINT VIL 11 12 MOR DD-3
459-070-010-000	1	6	406.88	406.88	MDR	0.0	LOT 10 STONE POINT VIL 11 12 MOR DD-3
459-070-011-000	1	6	406.88	406.88	MDR	0.0	LOT 11 STONE POINT VIL 11 12 MOR DD-3
459-070-012-000	1	6	406.88	406.88	MDR	0.0	LOT 12 STONE POINT VIL 11 12 MOR DD-3
459-070-013-000	1	6	406.88	406.88	MDR	0.0	LOT 13 STONE POINT VIL 11 12 MOR DD-3
459-070-014-000	1	6	406.88	406.88	MDR	0.0	LOT 14 STONE POINT VIL 11 12 MOR DD-3
459-070-015-000	1	6	406.88	406.88	MDR	0.0	LOT 15 STONE POINT VIL 11 12 MOR DD-3
459-070-016-000	1	6	406.88	406.88	MDR	0.0	LOT 16 STONE POINT VIL 11 12 MOR DD-3
459-070-017-000	1	6	406.88	406.88	MDR	0.0	LOT 17 STONE POINT VIL 11 12 MOR DD-3
459-070-018-000	1	6	406.88	406.88	MDR	0.0	LOT 18 STONE POINT VIL 11 12 MOR DD-3
459-070-019-000	1	6	406.88	406.88	MDR	0.0	LOT 19 STONE POINT VIL 11 12 MOR DD-3
459-070-020-000	1	6	406.88	406.88	MDR	0.0	LOT 20 STONE POINT VIL 11 12 MOR DD-3
459-070-021-000	1	6	406.88	406.88	MDR	0.0	LOT 21 STONE POINT VIL 11 12 MOR DD-3
459-070-022-000	1	6	406.88	406.88	MDR	0.0	LOT 22 STONE POINT VIL 11 12 MOR DD-3
459-070-023-000	1	6	406.88	406.88	MDR	0.0	LOT 23 STONE POINT VIL 11 12 MOR DD-3
459-070-024-000	1	6	406.88	406.88	MDR	0.0	LOT 24 STONE POINT VIL 11 12 MOR DD-3
459-070-025-000	1	6	406.88	406.88	MDR	0.0	LOT 25 STONE POINT VIL 11 12 MOR DD-3
459-070-026-000	1	6	406.88	406.88	MDR	0.0	LOT 26 STONE POINT VIL 11 12 MOR DD-3
459-070-027-000	1	6	406.88	406.88	MDR	0.0	LOT 27 STONE POINT VIL 11 12 MOR DD-3
459-070-028-000	1	6	406.88	406.88	MDR	0.0	LOT 28 STONE POINT VIL 11 12 MOR DD-3
459-070-029-000	1	6	406.88	406.88	MDR	0.0	LOT 29 STONE POINT VIL 11 12 MOR DD-3
459-070-030-000	1	6	406.88	406.88	MDR	0.0	LOT 30 STONE POINT VIL 11 12 MOR DD-3
459-070-031-000	1	6	406.88	406.88	MDR	0.0	LOT 31 STONE POINT VIL 11 12 MOR DD-3
459-070-032-000	1	6	406.88	406.88	MDR	0.0	LOT 32 STONE POINT VIL 11 12 MOR DD-3
459-070-033-000	1	6	406.88	406.88	MDR	0.0	LOT 33 STONE POINT VIL 11 12 MOR DD-3
459-070-034-000	1	6	406.88	406.88	MDR	0.0	LOT 34 STONE POINT VIL 11 12 MOR DD-3
459-070-035-000	1	6	406.88	406.88	MDR	0.0	LOT 35 STONE POINT VIL 11 12 MOR DD-3
459-070-036-000	1	6	406.88	406.88	MDR	0.0	LOT 36 STONE POINT VIL 11 12 MOR DD-3
459-070-037-000	1	6	406.88	406.88	MDR	0.0	LOT 37 STONE POINT VIL 11 12 MOR DD-3
459-070-038-000	1	6	406.88	406.88	MDR	0.0	LOT 38 STONE POINT VIL 11 12 MOR DD-3
459-070-039-000	1	6	406.88	406.88	MDR	0.0	LOT 39 STONE POINT VIL 11 12 MOR DD-3
459-070-040-000	1	6	406.88	406.88	MDR	0.0	LOT 40 STONE POINT VIL 11 12 MOR DD-3
459-070-041-000	1	6	406.88	406.88	MDR	0.0	LOT 41 STONE POINT VIL 11 12 MOR DD-3
459-070-042-000	1	6	406.88	406.88	MDR	0.0	LOT 42 STONE POINT VIL 11 12 MOR DD-3

**City of Roseville
Community Facilities District No. 3 (Municipal Services)
Fiscal Year 2016/17 Tax Roll**

ASSESSOR PARCEL NUMBER	ANNEXATION RATE AREA	ANNEX NO.	TOTAL CHARGE	MAXIMUM TAX	LAND USE	TAX ACRES	LEGAL DESC
459-070-043-000	1	6	406.88	406.88	MDR	0.0	LOT 43 STONE POINT VIL 11 12 MOR DD-3
459-070-044-000	1	6	406.88	406.88	MDR	0.0	LOT 44 STONE POINT VIL 11 12 MOR DD-3
459-070-045-000	1	6	406.88	406.88	MDR	0.0	LOT 45 STONE POINT VIL 11 12 MOR DD-3
459-070-046-000	1	6	406.88	406.88	MDR	0.0	LOT 46 STONE POINT VIL 11 12 MOR DD-3
459-070-047-000	1	6	406.88	406.88	MDR	0.0	LOT 47 STONE POINT VIL 11 12 MOR DD-3
459-070-048-000	1	6	406.88	406.88	MDR	0.0	LOT 48 STONE POINT VIL 11 12 MOR DD-3
459-070-049-000	1	6	406.88	406.88	MDR	0.0	LOT 49 STONE POINT VIL 11 12 MOR DD-3
459-070-050-000	1	6	406.88	406.88	MDR	0.0	LOT 50 STONE POINT VIL 11 12 MOR DD-3
459-070-051-000	1	6	406.88	406.88	MDR	0.0	LOT 51 STONE POINT VIL 11 12 MOR DD-3
459-070-052-000	1	6	406.88	406.88	MDR	0.0	LOT 52 STONE POINT VIL 11 12 MOR DD-3
459-070-053-000	1	6	406.88	406.88	MDR	0.0	LOT 53 STONE POINT VIL 11 12 MOR DD-3
459-070-054-000	1	6	406.88	406.88	MDR	0.0	LOT 54 STONE POINT VIL 11 12 MOR DD-3
459-070-055-000	1	6	406.88	406.88	MDR	0.0	LOT 55 STONE POINT VIL 11 12 MOR DD-3
459-070-056-000	1	6	406.88	406.88	MDR	0.0	LOT 56 STONE POINT VIL 11 12 MOR DD-3
459-070-057-000	1	6	406.88	406.88	MDR	0.0	LOT 57 STONE POINT VIL 11 12 MOR DD-3
459-070-058-000	1	6	-	-		0.0	LOT C COMMON AREA STONE POINT VIL 11 12 MOR DD-3
459-070-059-000	1	6	-	-		0.0	LOT D COMMON AREA STONE POINT VIL 11 12 MOR DD-3
459-070-060-000	1	6	-	-		0.0	LOT E COMMON AREA STONE POINT VIL 11 12 MOR DD-3
459-070-061-000	1	6	-	-		0.0	LOT F COMMON AREA STONE POINT VIL 11 12 MOR DD-3
459-070-062-000	1	6	-	-		0.0	LOT G COMMON AREA STONE POINT VIL 11 12 MOR DD-3
459-070-063-000	1	6	-	-		0.0	LOT H COMMON AREA STONE POINT VIL 11 12 MOR DD-3
459-070-064-000	1	6	-	-		0.0	LOT M COMMON AREA STONE POINT VIL 11 12 MOR DD-3
459-070-065-000	1	6	-	-		0.0	LOT O COMMON AREA STONE POINT VIL 11 12 MOR DD-3
459-070-066-000	1	6	-	-		0.0	LOT P COMMON AREA STONE POINT VIL 11 12 MOR DD-3
459-080-001-000	1	6	406.88	406.88	MDR	0.0	LOT 58 STONE POINT VIL 11 12 MOR DD-3
459-080-002-000	1	6	406.88	406.88	MDR	0.0	LOT 59 STONE POINT VIL 11 12 MOR DD-3
459-080-003-000	1	6	406.88	406.88	MDR	0.0	LOT 60 STONE POINT VIL 11 12 MOR DD-3
459-080-004-000	1	6	406.88	406.88	MDR	0.0	LOT 61 STONE POINT VIL 11 12 MOR DD-3
459-080-005-000	1	6	406.88	406.88	MDR	0.0	LOT 62 STONE POINT VIL 11 12 MOR DD-3
459-080-006-000	1	6	406.88	406.88	MDR	0.0	LOT 63 STONE POINT VIL 11 12 MOR DD-3
459-080-007-000	1	6	406.88	406.88	MDR	0.0	LOT 64 STONE POINT VIL 11 12 MOR DD-3
459-080-008-000	1	6	406.88	406.88	MDR	0.0	LOT 65 STONE POINT VIL 11 12 MOR DD-3
459-080-009-000	1	6	406.88	406.88	MDR	0.0	LOT 66 STONE POINT VIL 11 12 MOR DD-3
459-080-010-000	1	6	406.88	406.88	MDR	0.0	LOT 67 STONE POINT VIL 11 12 MOR DD-3
459-080-011-000	1	6	406.88	406.88	MDR	0.0	LOT 68 STONE POINT VIL 11 12 MOR DD-3
459-080-012-000	1	6	406.88	406.88	MDR	0.0	LOT 69 STONE POINT VIL 11 12 MOR DD-3

**City of Roseville
Community Facilities District No. 3 (Municipal Services)
Fiscal Year 2016/17 Tax Roll**

ASSESSOR PARCEL NUMBER	ANNEXATION RATE AREA	ANNEX NO.	TOTAL CHARGE	MAXIMUM TAX	LAND USE	TAX ACRES	LEGAL DESC
459-080-013-000	1	6	406.88	406.88	MDR	0.0	LOT 70 STONE POINT VIL 11 12 MOR DD-3
459-080-014-000	1	6	406.88	406.88	MDR	0.0	LOT 71 STONE POINT VIL 11 12 MOR DD-3
459-080-015-000	1	6	406.88	406.88	MDR	0.0	LOT 72 STONE POINT VIL 11 12 MOR DD-3
459-080-016-000	1	6	406.88	406.88	MDR	0.0	LOT 73 STONE POINT VIL 11 12 MOR DD-3
459-080-017-000	1	6	406.88	406.88	MDR	0.0	LOT 74 STONE POINT VIL 11 12 MOR DD-3
459-080-018-000	1	6	406.88	406.88	MDR	0.0	LOT 75 STONE POINT VIL 11 12 MOR DD-3
459-080-019-000	1	6	406.88	406.88	MDR	0.0	LOT 76 STONE POINT VIL 11 12 MOR DD-3
459-080-020-000	1	6	406.88	406.88	MDR	0.0	LOT 77 STONE POINT VIL 11 12 MOR DD-3
459-080-021-000	1	6	406.88	406.88	MDR	0.0	LOT 78 STONE POINT VIL 11 12 MOR DD-3
459-080-022-000	1	6	406.88	406.88	MDR	0.0	LOT 79 STONE POINT VIL 11 12 MOR DD-3
459-080-023-000	1	6	406.88	406.88	MDR	0.0	LOT 80 STONE POINT VIL 11 12 MOR DD-3
459-080-024-000	1	6	406.88	406.88	MDR	0.0	LOT 81 STONE POINT VIL 11 12 MOR DD-3
459-080-025-000	1	6	406.88	406.88	MDR	0.0	LOT 82 STONE POINT VIL 11 12 MOR DD-3
459-080-026-000	1	6	406.88	406.88	MDR	0.0	LOT 83 STONE POINT VIL 11 12 MOR DD-3
459-080-027-000	1	6	406.88	406.88	MDR	0.0	LOT 84 STONE POINT VIL 11 12 MOR DD-3
459-080-028-000	1	6	406.88	406.88	MDR	0.0	LOT 85 STONE POINT VIL 11 12 MOR DD-3
459-080-029-000	1	6	406.88	406.88	MDR	0.0	LOT 86 STONE POINT VIL 11 12 MOR DD-3
459-080-030-000	1	6	-	-		0.0	LOT 89 STONE POINT VIL 11 12 MOR DD-3
459-080-031-000	1	6	-	-		0.0	LOT 90 STONE POINT VIL 11 12 MOR DD-3
459-080-032-000	1	6	-	-		0.0	LOT 91 STONE POINT VIL 11 12 MOR DD-3
459-080-033-000	1	6	-	-		0.0	LOT 92 STONE POINT VIL 11 12 MOR DD-3
459-080-034-000	1	6	-	-		0.0	LOT 93 STONE POINT VIL 11 12 MOR DD-3
459-080-035-000	1	6	-	-		0.0	LOT 94 STONE POINT VIL 11 12 MOR DD-3
459-080-036-000	1	6	-	-		0.0	LOT 95 STONE POINT VIL 11 12 MOR DD-3
459-080-037-000	1	6	406.88	406.88	MDR	0.0	LOT 96 STONE POINT VIL 11 12 MOR DD-3
459-080-038-000	1	6	406.88	406.88	MDR	0.0	LOT 97 STONE POINT VIL 11 12 MOR DD-3
459-080-039-000	1	6	406.88	406.88	MDR	0.0	LOT 98 STONE POINT VIL 11 12 MOR DD-3
459-080-040-000	1	6	406.88	406.88	MDR	0.0	LOT 99 STONE POINT VIL 11 12 MOR DD-3
459-080-041-000	1	6	406.88	406.88	MDR	0.0	LOT 100 STONE POINT VIL 11 12 MOR DD-3
459-080-042-000	1	6	406.88	406.88	MDR	0.0	LOT 101 STONE POINT VIL 11 12 MOR DD-3
459-080-043-000	1	6	406.88	406.88	MDR	0.0	LOT 102 STONE POINT VIL 11 12 MOR DD-3
459-080-044-000	1	6	406.88	406.88	MDR	0.0	LOT 103 STONE POINT VIL 11 12 MOR DD-3
459-080-045-000	1	6	406.88	406.88	MDR	0.0	LOT 104 STONE POINT VIL 11 12 MOR DD-3
459-080-046-000	1	6	406.88	406.88	MDR	0.0	LOT 105 STONE POINT VIL 11 12 MOR DD-3
459-080-047-000	1	6	406.88	406.88	MDR	0.0	LOT 106 STONE POINT VIL 11 12 MOR DD-3
459-080-048-000	1	6	406.88	406.88	MDR	0.0	LOT 107 STONE POINT VIL 11 12 MOR DD-3

City of Roseville
Community Facilities District No. 3 (Municipal Services)
Fiscal Year 2016/17 Tax Roll

ASSESSOR PARCEL NUMBER	ANNEXATION RATE AREA	ANNEX NO.	TOTAL CHARGE	MAXIMUM TAX	LAND USE	TAX ACRES	LEGAL DESC
459-080-049-000	1	6	406.88	406.88	MDR	0.0	LOT 108 STONE POINT VIL 11 12 MOR DD-3
459-080-050-000	1	6	406.88	406.88	MDR	0.0	LOT 109 STONE POINT VIL 11 12 MOR DD-3
459-080-051-000	1	6	406.88	406.88	MDR	0.0	LOT 110 STONE POINT VIL 11 12 MOR DD-3
459-080-052-000	1	6	406.88	406.88	MDR	0.0	LOT 111 STONE POINT VIL 11 12 MOR DD-3
459-080-053-000	1	6	406.88	406.88	MDR	0.0	LOT 112 STONE POINT VIL 11 12 MOR DD-3
459-080-054-000	1	6	406.88	406.88	MDR	0.0	LOT 113 STONE POINT VIL 11 12 MOR DD-3
459-080-055-000	1	6	406.88	406.88	MDR	0.0	LOT 114 STONE POINT VIL 11 12 MOR DD-3
459-080-056-000	1	6	406.88	406.88	MDR	0.0	LOT 115 STONE POINT VIL 11 12 MOR DD-3
459-080-057-000	1	6	406.88	406.88	MDR	0.0	LOT 116 STONE POINT VIL 11 12 MOR DD-3
459-080-058-000	1	6	406.88	406.88	MDR	0.0	LOT 117 STONE POINT VIL 11 12 MOR DD-3
459-080-059-000	1	6	406.88	406.88	MDR	0.0	LOT 118 STONE POINT VIL 11 12 MOR DD-3
459-080-060-000	1	6	406.88	406.88	MDR	0.0	LOT 119 STONE POINT VIL 11 12 MOR DD-3
459-080-061-000	1	6	406.88	406.88	MDR	0.0	LOT 120 STONE POINT VIL 11 12 MOR DD-3
459-080-062-000	1	6	406.88	406.88	MDR	0.0	LOT 121 STONE POINT VIL 11 12 MOR DD-3
459-080-063-000	1	6	406.88	406.88	MDR	0.0	LOT 122 STONE POINT VIL 11 12 MOR DD-3
459-080-064-000	1	6	406.88	406.88	MDR	0.0	LOT 123 STONE POINT VIL 11 12 MOR DD-3
459-080-065-000	1	6	406.88	406.88	MDR	0.0	LOT 124 STONE POINT VIL 11 12 MOR DD-3
459-080-066-000	1	6	406.88	406.88	MDR	0.0	LOT 125 STONE POINT VIL 11 12 MOR DD-3
459-080-067-000	1	6	406.88	406.88	MDR	0.0	LOT 126 STONE POINT VIL 11 12 MOR DD-3
459-080-068-000	1	6	406.88	406.88	MDR	0.0	LOT 127 STONE POINT VIL 11 12 MOR DD-3
459-080-069-000	1	6	406.88	406.88	MDR	0.0	LOT 128 STONE POINT VIL 11 12 MOR DD-3
459-080-070-000	1	6	406.88	406.88	MDR	0.0	LOT 129 STONE POINT VIL 11 12 MOR DD-3
459-080-071-000	1	6	406.88	406.88	MDR	0.0	LOT 130 STONE POINT VIL 11 12 MOR DD-3
459-080-072-000	1	6	406.88	406.88	MDR	0.0	LOT 131 STONE POINT VIL 11 12 MOR DD-3
459-080-073-000	1	6	406.88	406.88	MDR	0.0	LOT 132 STONE POINT VIL 11 12 MOR DD-3
459-080-074-000	1	6	-	-		0.0	LOT I COMMON AREA STONE POINT VIL 11 12 MOR DD-3
459-080-075-000	1	6	-	-		0.0	LOT J COMMON AREA STONE POINT VIL 11 12 MOR DD-3
459-080-076-000	1	6	-	-		0.0	LOT K COMMON AREA STONE POINT VIL 11 12 MOR DD-3
459-080-077-000	1	6	-	-		0.0	LOT L COMMON AREA STONE POINT VIL 11 12 MOR DD-3
459-080-078-000	1	6	-	-		0.0	POR LOT N COM AREA STONE POINT VIL 11 12 MOR DD-3
459-090-001-000	1	6	406.88	406.88	MDR	0.0	LOT 1 STONE POINT VIL 14 MOR DD-4
459-090-002-000	1	6	406.88	406.88	MDR	0.0	LOT 2 STONE POINT VIL 14 MOR DD-4
459-090-003-000	1	6	406.88	406.88	MDR	0.0	LOT 3 STONE POINT VIL 14 MOR DD-4
459-090-004-000	1	6	406.88	406.88	MDR	0.0	LOT 4 STONE POINT VIL 14 MOR DD-4
459-090-005-000	1	6	406.88	406.88	MDR	0.0	LOT 5 STONE POINT VIL 14 MOR DD-4
459-090-006-000	1	6	406.88	406.88	MDR	0.0	LOT 6 STONE POINT VIL 14 MOR DD-4

**City of Roseville
Community Facilities District No. 3 (Municipal Services)
Fiscal Year 2016/17 Tax Roll**

ASSESSOR PARCEL NUMBER	ANNEXATION RATE AREA	ANNEX NO.	TOTAL CHARGE	MAXIMUM TAX	LAND USE	TAX ACRES	LEGAL DESC
459-090-007-000	1	6	406.88	406.88	MDR	0.0	LOT 7 STONE POINT VIL 14 MOR DD-4
459-090-008-000	1	6	406.88	406.88	MDR	0.0	LOT 8 STONE POINT VIL 14 MOR DD-4
459-090-009-000	1	6	406.88	406.88	MDR	0.0	LOT 9 STONE POINT VIL 14 MOR DD-4
459-090-010-000	1	6	406.88	406.88	MDR	0.0	LOT 10 STONE POINT VIL 14 MOR DD-4
459-090-011-000	1	6	406.88	406.88	MDR	0.0	LOT 11 STONE POINT VIL 14 MOR DD-4
459-090-012-000	1	6	406.88	406.88	MDR	0.0	LOT 12 STONE POINT VIL 14 MOR DD-4
459-090-013-000	1	6	406.88	406.88	MDR	0.0	LOT 13 STONE POINT VIL 14 MOR DD-4
459-090-014-000	1	6	406.88	406.88	MDR	0.0	LOT 14 STONE POINT VIL 14 MOR DD-4
459-090-015-000	1	6	406.88	406.88	MDR	0.0	LOT 15 STONE POINT VIL 14 MOR DD-4
459-090-016-000	1	6	406.88	406.88	MDR	0.0	LOT 16 STONE POINT VIL 14 MOR DD-4
459-090-017-000	1	6	406.88	406.88	MDR	0.0	LOT 17 STONE POINT VIL 14 MOR DD-4
459-090-018-000	1	6	406.88	406.88	MDR	0.0	LOT 18 STONE POINT VIL 14 MOR DD-4
459-090-019-000	1	6	406.88	406.88	MDR	0.0	LOT 19 STONE POINT VIL 14 MOR DD-4
459-090-020-000	1	6	406.88	406.88	MDR	0.0	LOT 20 STONE POINT VIL 14 MOR DD-4
459-090-021-000	1	6	406.88	406.88	MDR	0.0	LOT 21 STONE POINT VIL 14 MOR DD-4
459-090-022-000	1	6	406.88	406.88	MDR	0.0	LOT 22 STONE POINT VIL 14 MOR DD-4
459-090-023-000	1	6	406.88	406.88	MDR	0.0	LOT 23 STONE POINT VIL 14 MOR DD-4
459-090-024-000	1	6	406.88	406.88	MDR	0.0	LOT 24 STONE POINT VIL 14 MOR DD-4
459-090-025-000	1	6	406.88	406.88	MDR	0.0	LOT 25 STONE POINT VIL 14 MOR DD-4
459-090-026-000	1	6	406.88	406.88	MDR	0.0	LOT 26 STONE POINT VIL 14 MOR DD-4
459-090-027-000	1	6	406.88	406.88	MDR	0.0	LOT 27 STONE POINT VIL 14 MOR DD-4
459-090-028-000	1	6	406.88	406.88	MDR	0.0	LOT 28 STONE POINT VIL 14 MOR DD-4
459-090-029-000	1	6	406.88	406.88	MDR	0.0	LOT 29 STONE POINT VIL 14 MOR DD-4
459-090-030-000	1	6	406.88	406.88	MDR	0.0	LOT 30 STONE POINT VIL 14 MOR DD-4
459-090-031-000	1	6	406.88	406.88	MDR	0.0	LOT 31 STONE POINT VIL 14 MOR DD-4
459-090-032-000	1	6	406.88	406.88	MDR	0.0	LOT 32 STONE POINT VIL 14 MOR DD-4
459-090-033-000	1	6	406.88	406.88	MDR	0.0	LOT 33 STONE POINT VIL 14 MOR DD-4
459-090-034-000	1	6	406.88	406.88	MDR	0.0	LOT 34 STONE POINT VIL 14 MOR DD-4
459-090-035-000	1	6	406.88	406.88	MDR	0.0	LOT 35 STONE POINT VIL 14 MOR DD-4
459-090-036-000	1	6	406.88	406.88	MDR	0.0	LOT 36 STONE POINT VIL 14 MOR DD-4
459-090-037-000	1	6	406.88	406.88	MDR	0.0	LOT 37 STONE POINT VIL 14 MOR DD-4
459-090-038-000	1	6	406.88	406.88	MDR	0.0	LOT 38 STONE POINT VIL 14 MOR DD-4
459-090-039-000	1	6	406.88	406.88	MDR	0.0	LOT 39 STONE POINT VIL 14 MOR DD-4
459-090-040-000	1	6	406.88	406.88	MDR	0.0	LOT 40 STONE POINT VIL 14 MOR DD-4
459-090-041-000	1	6	406.88	406.88	MDR	0.0	LOT 41 STONE POINT VIL 14 MOR DD-4
459-090-042-000	1	6	406.88	406.88	MDR	0.0	LOT 42 STONE POINT VIL 14 MOR DD-4

City of Roseville
Community Facilities District No. 3 (Municipal Services)
Fiscal Year 2016/17 Tax Roll

ASSESSOR PARCEL NUMBER	ANNEXATION RATE AREA	ANNEX NO.	TOTAL CHARGE	MAXIMUM TAX	LAND USE	TAX ACRES	LEGAL DESC
459-090-043-000	1	6	406.88	406.88	MDR	0.0	LOT 43 STONE POINT VIL 14 MOR DD-4
459-090-044-000	1	6	406.88	406.88	MDR	0.0	LOT 44 STONE POINT VIL 14 MOR DD-4
459-090-045-000	1	6	406.88	406.88	MDR	0.0	LOT 45 STONE POINT VIL 14 MOR DD-4
459-090-046-000	1	6	406.88	406.88	MDR	0.0	LOT 46 STONE POINT VIL 14 MOR DD-4
459-090-047-000	1	6	406.88	406.88	MDR	0.0	LOT 47 STONE POINT VIL 14 MOR DD-4
459-090-048-000	1	6	406.88	406.88	MDR	0.0	LOT 48 STONE POINT VIL 14 MOR DD-4
459-090-049-000	1	6	406.88	406.88	MDR	0.0	LOT 49 STONE POINT VIL 14 MOR DD-4
459-090-050-000	1	6	406.88	406.88	MDR	0.0	LOT 50 STONE POINT VIL 14 MOR DD-4
459-090-051-000	1	6	406.88	406.88	MDR	0.0	LOT 51 STONE POINT VIL 14 MOR DD-4
459-090-052-000	1	6	406.88	406.88	MDR	0.0	LOT 52 STONE POINT VIL 14 MOR DD-4
459-090-053-000	1	6	406.88	406.88	MDR	0.0	LOT 53 STONE POINT VIL 14 MOR DD-4
459-090-054-000	1	6	406.88	406.88	MDR	0.0	LOT 54 STONE POINT VIL 14 MOR DD-4
459-090-055-000	1	6	406.88	406.88	MDR	0.0	LOT 87 STONE POINT VIL 11 12 MOR DD-3
459-090-056-000	1	6	406.88	406.88	MDR	0.0	LOT 88 STONE POINT VIL 11 12 MOR DD-3
459-090-057-000	1	6	-	-		0.0	LOT B COMMON AREA STONE POINT VIL 14 MOR DD-4
459-090-058-000	1	6	-	-		0.0	LOT C COMMON AREA STONE POINT VIL 14 MOR DD-4
459-090-059-000	1	6	-	-		0.0	LOT D COMMON AREA STONE POINT VIL 14 MOR DD-4
459-090-060-000	1	6	-	-		0.0	LOT E COMMON AREA STONE POINT VIL 14 MOR DD-4
459-090-061-000	1	6	-	-		0.0	POR LOT N COM AREA STONE POINT VIL 11 12 MOR DD-3
459-090-062-000	1	6	-	-		0.0	LOT 10A PARK STONE POINT LARGE LOT SUBD MOR CC-94
459-090-063-000	1	6	-	-		0.0	LOT 10B PARK STONE POINT LARGE LOT SUBD MOR CC-94
476-470-001-000	1	4	203.44	203.44	MDR	0.0	LOT 1 ROSE PARK SUBDIVISION MOR AA-91
476-470-002-000	1	4	406.88	406.88	MDR	0.0	LOT 2 ROSE PARK SUBDIVISION MOR AA-91
476-470-003-000	1	4	406.88	406.88	MDR	0.0	LOT 3 ROSE PARK SUBDIVISION MOR AA-91
476-470-004-000	1	4	406.88	406.88	MDR	0.0	LOT 4 ROSE PARK SUBDIVISION MOR AA-91
476-470-005-000	1	4	406.88	406.88	MDR	0.0	LOT 5 ROSE PARK SUBDIVISION MOR AA-91
476-470-006-000	1	4	406.88	406.88	MDR	0.0	LOT 6 ROSE PARK SUBDIVISION MOR AA-91
476-470-007-000	1	4	406.88	406.88	MDR	0.0	LOT 7 ROSE PARK SUBDIVISION MOR AA-91
476-470-008-000	1	4	203.44	203.44	MDR	0.0	LOT 8 ROSE PARK SUBDIVISION MOR AA-91
476-470-009-000	1	4	406.88	406.88	MDR	0.0	LOT 9 ROSE PARK SUBDIVISION MOR AA-91
476-470-010-000	1	4	406.88	406.88	MDR	0.0	LOT 10 ROSE PARK SUBDIVISION MOR AA-91
476-470-011-000	1	4	406.88	406.88	MDR	0.0	LOT 11 ROSE PARK SUBDIVISION MOR AA-91
476-470-012-000	1	4	406.88	406.88	MDR	0.0	LOT 12 ROSE PARK SUBDIVISION MOR AA-91
476-470-013-000	1	4	406.88	406.88	MDR	0.0	LOT 13 ROSE PARK SUBDIVISION MOR AA-91
476-470-014-000	1	4	406.88	406.88	MDR	0.0	LOT 14 ROSE PARK SUBDIVISION MOR AA-91
476-470-015-000	1	4	406.88	406.88	MDR	0.0	LOT 15 ROSE PARK SUBDIVISION MOR AA-91

City of Roseville
Community Facilities District No. 3 (Municipal Services)
Fiscal Year 2016/17 Tax Roll

ASSESSOR PARCEL NUMBER	ANNEXATION RATE AREA	ANNEX NO.	TOTAL CHARGE	MAXIMUM TAX	LAND USE	TAX ACRES	LEGAL DESC
476-470-016-000	1	4	406.88	406.88	MDR	0.0	LOT 16 ROSE PARK SUBDIVISION MOR AA-91
476-470-017-000	1	4	406.88	406.88	MDR	0.0	LOT 17 ROSE PARK SUBDIVISION MOR AA-91
476-470-018-000	1	4	406.88	406.88	LDR	0.0	LOT 46 ROSE PARK SUBDIVISION MOR AA-91
476-470-019-000	1	4	406.88	406.88	LDR	0.0	LOT 47 ROSE PARK SUBDIVISION MOR AA-91
476-470-020-000	1	4	406.88	406.88	MDR	0.0	LOT 48 ROSE PARK SUBDIVISION MOR AA-91
476-470-021-000	1	4	406.88	406.88	LDR	0.0	LOT 49 ROSE PARK SUBDIVISION MOR AA-91
476-470-022-000	1	4	406.88	406.88	LDR	0.0	LOT 50 ROSE PARK SUBDIVISION MOR AA-91
476-470-023-000	1	4	406.88	406.88	LDR	0.0	LOT 51 ROSE PARK SUBDIVISION MOR AA-91
476-470-024-000	1	4	406.88	406.88	LDR	0.0	LOT 52 ROSE PARK SUBDIVISION MOR AA-91
476-470-025-000	1	4	406.88	406.88	MDR	0.0	LOT 53 ROSE PARK SUBDIVISION MOR AA-91
476-470-026-000	1	4	406.88	406.88	MDR	0.0	LOT 54 ROSE PARK SUBDIVISION MOR AA-91
476-470-027-000	1	4	406.88	406.88	MDR	0.0	LOT 55 ROSE PARK SUBDIVISION MOR AA-91
476-470-028-000	1	4	406.88	406.88	MDR	0.0	LOT 56 ROSE PARK SUBDIVISION MOR AA-91
476-470-029-000	1	4	406.88	406.88	MDR	0.0	LOT 57 ROSE PARK SUBDIVISION MOR AA-91
476-470-030-000	1	4	406.88	406.88	MDR	0.0	LOT 58 ROSE PARK SUBDIVISION MOR AA-91
476-470-031-000	1	4	406.88	406.88	MDR	0.0	LOT 59 ROSE PARK SUBDIVISION MOR AA-91
476-470-032-000	1	4	406.88	406.88	MDR	0.0	LOT 60 ROSE PARK SUBDIVISION MOR AA-91
476-470-033-000	1	4	406.88	406.88	MDR	0.0	LOT 61 ROSE PARK SUBDIVISION MOR AA-91
476-470-034-000	1	4	406.88	406.88	MDR	0.0	LOT 62 ROSE PARK SUBDIVISION MOR AA-91
476-470-035-000	1	4	406.88	406.88	MDR	0.0	LOT 63 ROSE PARK SUBDIVISION MOR AA-91
476-470-036-000	1	4	406.88	406.88	MDR	0.0	LOT 64 ROSE PARK SUBDIVISION MOR AA-91
476-470-037-000	1	4	406.88	406.88	MDR	0.0	LOT 65 ROSE PARK SUBDIVISION MOR AA-91
476-470-038-000	1	4	406.88	406.88	MDR	0.0	LOT 66 ROSE PARK SUBDIVISION MOR AA-91
476-470-039-000	1	4	406.88	406.88	MDR	0.0	LOT 67 ROSE PARK SUBDIVISION MOR AA-91
476-470-040-000	1	4	406.88	406.88	MDR	0.0	LOT 68 ROSE PARK SUBDIVISION MOR AA-91
476-470-041-000	1	4	406.88	406.88	LDR	0.0	LOT 69 ROSE PARK SUBDIVISION MOR AA-91
476-470-042-000	1	4	406.88	406.88	LDR	0.0	LOT 70 ROSE PARK SUBDIVISION MOR AA-91
476-470-043-000	1	4	406.88	406.88	LDR	0.0	LOT 71 ROSE PARK SUBDIVISION MOR AA-91
476-470-044-000	1	4	406.88	406.88	MDR	0.0	LOT 72 ROSE PARK SUBDIVISION MOR AA-91
476-470-045-000	1	4	406.88	406.88	MDR	0.0	LOT 73 ROSE PARK SUBDIVISION MOR AA-91
476-480-001-000	1	4	406.88	406.88	MDR	0.0	LOT 18 ROSE PARK SUBDIVISION MOR AA-91
476-480-002-000	1	4	406.88	406.88	MDR	0.0	LOT 19 ROSE PARK SUBDIVISION MOR AA-91
476-480-003-000	1	4	406.88	406.88	MDR	0.0	LOT 20 ROSE PARK SUBDIVISION MOR AA-91
476-480-004-000	1	4	406.88	406.88	MDR	0.0	LOT 21 ROSE PARK SUBDIVISION MOR AA-91
476-480-005-000	1	4	406.88	406.88	MDR	0.0	LOT 22 ROSE PARK SUBDIVISION MOR AA-91
476-480-006-000	1	4	406.88	406.88	MDR	0.0	LOT 23 ROSE PARK SUBDIVISION MOR AA-91

City of Roseville
Community Facilities District No. 3 (Municipal Services)
Fiscal Year 2016/17 Tax Roll

ASSESSOR PARCEL NUMBER	ANNEXATION RATE AREA	ANNEX NO.	TOTAL CHARGE	MAXIMUM TAX	LAND USE	TAX ACRES	LEGAL DESC
476-480-007-000	1	4	406.88	406.88	MDR	0.0	LOT 24 ROSE PARK SUBDIVISION MOR AA-91
476-480-008-000	1	4	203.44	203.44	MDR	0.0	LOT 25 ROSE PARK SUBDIVISION MOR AA-91
476-480-009-000	1	4	406.88	406.88	MDR	0.0	LOT 26 ROSE PARK SUBDIVISION MOR AA-91
476-480-010-000	1	4	406.88	406.88	MDR	0.0	LOT 27 ROSE PARK SUBDIVISION MOR AA-91
476-480-011-000	1	4	406.88	406.88	MDR	0.0	LOT 28 ROSE PARK SUBDIVISION MOR AA-91
476-480-012-000	1	4	203.44	203.44	MDR	0.0	LOT 29 ROSE PARK SUBDIVISION MOR AA-91
476-480-013-000	1	4	406.88	406.88	MDR	0.0	LOT 30 ROSE PARK SUBDIVISION MOR AA-91
476-480-014-000	1	4	406.88	406.88	MDR	0.0	LOT 31 ROSE PARK SUBDIVISION MOR AA-91
476-480-015-000	1	4	406.88	406.88	MDR	0.0	LOT 32 ROSE PARK SUBDIVISION MOR AA-91
476-480-016-000	1	4	406.88	406.88	MDR	0.0	LOT 33 ROSE PARK SUBDIVISION MOR AA-91
476-480-017-000	1	4	406.88	406.88	MDR	0.0	LOT 34 ROSE PARK SUBDIVISION MOR AA-91
476-480-018-000	1	4	406.88	406.88	MDR	0.0	LOT 35 ROSE PARK SUBDIVISION MOR AA-91
476-480-019-000	1	4	406.88	406.88	MDR	0.0	LOT 36 ROSE PARK SUBDIVISION MOR AA-91
476-480-020-000	1	4	406.88	406.88	MDR	0.0	LOT 37 ROSE PARK SUBDIVISION MOR AA-91
476-480-021-000	1	4	406.88	406.88	MDR	0.0	LOT 38 ROSE PARK SUBDIVISION MOR AA-91
476-480-022-000	1	4	406.88	406.88	MDR	0.0	LOT 39 ROSE PARK SUBDIVISION MOR AA-91
476-480-023-000	1	4	406.88	406.88	MDR	0.0	LOT 40 ROSE PARK SUBDIVISION MOR AA-91
476-480-024-000	1	4	406.88	406.88	MDR	0.0	LOT 41 ROSE PARK SUBDIVISION MOR AA-91
476-480-025-000	1	4	406.88	406.88	MDR	0.0	LOT 42 ROSE PARK SUBDIVISION MOR AA-91
476-480-026-000	1	4	406.88	406.88	MDR	0.0	LOT 43 ROSE PARK SUBDIVISION MOR AA-91
476-480-027-000	1	4	406.88	406.88	MDR	0.0	LOT 44 ROSE PARK SUBDIVISION MOR AA-91
476-480-028-000	1	4	406.88	406.88	LDR	0.0	LOT 45 ROSE PARK SUBDIVISION MOR AA-91
476-480-029-000	1	4	406.88	406.88	MDR	0.0	LOT 74 ROSE PARK SUBDIVISION MOR AA-91
476-480-030-000	1	4	406.88	406.88	MDR	0.0	LOT 75 ROSE PARK SUBDIVISION MOR AA-91
476-480-031-000	1	4	406.88	406.88	MDR	0.0	LOT 76 ROSE PARK SUBDIVISION MOR AA-91
476-480-032-000	1	4	406.88	406.88	MDR	0.0	LOT 77 ROSE PARK SUBDIVISION MOR AA-91
476-480-033-000	1	4	406.88	406.88	MDR	0.0	LOT 78 ROSE PARK SUBDIVISION MOR AA-91
476-480-034-000	1	4	406.88	406.88	MDR	0.0	LOT 79 ROSE PARK SUBDIVISION MOR AA-91
476-480-035-000	1	4	406.88	406.88	MDR	0.0	LOT 80 ROSE PARK SUBDIVISION MOR AA-91
476-480-036-000	1	4	406.88	406.88	MDR	0.0	LOT 81 ROSE PARK SUBDIVISION MOR AA-91
476-480-037-000	1	4	406.88	406.88	MDR	0.0	LOT 82 ROSE PARK SUBDIVISION MOR AA-91
476-480-038-000	1	4	406.88	406.88	MDR	0.0	LOT 83 ROSE PARK SUBDIVISION MOR AA-91
476-480-039-000	1	4	406.88	406.88	MDR	0.0	LOT 84 ROSE PARK SUBDIVISION MOR AA-91
476-480-040-000	1	4	406.88	406.88	MDR	0.0	LOT 85 ROSE PARK SUBDIVISION MOR AA-91
477-080-007-000	2	14	-	-		0.0	6.6 AC PAR B PMOR 32-151
479-401-001-000	1	F	-	-	exempt	0.0	LT E, PUE/ROW FIDDYMENT RANCH VILLAGE 17 MOR BB-31

City of Roseville
Community Facilities District No. 3 (Municipal Services)
Fiscal Year 2016/17 Tax Roll

ASSESSOR PARCEL NUMBER	ANNEXATION RATE AREA	ANNEX NO.	TOTAL CHARGE	MAXIMUM TAX	LAND USE	TAX ACRES	LEGAL DESC
479-401-002-000	1	F	406.88	406.88	MDR	0.0	LOT 1 FIDDYMENT RANCH VILLAGE 17, PH 1MOR CC PG 10
479-401-003-000	1	F	406.88	406.88	MDR	0.0	LOT 2 FIDDYMENT RANCH VILLAGE 17, PH 1 MOR CC-10
479-401-004-000	1	F	406.88	406.88	MDR	0.0	LOT 3 FIDDYMENT RANCH VILLAGE 17, PH 1MOR CC PG 10
479-401-005-000	1	F	406.88	406.88	MDR	0.0	LOT 4 FIDDYMENT RANCH VILLAGE 17, PH 1 MOR CC-10
479-401-006-000	1	F	406.88	406.88	MDR	0.0	LOT 5 FIDDYMENT RANCH VILLAGE 17, PH 1 MOR CC-10
479-401-007-000	1	F	406.88	406.88	MDR	0.0	LOT 6 FIDDYMENT RANCH VILLAGE 17, PH 1 MOR CC-10
479-401-008-000	1	F	406.88	406.88	MDR	0.0	LOT 7 FIDDYMENT RANCH VILLAGE 17, PH 1 MOR CC-10
479-401-009-000	1	F	406.88	406.88	MDR	0.0	LOT 8 FIDDYMENT RANCH VILLAGE 17, PH 1 MOR CC-10
479-401-010-000	1	F	406.88	406.88	MDR	0.0	LOT 9 FIDDYMENT RANCH VILLAGE 17, PH 1 MOR CC-10
479-401-011-000	1	F	406.88	406.88	MDR	0.0	LOT 10 FIDDYMENT RANCH VILLAGE 17, PH 1 MOR CC-10
479-401-012-000	1	F	406.88	406.88	MDR	0.0	LOT 11 FIDDYMENT RANCH VILLAGE 17, PH 1 MOR CC-10
479-401-013-000	1	F	406.88	406.88	MDR	0.0	LOT 12 FIDDYMENT RANCH VILLAGE 17, PH 1 MOR CC-10
479-401-014-000	1	F	406.88	406.88	MDR	0.0	LOR 13 FIDDYMENT RANCH VILLAGE 17, PH 1 MOR CC-10
479-401-015-000	1	F	406.88	406.88	MDR	0.0	LOT 14 FIDDYMENT RANCH VILLAGE 17, PH 1 MOR CC-10
479-401-016-000	1	F	406.88	406.88	MDR	0.0	LOT 15 FIDDYMENT RANCH VILLAGE 17, PH 1 MOR CC-10
479-401-017-000	1	F	406.88	406.88	MDR	0.0	LOT 16 FIDDYMENT RANCH VILLAGE 17, PH 1 MOR CC-10
479-401-018-000	1	F	406.88	406.88	MDR	0.0	LOT 17 FIDDYMENT RANCH VILLAGE 17, PH 1 MOR CC-10
479-401-019-000	1	F	406.88	406.88	MDR	0.0	LOT 18 FIDDYMENT RANCH VILLAGE 17, PH 1 MOR CC-10
479-401-020-000	1	F	406.88	406.88	MDR	0.0	LOT 19 FIDDYMENT RANCH VILLAGE 17, PH 1 MOR CC-10
479-402-001-000	1	F	406.88	406.88	MDR	0.0	LOT 98 FIDDYMENT RANCH VILLAGE 17, PH 1 MOR CC-10
479-402-002-000	1	F	406.88	406.88	MDR	0.0	LOT 99 FIDDYMENT RANCH VILLAGE 17, PH 1 MOR CC-10
479-402-003-000	1	F	406.88	406.88	MDR	0.0	LOT 100 FIDDYMENT RANCH VILLAGE 17, PH 1 MOR CC-10
479-402-004-000	1	F	406.88	406.88	MDR	0.0	LOT 101 FIDDYMENT RANCH VILLAGE 17, PH 1 MOR CC-10
479-402-005-000	1	F	406.88	406.88	MDR	0.0	LOT 102 FIDDYMENT RANCH VILLAGE 17, PH 1 MOR C-10
479-402-006-000	1	F	406.88	406.88	MDR	0.0	LOT 103 FIDDYMENT RANCH VILLAGE 17, PH 1 MOR CC-10
479-402-007-000	1	F	406.88	406.88	MDR	0.0	LOT 104 FIDDYMENT RANCH VILLAGE 17, PH 1 MOR CC-10
479-402-008-000	1	F	406.88	406.88	MDR	0.0	LOT 105 FIDDYMENT RANCH VILLAGE 17, PH 1 MOR CC-10
479-402-009-000	1	F	406.88	406.88	MDR	0.0	LOT 124 FIDDYMENT RANCH VILLAGE 17, PH 1 MOR CC-10
479-402-010-000	1	F	406.88	406.88	MDR	0.0	LOT 125 FIDDYMENT RANCH VILLAGE 17, PH 1 MOR CC-10
479-402-011-000	1	F	406.88	406.88	MDR	0.0	LOT 126 FIDDYMENT RANCH VILLAGE 17, PH 1 MOR CC-10
479-402-012-000	1	F	406.88	406.88	MDR	0.0	LOT 127 FIDDYMENT RANCH VILLAGE 17, PH 1 MOR CC-10
479-402-013-000	1	F	406.88	406.88	MDR	0.0	LOT 128 FIDDYMENT RANCH VILLAGE 17, PH 1 MOR CC-10
479-402-014-000	1	F	406.88	406.88	MDR	0.0	LOT 129 FIDDYMENT RANCH VILLAGE 17, PH 1 MOR CC-10
479-402-015-000	1	F	406.88	406.88	MDR	0.0	LOT 130 FIDDYMENT RANCH VILLAGE 17, PH 1 MOR CC-10
479-402-016-000	1	F	406.88	406.88	MDR	0.0	LOT 131 FIDDYMENT RANCH VILLAGE 17, PH 1 MOR CC-10
479-403-001-000	1	F	406.88	406.88	MDR	0.0	LOT69 FIDDYMENT RANCH VILLAGE 17, PH 1MOR CC PG 10

City of Roseville
Community Facilities District No. 3 (Municipal Services)
Fiscal Year 2016/17 Tax Roll

ASSESSOR PARCEL NUMBER	ANNEXATION RATE AREA	ANNEX NO.	TOTAL CHARGE	MAXIMUM TAX	LAND USE	TAX ACRES	LEGAL DESC
479-403-002-000	1	F	406.88	406.88	MDR	0.0	LOT 70 FIDDYMENT RANCH VILLAGE 17, PH 1 MOR CC-10
479-403-003-000	1	F	406.88	406.88	MDR	0.0	LOT 71 FIDDYMENT RANCH VILLAGE 17, PH 1 MOR CC-10
479-403-004-000	1	F	406.88	406.88	MDR	0.0	LOT 72 FIDDYMENT RANCH VILLAGE 17, PH 1 MOR CC-10
479-403-005-000	1	F	406.88	406.88	MDR	0.0	LOT 73 FIDDYMENT RANCH VILLAGE 17, PH 1 MOR CC-10
479-403-006-000	1	F	406.88	406.88	MDR	0.0	LOT 74 FIDDYMENT RANCH VILLAGE 17, PH 1 MOR CC-10
479-403-007-000	1	F	406.88	406.88	MDR	0.0	LOT 75 FIDDYMENT RANCH VILLAGE 17, PH 1 MOR CC-10
479-403-008-000	1	F	406.88	406.88	MDR	0.0	LOT 91 FIDDYMENT RANCH VILLAGE 17, PH 1 MOR CC-10
479-403-009-000	1	F	406.88	406.88	MDR	0.0	LOT 92 FIDDYMENT RANCH VILLAGE 17, PH 1 MOR CC-10
479-403-010-000	1	F	406.88	406.88	MDR	0.0	LOT 93 FIDDYMENT RANCH VILLAGE 17, PH 1 MOR CC-10
479-403-011-000	1	F	406.88	406.88	MDR	0.0	LOT 94 FIDDYMENT RANCH VILLAGE 17, PH 1 MOR CC-10
479-403-012-000	1	F	406.88	406.88	MDR	0.0	LOT 95 FIDDYMENT RANCH VILLAGE 17, PH 1 MOR CC-10
479-403-013-000	1	F	406.88	406.88	MDR	0.0	LOT 96 FIDDYMENT RANCH VILLAGE 17, PH 1 MOR CC-10
479-403-014-000	1	F	406.88	406.88	MDR	0.0	LOT97 FIDDYMENT RANCH VILLAGE 17, PH 1MOR CC PG 10
479-404-001-000	1	F	-	-		0.0	LT C, PUE/ROW FIDDYMENT RANCH VILLAGE 17 MOR BB-31
479-404-002-000	1	F	-	-		0.0	LT D, PUE/ROW FIDDYMENT RANCH VILLAGE 17 MOR BB-31
479-404-003-000	1	F	406.88	406.88	MDR	0.0	LOT 60 FIDDYMENT RANCH VILLAGE 17,PH 1 MOR CC-10
479-404-004-000	1	F	406.88	406.88	MDR	0.0	LOT 61 FIDDYMENT RANCH VILLAGE 17, PH 1 MOR CC-10
479-404-005-000	1	F	406.88	406.88	MDR	0.0	LOT 62 FIDDYMENT RANCH VILLAGE 17, PH 1 MOR CC-10
479-404-006-000	1	F	406.88	406.88	MDR	0.0	LOT 63 FIDDYMENT RANCH VILLAGE 17, PH 1 MOR CC-10
479-404-007-000	1	F	406.88	406.88	MDR	0.0	LOT 64 FIDDYMENT RANCH VILLAGE 17, PH 1 MOR CC-10
479-404-008-000	1	F	406.88	406.88	MDR	0.0	LOT 65 FIDDYMENT RANCH VILLAGE 17, PH 1 MOR CC-10
479-404-009-000	1	F	406.88	406.88	MDR	0.0	LOT 66 FIDDYMENT RANCH VILLAGE 17, PH 1 MOR CC-10
479-404-010-000	1	F	406.88	406.88	MDR	0.0	LOT 67 FIDDYMENT RANCH VILLAGE 17, PH 1 MOR CC-10
479-404-011-000	1	F	406.88	406.88	MDR	0.0	LOT 68 FIDDYMENT RANCH VILLAGE 17, PH 1 MOR CC-10
479-411-001-000	1	F	406.88	406.88	MDR	0.0	LT 35 FIDDYMENT RANCH VILLAGE 17, MOR BK BB PG 31
479-411-002-000	1	F	406.88	406.88	MDR	0.0	LT 36 FIDDYMENT RANCH VILLAGE 17, MOR BK BB PG 31
479-411-003-000	1	F	406.88	406.88	MDR	0.0	LT 37 FIDDYMENT RANCH VILLAGE 17, MOR BK BB PG 31
479-411-004-000	1	F	406.88	406.88	MDR	0.0	LT 38 FIDDYMENT RANCH VILLAGE 17, MOR BK BB PG 31
479-411-005-000	1	F	406.88	406.88	MDR	0.0	LT 41 FIDDYMENT RANCH VILLAGE 17, MOR BK BB PG 31
479-411-006-000	1	F	406.88	406.88	MDR	0.0	LT 42 FIDDYMENT RANCH VILLAGE 17, MOR BK BB PG 31
479-411-007-000	1	F	406.88	406.88	MDR	0.0	LT 43 FIDDYMENT RANCH VILLAGE 17, MOR BK BB PG 31
479-411-008-000	1	F	406.88	406.88	MDR	0.0	LT 44 FIDDYMENT RANCH VILLAGE 17, MOR BK BB PG 31
479-411-009-000	1	F	406.88	406.88	MDR	0.0	LT 45 FIDDYMENT RANCH VILLAGE 17, MOR BK BB PG 31
479-411-010-000	1	F	406.88	406.88	MDR	0.0	LT 46 FIDDYMENT RANCH VILLAGE 17, MOR BK BB PG 31
479-411-011-000	1	F	406.88	406.88	MDR	0.0	LT 47 FIDDYMENT RANCH VILLAGE 17, MOR BK BB PG 31
479-411-012-000	1	F	406.88	406.88	MDR	0.0	LT 48 FIDDYMENT RANCH VILLAGE 17, MOR BK BB PG 31

**City of Roseville
Community Facilities District No. 3 (Municipal Services)
Fiscal Year 2016/17 Tax Roll**

ASSESSOR PARCEL NUMBER	ANNEXATION RATE AREA	ANNEX NO.	TOTAL CHARGE	MAXIMUM TAX	LAND USE	TAX ACRES	LEGAL DESC
479-411-013-000	1	F	406.88	406.88	MDR	0.0	LT 49 FIDDYMENT RANCH VILLAGE 17, MOR BK BB PG 31
479-411-014-000	1	F	406.88	406.88	MDR	0.0	LT 50 FIDDYMENT RANCH VILLAGE 17, MOR BK BB PG 31
479-411-015-000	1	F	406.88	406.88	MDR	0.0	LT 51 FIDDYMENT RANCH VILLAGE 17, MOR BK BB PG 31
479-411-016-000	1	F	406.88	406.88	MDR	0.0	LT 52 FIDDYMENT RANCH VILLAGE 17, MOR BK BB PG 31
479-411-017-000	1	F	-	-		0.0	LT A, PUE/ROW FIDDYMENT RANCH VILLAGE 17 MOR BB-31
479-411-018-000	1	F	-	-		0.0	LT B, PUE/ROW FIDDYMENT RANCH VILLAGE 17 MOR BB-31
479-411-019-000	1	F	406.88	406.88	MDR	0.0	LOT 55 FIDDYMENT RANCH VILLAGE 17, PH 1 MOR CC-10
479-411-020-000	1	F	406.88	406.88	MDR	0.0	LOT 56 FIDDYMENT RANCH VILLAGE 17, PH 1 MOR CC-10
479-411-021-000	1	F	406.88	406.88	MDR	0.0	LOT 57 FIDDYMENT RANCH VILLAGE 17, PH 1 MOR CC-10
479-411-022-000	1	F	406.88	406.88	MDR	0.0	LOT 58 FIDDYMENT RANCH VILLAGE 17, PH 1 MOR CC-10
479-411-023-000	1	F	406.88	406.88	MDR	0.0	LOT 59 FIDDYMENT RANCH VILLAGE 17, PH 1 MOR CC-10
479-411-024-000	1	F	406.88	406.88	MDR	0.0	LOT 20 FIDDYMENT RANCH VILLAGE 17, PH 2 MOR CC-13
479-411-025-000	1	F	406.88	406.88	MDR	0.0	LOT 21 FIDDYMENT RANCH VILLAGE 17, PH 2 MOR CC-13
479-411-026-000	1	F	406.88	406.88	MDR	0.0	LOT 22 FIDDYMENT RANCH VILLAGE 17, PH 2 MOR CC-13
479-411-027-000	1	F	406.88	406.88	MDR	0.0	LOT 23 FIDDYMENT RANCH VILLAGE 17, PH 2 MOR CC-13
479-411-028-000	1	F	406.88	406.88	MDR	0.0	LOT 24 FIDDYMENT RANCH VILLAGE 17, PH 2 MOR CC-13
479-411-029-000	1	F	406.88	406.88	MDR	0.0	LOT 25 FIDDYMENT RANCH VILLAGE 17, PH 2 MOR CC-13
479-411-030-000	1	F	406.88	406.88	MDR	0.0	LOT 26 FIDDYMENT RANCH VILLAGE 17, PH 2 MOR CC-13
479-411-031-000	1	F	406.88	406.88	MDR	0.0	LOT 27 FIDDYMENT RANCH VILLAGE 17, PH 2 MOR CC-13
479-411-032-000	1	F	406.88	406.88	MDR	0.0	LOT 28 FIDDYMENT RANCH VILLAGE 17, PH 2 MOR CC-13
479-411-033-000	1	F	406.88	406.88	MDR	0.0	LOT 29 FIDDYMENT RANCH VILLAGE 17, PH 2 CC-13
479-411-034-000	1	F	406.88	406.88	MDR	0.0	LOT 30 FIDDYMENT RANCH VILLAGE 17, PH 2 MOR CC-13
479-411-035-000	1	F	406.88	406.88	MDR	0.0	LOT 31 FIDDYMENT RANCH VILLAGE 17, PH 2 MOR CC-13
479-411-036-000	1	F	406.88	406.88	MDR	0.0	LOT 32 FIDDYMENT RANCH VILLAGE 17, PH 2 MOR CC-13
479-411-037-000	1	F	406.88	406.88	MDR	0.0	LOT 33 FIDDYMENT RANCH VILLAGE 17, PH 2 MOR CC-13
479-411-038-000	1	F	406.88	406.88	MDR	0.0	LOT 34 FIDDYMENT RANCH VILLAGE 17, PH 2 MOR CC-13
479-411-039-000	1	F	406.88	406.88	MDR	0.0	LOT 39 FIDDYMENT RANCH VILLAGE 17, PH 2 MOR CC-13
479-411-040-000	1	F	406.88	406.88	MDR	0.0	LOT 40 FIDDYMENT RANCH VILLAGE 17, PH 2 MOR CC-13
479-411-041-000	1	F	406.88	406.88	MDR	0.0	LOT 53 FIDDYMENT RANCH VILLAGE 17, PH 2 MOR C-13
479-411-042-000	1	F	406.88	406.88	MDR	0.0	LOT 54 FIDDYMENT RANCH VILLAGE 17, PH 2 MOR CC-13
479-412-001-000	1	F	406.88	406.88	MDR	0.0	LT 112 FIDDYMENT RANCH VILLAGE 17, MOR BK BB PG 31
479-412-002-000	1	F	406.88	406.88	MDR	0.0	LT 113 FIDDYMENT RANCH VILLAGE 17, MOR BK BB PG 31
479-412-003-000	1	F	406.88	406.88	MDR	0.0	LT 114 FIDDYMENT RANCH VILLAGE 17, MOR BK BB PG 31
479-412-004-000	1	F	406.88	406.88	MDR	0.0	LOT 106 FIDDYMENT RANCH VILLAGE 17, PH 1 MOR CC-10
479-412-005-000	1	F	406.88	406.88	MDR	0.0	LOT 107 FIDDYMENT RANCH VILLAGE 17, PH 1 MOR CC-10
479-412-006-000	1	F	406.88	406.88	MDR	0.0	LOT 108 FIDDYMENT RANCH VILLAGE 17, PH 1 MOR CC-10

City of Roseville
Community Facilities District No. 3 (Municipal Services)
Fiscal Year 2016/17 Tax Roll

ASSESSOR PARCEL NUMBER	ANNEXATION RATE AREA	ANNEX NO.	TOTAL CHARGE	MAXIMUM TAX	LAND USE	TAX ACRES	LEGAL DESC
479-412-007-000	1	F	406.88	406.88	MDR	0.0	LOT 109 FIDDYMENT RANCH VILLAGE 17, PH 1 MOR CC-10
479-412-008-000	1	F	406.88	406.88	MDR	0.0	LT 110 FIDDYMENT RANCH VILLAGE 17, PH 2 MOR CC-13
479-412-009-000	1	F	406.88	406.88	MDR	0.0	LOT 111 FIDDYMENT RANCH VILLAGE 17, PH 2 MOR CC-13
479-412-010-000	1	F	406.88	406.88	MDR	0.0	LOT 115 FIDDYMENT RANCH VILLAGE 17, PH 2 MOR CC-13
479-412-011-000	1	F	406.88	406.88	MDR	0.0	LOT 116 FIDDYMENT RANCH VILLAGE 17, PH 2 MOR CC-13
479-412-012-000	1	F	406.88	406.88	MDR	0.0	LOT 117 FIDDYMENT RANCH VILLAGE 17, PH 2 MOR CC-13
479-412-013-000	1	F	406.88	406.88	MDR	0.0	LOT 118 FIDDYMENT RANCH VILLAGE 17, PH 2 MOR CC-13
479-412-014-000	1	F	406.88	406.88	MDR	0.0	LOT 119 FIDDYMENT RANCH VILLAGE 17, PH 2 MOR CC-13
479-412-015-000	1	F	406.88	406.88	MDR	0.0	LOT 120 FIDDYMENT RANCH VILLAGE 17, PH 2 MOR CC-13
479-412-016-000	1	F	406.88	406.88	MDR	0.0	LOT 121 FIDDYMENT RANCH VILLAGE 17, PH 2 MOR CC-13
479-412-017-000	1	F	406.88	406.88	MDR	0.0	LOT 122 FIDDYMENT RANCH VILLAGE 17, PH 2 MOR CC-13
479-412-018-000	1	F	406.88	406.88	MDR	0.0	LOT 123 FIDDYMENT RANCH VILLAGE 17, PH 2 MOR CC-13
479-413-001-000	1	F	406.88	406.88	MDR	0.0	LT 83 FIDDYMENT RANCH VILLAGE 17, MOR BK BB PG 31
479-413-002-000	1	F	406.88	406.88	MDR	0.0	LT 84 FIDDYMENT RANCH VILLAGE 17, MOR BK BB PG 31
479-413-003-000	1	F	406.88	406.88	MDR	0.0	LOT 76 FIDDYMENT RANCH VILLAGE 17, PH 1 MOR CC-10
479-413-004-000	1	F	406.88	406.88	MDR	0.0	LOT 77 FIDDYMENT RANCH VILLAGE 17, PH 1 MOR CC-10
479-413-005-000	1	F	406.88	406.88	MDR	0.0	LOT 78 FIDDYMENT RANCH VILLAGE 17, PH 1 MOR CC-10
479-413-006-000	1	F	406.88	406.88	MDR	0.0	LOT 79 FIDDYMENT RANCH VILLAGE 17, PH 1 MOR CC-10
479-413-007-000	1	F	406.88	406.88	MDR	0.0	LOT 87 FIDDYMENT RANCH VILLAGE 17, PH 1 MOR CC-10
479-413-008-000	1	F	406.88	406.88	MDR	0.0	LOT 88 FIDDYMENT RANCH VILLAGE 17, PH 1 MOR CC-10
479-413-009-000	1	F	406.88	406.88	MDR	0.0	LOT 89 FIDDYMENT RANCH VILLAGE 17, PH 1 MOR CC-10
479-413-010-000	1	F	406.88	406.88	MDR	0.0	LOT 90 FIDDYMENT RANCH VILLAGE 17, PH 1 MOR CC-10
479-413-011-000	1	F	406.88	406.88	MDR	0.0	LOT 80 FIDDYMENT RANCH VILLAGE 17, PH 2 MOR CC-13
479-413-012-000	1	F	406.88	406.88	MDR	0.0	LOT 81 FIDDYMENT RANCH VILLAGE 17, PH 2 MOR CC-13
479-413-013-000	1	F	406.88	406.88	MDR	0.0	LOT 82 FIDDYMENT RANCH VILLAGE 17, PH 2 MOR CC-13
479-413-014-000	1	F	406.88	406.88	MDR	0.0	LOT 85 FIDDYMENT RANCH VILLAGE 17, PH 2 MOR CC-13
479-413-015-000	1	F	406.88	406.88	MDR	0.0	LOT 86 FIDDYMENT RANCH VILLAGE 17, PH 2 MOR CC-13
482-270-006-000	1	1	-	-	Exempt	0.0	COMMON AREA THE VILLAS AT DIAMOND CRK #04-0175078
482-270-007-000	1	1	-	-		0.0	COMMON AREA THE VILLAS AT DIAMOND CRK #04-0175078
482-270-008-000	1	1	-	-		0.0	COMMON AREA THE VILLAS AT DIAMOND CRK #04-0175078
482-270-009-000	1	1	-	-		0.0	COMMON AREA THE VILLAS AT DIAMOND CRK #04-0175078
482-280-001-000	1	1	272.16	272.18	HDR	0.0	LOT 111, VILLAS AT DIAMOND CRK, DOC #2004-0175078
482-280-002-000	1	1	272.16	272.18	HDR	0.0	LOT 113, VILLAS AT DIAMOND CRK, DOC #2004-0175078
482-280-003-000	1	1	272.16	272.18	HDR	0.0	LOT 115, VILLAS AT DIAMOND CRK, DOC #2004-0175078
482-280-004-000	1	1	272.16	272.18	HDR	0.0	LOT 121, VILLAS AT DIAMOND CRK, DOC #2004-0175078
482-280-005-000	1	1	272.16	272.18	HDR	0.0	LOT 122, VILLAS AT DIAMOND CRK, DOC #2004-0175078

City of Roseville
Community Facilities District No. 3 (Municipal Services)
Fiscal Year 2016/17 Tax Roll

ASSESSOR PARCEL NUMBER	ANNEXATION RATE AREA	ANNEX NO.	TOTAL CHARGE	MAXIMUM TAX	LAND USE	TAX ACRES	LEGAL DESC
482-280-006-000	1	1	136.08	136.09	HDR	0.0	LOT 123, VILLAS AT DIAMOND CRK, DOC #2004-0175078
482-280-007-000	1	1	272.16	272.18	HDR	0.0	LOT 124, VILLAS AT DIAMOND CRK, DOC #2004-0175078
482-280-008-000	1	1	272.16	272.18	HDR	0.0	LOT 125, VILLAS AT DIAMOND CRK, DOC #2004-0175078
482-280-009-000	1	1	272.16	272.18	HDR	0.0	LOT 126, VILLAS AT DIAMOND CRK, DOC #2004-0175078
482-280-010-000	1	1	272.16	272.18	HDR	0.0	LOT 211, VILLAS AT DIAMOND CRK, DOC #2004-0175078
482-280-011-000	1	1	272.16	272.18	HDR	0.0	LOT 213, VILLAS AT DIAMOND CRK, DOC #2004-0175078
482-280-012-000	1	1	272.16	272.18	HDR	0.0	LOT 215, VILLAS AT DIAMOND CRK, DOC #2004-0175078
482-280-013-000	1	1	272.16	272.18	HDR	0.0	LOT 217, VILLAS AT DIAMOND CRK, DOC #2004-0175078
482-280-014-000	1	1	272.16	272.18	HDR	0.0	LOT 221, VILLAS AT DIAMOND CRK, DOC #2004-0175078
482-280-015-000	1	1	272.16	272.18	HDR	0.0	LOT 222, VILLAS AT DIAMOND CRK, DOC #2004-0175078
482-280-016-000	1	1	272.16	272.18	HDR	0.0	LOT 223, VILLAS AT DIAMOND CRK, DOC #2004-0175078
482-280-017-000	1	1	272.16	272.18	HDR	0.0	LOT 224, VILLAS AT DIAMOND CRK, DOC #2004-0175078
482-280-018-000	1	1	272.16	272.18	HDR	0.0	LOT 225, VILLAS AT DIAMOND CRK, DOC #2004-0175078
482-280-019-000	1	1	272.16	272.18	HDR	0.0	LOT 226, VILLAS AT DIAMOND CRK, DOC #2004-0175078
482-280-020-000	1	1	272.16	272.18	HDR	0.0	LOT 227, VILLAS AT DIAMOND CRK, DOC #2004-0175078
482-280-021-000	1	1	272.16	272.18	HDR	0.0	LOT 228, VILLAS AT DIAMOND CRK, DOC #2004-0175078
482-280-022-000	1	1	136.08	136.09	HDR	0.0	LOT 233, VILLAS AT DIAMOND CRK, DOC #2004-0175078
482-280-023-000	1	1	136.08	136.09	HDR	0.0	LOT 234, VILLAS AT DIAMOND CRK, DOC #2004-0175078
482-280-024-000	1	1	136.08	136.09	HDR	0.0	LOT 235, VILLAS AT DIAMOND CRK, DOC #2004-0175078
482-280-025-000	1	1	136.08	136.09	HDR	0.0	LOT 236, VILLAS AT DIAMOND CRK, DOC #2004-0175078
482-280-026-000	1	1	272.16	272.18	HDR	0.0	LOT 311, VILLAS AT DIAMOND CRK, DOC #2004-0175078
482-280-027-000	1	1	272.16	272.18	HDR	0.0	LOT 313, VILLAS AT DIAMOND CRK, DOC #2004-0175078
482-280-028-000	1	1	272.16	272.18	HDR	0.0	LOT 315, VILLAS AT DIAMOND CRK, DOC #2004-0175078
482-280-029-000	1	1	272.16	272.18	HDR	0.0	LOT 321, VILLAS AT DIAMOND CRK, DOC #2004-0175078
482-280-030-000	1	1	272.16	272.18	HDR	0.0	LOT 322, VILLAS AT DIAMOND CRK, DOC #2004-0175078
482-280-031-000	1	1	136.08	136.09	HDR	0.0	LOT 323, VILLAS AT DIAMOND CRK, DOC #2004-0175078
482-280-032-000	1	1	272.16	272.18	HDR	0.0	LOT 324, VILLAS AT DIAMOND CRK, DOC #2004-0175078
482-280-033-000	1	1	272.16	272.18	HDR	0.0	LOT 325, VILLAS AT DIAMOND CRK, DOC #2004-0175078
482-280-034-000	1	1	272.16	272.18	HDR	0.0	LOT 326, VILLAS AT DIAMOND CRK, DOC #2004-0175078
482-280-035-000	1	1	272.16	272.18	HDR	0.0	LOT 411, VILLAS AT DIAMOND CRK, DOC #2004-0175078
482-280-036-000	1	1	272.16	272.18	HDR	0.0	LOT 413, VILLAS AT DIAMOND CRK, DOC #2004-0175078
482-280-037-000	1	1	272.16	272.18	HDR	0.0	LOT 415, VILLAS AT DIAMOND CRK, DOC #2004-0175078
482-280-038-000	1	1	272.16	272.18	HDR	0.0	LOT 421, VILLAS AT DIAMOND CRK, DOC #2004-0175078
482-280-039-000	1	1	272.16	272.18	HDR	0.0	LOT 422, VILLAS AT DIAMOND CRK, DOC #2004-0175078
482-280-040-000	1	1	136.08	136.09	HDR	0.0	LOT 423, VILLAS AT DIAMOND CRK, DOC #2004-0175078
482-280-041-000	1	1	272.16	272.18	HDR	0.0	LOT 424, VILLAS AT DIAMOND CRK, DOC #2004-0175078

City of Roseville
Community Facilities District No. 3 (Municipal Services)
Fiscal Year 2016/17 Tax Roll

ASSESSOR PARCEL NUMBER	ANNEXATION RATE AREA	ANNEX NO.	TOTAL CHARGE	MAXIMUM TAX	LAND USE	TAX ACRES	LEGAL DESC
482-280-042-000	1	1	272.16	272.18	HDR	0.0	LOT 425, VILLAS AT DIAMOND CRK, DOC #2004-0175078
482-280-043-000	1	1	272.16	272.18	HDR	0.0	LOT 426, VILLAS AT DIAMOND CRK, DOC #2004-0175078
482-280-044-000	1	1	272.16	272.18	HDR	0.0	LOT 511, VILLAS AT DIAMOND CRK, DOC #2004-0175078
482-280-045-000	1	1	272.16	272.18	HDR	0.0	LOT 513, VILLAS AT DIAMOND CRK, DOC #2004-0175078
482-280-046-000	1	1	272.16	272.18	HDR	0.0	LOT 515, VILLAS AT DIAMOND CRK, DOC #2004-0175078
482-280-047-000	1	1	272.16	272.18	HDR	0.0	LOT 517, VILLAS AT DIAMOND CRK, DOC #2004-0175078
482-280-048-000	1	1	272.16	272.18	HDR	0.0	LOT 521, VILLAS AT DIAMOND CRK, DOC #2004-0175078
482-280-049-000	1	1	272.16	272.18	HDR	0.0	LOT 522, VILLAS AT DIAMOND CRK, DOC #2004-0175078
482-280-050-000	1	1	272.16	272.18	HDR	0.0	LOT 523, VILLAS AT DIAMOND CRK, DOC #2004-0175078
482-280-051-000	1	1	272.16	272.18	HDR	0.0	LOT 524, VILLAS AT DIAMOND CRK, DOC #2004-0175078
482-280-052-000	1	1	272.16	272.18	HDR	0.0	LOT 525, VILLAS AT DIAMOND CRK, DOC #2004-0175078
482-280-053-000	1	1	272.16	272.18	HDR	0.0	LOT 526, VILLAS AT DIAMOND CRK, DOC #2004-0175078
482-280-054-000	1	1	272.16	272.18	HDR	0.0	LOT 527, VILLAS AT DIAMOND CRK, DOC #2004-0175078
482-280-055-000	1	1	272.16	272.18	HDR	0.0	LOT 528, VILLAS AT DIAMOND CRK, DOC #2004-0175078
482-280-056-000	1	1	136.08	136.09	HDR	0.0	LOT 533, VILLAS AT DIAMOND CRK, DOC #2004-0175078
482-280-057-000	1	1	136.08	136.09	HDR	0.0	LOT 534, VILLAS AT DIAMOND CRK, DOC #2004-0175078
482-280-058-000	1	1	136.08	136.09	HDR	0.0	LOT 535, VILLAS AT DIAMOND CRK, DOC #2004-0175078
482-280-059-000	1	1	136.08	136.09	HDR	0.0	LOT 536, VILLAS AT DIAMOND CRK, DOC #2004-0175078
482-290-001-000	1	1	136.08	136.09	HDR	0.0	LOT 611, VILLAS AT DIAMOND CRK, DOC #2004-0175078
482-290-002-000	1	1	272.16	272.18	HDR	0.0	LOT 613, VILLAS AT DIAMOND CRK, DOC #2004-0175078
482-290-003-000	1	1	136.08	136.09	HDR	0.0	LOT 615, VILLAS AT DIAMOND CRK, DOC #2004-0175078
482-290-004-000	1	1	272.16	272.18	HDR	0.0	LOT 621, VILLAS AT DIAMOND CRK, DOC #2004-0175078
482-290-005-000	1	1	272.16	272.18	HDR	0.0	LOT 622, VILLAS AT DIAMOND CRK, DOC #2004-0175078
482-290-006-000	1	1	272.16	272.18	HDR	0.0	LOT 623, VILLAS AT DIAMOND CRK, DOC #2004-0175078
482-290-007-000	1	1	272.16	272.18	HDR	0.0	LOT 624, VILLAS AT DIAMOND CRK, DOC #2004-0175078
482-290-008-000	1	1	272.16	272.18	HDR	0.0	LOT 625, VILLAS AT DIAMOND CRK, DOC #2004-0175078
482-290-009-000	1	1	272.16	272.18	HDR	0.0	LOT 626, VILLAS AT DIAMOND CRK, DOC #2004-0175078
482-290-010-000	1	1	136.08	136.09	HDR	0.0	LOT 711, VILLAS AT DIAMOND CRK, DOC #2004-0175078
482-290-011-000	1	1	272.16	272.18	HDR	0.0	LOT 712, VILLAS AT DIAMOND CRK, DOC #2004-0175078
482-290-012-000	1	1	272.16	272.18	HDR	0.0	LOT 713, VILLAS AT DIAMOND CRK, DOC #2004-0175078
482-290-013-000	1	1	272.16	272.18	HDR	0.0	LOT 714, VILLAS AT DIAMOND CRK, DOC #2004-0175078
482-290-014-000	1	1	272.16	272.18	HDR	0.0	LOT 721, VILLAS AT DIAMOND CRK, DOC #2004-0175078
482-290-015-000	1	1	272.16	272.18	HDR	0.0	LOT 722, VILLAS AT DIAMOND CRK, DOC #2004-0175078
482-290-016-000	1	1	272.16	272.18	HDR	0.0	LOT 723, VILLAS AT DIAMOND CRK, DOC #2004-0175078
482-290-017-000	1	1	136.08	136.09	HDR	0.0	LOT 724, VILLAS AT DIAMOND CRK, DOC #2004-0175078
482-290-018-000	1	1	272.16	272.18	HDR	0.0	LOT 811, VILLAS AT DIAMOND CRK, DOC #2004-0175078

**City of Roseville
Community Facilities District No. 3 (Municipal Services)
Fiscal Year 2016/17 Tax Roll**

ASSESSOR PARCEL NUMBER	ANNEXATION RATE AREA	ANNEX NO.	TOTAL CHARGE	MAXIMUM TAX	LAND USE	TAX ACRES	LEGAL DESC
482-290-019-000	1	1	272.16	272.18	HDR	0.0	LOT 813, VILLAS AT DIAMOND CRK, DOC #2004-0175078
482-290-020-000	1	1	272.16	272.18	HDR	0.0	LOT 815, VILLAS AT DIAMOND CRK, DOC #2004-0175078
482-290-021-000	1	1	272.16	272.18	HDR	0.0	LOT 817, VILLAS AT DIAMOND CRK, DOC #2004-0175078
482-290-022-000	1	1	272.16	272.18	HDR	0.0	LOT 821, VILLAS AT DIAMOND CRK, DOC #2004-0175078
482-290-023-000	1	1	272.16	272.18	HDR	0.0	LOT 822, VILLAS AT DIAMOND CRK, DOC #2004-0175078
482-290-024-000	1	1	272.16	272.18	HDR	0.0	LOT 823, VILLAS AT DIAMOND CRK, DOC #2004-0175078
482-290-025-000	1	1	272.16	272.18	HDR	0.0	LOT 824, VILLAS AT DIAMOND CRK, DOC #2004-0175078
482-290-026-000	1	1	272.16	272.18	HDR	0.0	LOT 825, VILLAS AT DIAMOND CRK, DOC #2004-0175078
482-290-027-000	1	1	272.16	272.18	HDR	0.0	LOT 826, VILLAS AT DIAMOND CRK, DOC #2004-0175078
482-290-028-000	1	1	272.16	272.18	HDR	0.0	LOT 827, VILLAS AT DIAMOND CRK, DOC #2004-0175078
482-290-029-000	1	1	272.16	272.18	HDR	0.0	LOT 828, VILLAS AT DIAMOND CRK, DOC #2004-0175078
482-290-030-000	1	1	272.16	272.18	HDR	0.0	LOT 833, VILLAS AT DIAMOND CRK, DOC #2004-0175078
482-290-031-000	1	1	136.08	136.09	HDR	0.0	LOT 834, VILLAS AT DIAMOND CRK, DOC #2004-0175078
482-290-032-000	1	1	136.08	136.09	HDR	0.0	LOT 835, VILLAS AT DIAMOND CRK, DOC #2004-0175078
482-290-033-000	1	1	136.08	136.09	HDR	0.0	LOT 836, VILLAS AT DIAMOND CRK, DOC #2004-0175078
482-290-034-000	1	1	136.08	136.09	HDR	0.0	LOT 911, VILLAS AT DIAMOND CRK, DOC #2004-0175078
482-290-035-000	1	1	272.16	272.18	HDR	0.0	LOT 912, VILLAS AT DIAMOND CRK, DOC #2004-0175078
482-290-036-000	1	1	272.16	272.18	HDR	0.0	LOT 913, VILLAS AT DIAMOND CRK, DOC #2004-0175078
482-290-037-000	1	1	272.16	272.18	HDR	0.0	LOT 914, VILLAS AT DIAMOND CRK, DOC #2004-0175078
482-290-038-000	1	1	272.16	272.18	HDR	0.0	LOT 921, VILLAS AT DIAMOND CRK, DOC #2004-0175078
482-290-039-000	1	1	272.16	272.18	HDR	0.0	LOT 922, VILLAS AT DIAMOND CRK, DOC #2004-0175078
482-290-040-000	1	1	272.16	272.18	HDR	0.0	LOT 923, VILLAS AT DIAMOND CRK, DOC #2004-0175078
482-290-041-000	1	1	272.16	272.18	HDR	0.0	LOT 924, VILLAS AT DIAMOND CRK, DOC #2004-0175078
482-290-042-000	1	1	136.08	136.09	HDR	0.0	LOT 1011, VILLAS AT DIAMOND CRK, DOC #2004-0175078
482-290-043-000	1	1	272.16	272.18	HDR	0.0	LOT 1013, VILLAS AT DIAMOND CRK, DOC #2004-0175078
482-290-044-000	1	1	136.08	136.09	HDR	0.0	LOT 1015, VILLAS AT DIAMOND CRK, DOC #2004-0175078
482-290-045-000	1	1	272.16	272.18	HDR	0.0	LOT 1021, VILLAS AT DIAMOND CRK, DOC #2004-0175078
482-290-046-000	1	1	272.16	272.18	HDR	0.0	LOT 1022, VILLAS AT DIAMOND CRK, DOC #2004-0175078
482-290-047-000	1	1	272.16	272.18	HDR	0.0	LOT 1023, VILLAS AT DIAMOND CRK, DOC #2004-0175078
482-290-048-000	1	1	272.16	272.18	HDR	0.0	LOT 1024, VILLAS AT DIAMOND CRK, DOC #2004-0175078
482-290-049-000	1	1	272.16	272.18	HDR	0.0	LOT 1025, VILLAS AT DIAMOND CRK, DOC #2004-0175078
482-290-050-000	1	1	272.16	272.18	HDR	0.0	LOT 1026, VILLAS AT DIAMOND CRK, DOC #2004-0175078
482-290-051-000	1	1	272.16	272.18	HDR	0.0	LOT 1111, VILLAS AT DIAMOND CRK, DOC #2004-0175078
482-290-052-000	1	1	272.16	272.18	HDR	0.0	LOT 1113, VILLAS AT DIAMOND CRK, DOC #2004-0175078
482-290-053-000	1	1	272.16	272.18	HDR	0.0	LOT 1115, VILLAS AT DIAMOND CRK, DOC #2004-0175078
482-290-054-000	1	1	272.16	272.18	HDR	0.0	LOT 1121, VILLAS AT DIAMOND CRK, DOC #2004-0175078

**City of Roseville
Community Facilities District No. 3 (Municipal Services)
Fiscal Year 2016/17 Tax Roll**

ASSESSOR PARCEL NUMBER	ANNEXATION RATE AREA	ANNEX NO.	TOTAL CHARGE	MAXIMUM TAX	LAND USE	TAX ACRES	LEGAL DESC
482-290-055-000	1	1	272.16	272.18	HDR	0.0	LOT 1122, VILLAS AT DIAMOND CRK, DOC #2004-0175078
482-290-056-000	1	1	272.16	272.18	HDR	0.0	LOT 1123, VILLAS AT DIAMOND CRK, DOC #2004-0175078
482-290-057-000	1	1	272.16	272.18	HDR	0.0	LOT 1124, VILLAS AT DIAMOND CRK, DOC #2004-0175078
482-290-058-000	1	1	272.16	272.18	HDR	0.0	LOT 1125, VILLAS AT DIAMOND CRK, DOC #2004-0175078
482-290-059-000	1	1	272.16	272.18	HDR	0.0	LOT 1126, VILLAS AT DIAMOND CRK, DOC #2004-0175078
482-300-001-000	1	1	136.08	136.09	HDR	0.0	LOT 1211, VILLAS AT DIAMOND CRK, DOC #2004-0175078
482-300-002-000	1	1	272.16	272.18	HDR	0.0	LOT 1212, VILLAS AT DIAMOND CRK, DOC #2004-0175078
482-300-003-000	1	1	272.16	272.18	HDR	0.0	LOT 1213 VILLAS AT DIAMOND CRK, DOC #2004-0175078
482-300-004-000	1	1	272.16	272.18	HDR	0.0	LOT 1214 VILLAS AT DIAMOND CRK, DOC #2004-0175078
482-300-005-000	1	1	272.16	272.18	HDR	0.0	LOT 1221, VILLAS AT DIAMOND CRK, DOC #2004-0175078
482-300-006-000	1	1	272.16	272.18	HDR	0.0	LOT 1222, VILLAS AT DIAMOND CRK, DOC #2004-0175078
482-300-007-000	1	1	272.16	272.18	HDR	0.0	LOT 1223, VILLAS AT DIAMOND CRK, DOC #2004-0175078
482-300-008-000	1	1	272.16	272.18	HDR	0.0	LOT 1224, VILLAS AT DIAMOND CRK, DOC #2004-0175078
482-300-009-000	1	1	272.16	272.18	HDR	0.0	LOT 1311, VILLAS AT DIAMOND CRK, DOC #2004-0175078
482-300-010-000	1	1	272.16	272.18	HDR	0.0	LOT 1313, VILLAS AT DIAMOND CRK, DOC #2004-0175078
482-300-011-000	1	1	272.16	272.18	HDR	0.0	LOT 1315, VILLAS AT DIAMOND CRK, DOC #2004-0175078
482-300-012-000	1	1	272.16	272.18	HDR	0.0	LOT 1317, VILLAS AT DIAMOND CRK, DOC #2004-0175078
482-300-013-000	1	1	272.16	272.18	HDR	0.0	LOT 1321, VILLAS AT DIAMOND CRK, DOC #2004-0175078
482-300-014-000	1	1	272.16	272.18	HDR	0.0	LOT 1322, VILLAS AT DIAMOND CRK, DOC #2004-0175078
482-300-015-000	1	1	272.16	272.18	HDR	0.0	LOT 1323, VILLAS AT DIAMOND CRK, DOC #2004-0175078
482-300-016-000	1	1	272.16	272.18	HDR	0.0	LOT 1324, VILLAS AT DIAMOND CRK, DOC #2004-0175078
482-300-017-000	1	1	272.16	272.18	HDR	0.0	LOT 1325, VILLAS AT DIAMOND CRK, DOC #2004-0175078
482-300-018-000	1	1	272.16	272.18	HDR	0.0	LOT 1326, VILLAS AT DIAMOND CRK, DOC #2004-0175078
482-300-019-000	1	1	272.16	272.18	HDR	0.0	LOT 1327, VILLAS AT DIAMOND CRK, DOC #2004-0175078
482-300-020-000	1	1	272.16	272.18	HDR	0.0	LOT 1328, VILLAS AT DIAMOND CRK, DOC #2004-0175078
482-300-021-000	1	1	136.08	136.09	HDR	0.0	LOT 1333, VILLAS AT DIAMOND CRK, DOC #2004-0175078
482-300-022-000	1	1	136.08	136.09	HDR	0.0	LOT 1334, VILLAS AT DIAMOND CRK, DOC #2004-0175078
482-300-023-000	1	1	136.08	136.09	HDR	0.0	LOT 1335, VILLAS AT DIAMOND CRK, DOC #2004-0175078
482-300-024-000	1	1	136.08	136.09	HDR	0.0	LOT 1336, VILLAS AT DIAMOND CRK, DOC #2004-0175078
482-300-025-000	1	1	272.16	272.18	HDR	0.0	LOT 1411, VILLAS AT DIAMOND CRK, DOC #2004-0175078
482-300-026-000	1	1	272.16	272.18	HDR	0.0	LOT 1413, VILLAS AT DIAMOND CRK, DOC #2004-0175078
482-300-027-000	1	1	272.16	272.18	HDR	0.0	LOT 1415, VILLAS AT DIAMOND CRK, DOC #2004-0175078
482-300-028-000	1	1	272.16	272.18	HDR	0.0	LOT 1417, VILLAS AT DIAMOND CRK, DOC #2004-0175078
482-300-029-000	1	1	272.16	272.18	HDR	0.0	LOT 1421, VILLAS AT DIAMOND CRK, DOC #2004-0175078
482-300-030-000	1	1	272.16	272.18	HDR	0.0	LOT 1422, VILLAS AT DIAMOND CRK, DOC #2004-0175078
482-300-031-000	1	1	272.16	272.18	HDR	0.0	LOT 1423, VILLAS AT DIAMOND CRK, DOC #2004-0175078

City of Roseville
Community Facilities District No. 3 (Municipal Services)
Fiscal Year 2016/17 Tax Roll

ASSESSOR PARCEL NUMBER	ANNEXATION RATE AREA	ANNEX NO.	TOTAL CHARGE	MAXIMUM TAX	LAND USE	TAX ACRES	LEGAL DESC
482-300-032-000	1	1	272.16	272.18	HDR	0.0	LOT 1424, VILLAS AT DIAMOND CRK, DOC #2004-0175078
482-300-033-000	1	1	272.16	272.18	HDR	0.0	LOT 1425, VILLAS AT DIAMOND CRK, DOC #2004-0175078
482-300-034-000	1	1	272.16	272.18	HDR	0.0	LOT 1426, VILLAS AT DIAMOND CRK, DOC #2004-0175078
482-300-035-000	1	1	272.16	272.18	HDR	0.0	LOT 1427, VILLAS AT DIAMOND CRK, DOC #2004-0175078
482-300-036-000	1	1	272.16	272.18	HDR	0.0	LOT 1428, VILLAS AT DIAMOND CRK, DOC #2004-0175078
482-300-037-000	1	1	136.08	136.09	HDR	0.0	LOT 1433, VILLAS AT DIAMOND CRK, DOC #2004-0175078
482-300-038-000	1	1	136.08	136.09	HDR	0.0	LOT 1434 VILLAS AT DIAMOND CRK, DOC #2004-0175078
482-300-039-000	1	1	136.08	136.09	HDR	0.0	LOT 1435 VILLAS AT DIAMOND CRK, DOC #2004-0175078
482-300-040-000	1	1	136.08	136.09	HDR	0.0	LOT 1436 VILLAS AT DIAMOND CRK, DOC #2004-0175078
482-300-041-000	1	1	272.16	272.18	HDR	0.0	LOT 1511 VILLAS AT DIAMOND CRK, DOC #2004-0175078
482-300-042-000	1	1	272.16	272.18	HDR	0.0	LOT 1513, VILLAS AT DIAMOND CRK, DOC #2004-0175078
482-300-043-000	1	1	272.16	272.18	HDR	0.0	LOT 1515, VILLAS AT DIAMOND CRK, DOC #2004-0175078
482-300-044-000	1	1	272.16	272.18	HDR	0.0	LOT 1521, VILLAS AT DIAMOND CRK, DOC #2004-0175078
482-300-045-000	1	1	272.16	272.18	HDR	0.0	LOT 1522, VILLAS AT DIAMOND CRK, DOC #2004-0175078
482-300-046-000	1	1	272.16	272.18	HDR	0.0	LOT 1523, VILLAS AT DIAMOND CRK, DOC #2004-0175078
482-300-047-000	1	1	272.16	272.18	HDR	0.0	LOT 1524, VILLAS AT DIAMOND CRK, DOC #2004-0175078
482-300-048-000	1	1	272.16	272.18	HDR	0.0	LOT 1525, VILLAS AT DIAMOND CRK, DOC #2004-0175078
482-300-049-000	1	1	272.16	272.18	HDR	0.0	LOT 1526, VILLAS AT DIAMOND CRK, DOC #2004-0175078
482-310-001-000	1	1	272.16	272.18	HDR	0.0	LOT 1611, VILLAS AT DIAMOND CRK, DOC #2004-0175078
482-310-002-000	1	1	272.16	272.18	HDR	0.0	LOT 1613, VILLAS AT DIAMOND CRK, DOC #2004-0175078
482-310-003-000	1	1	272.16	272.18	HDR	0.0	LOT 1615, VILLAS AT DIAMOND CRK, DOC #2004-0175078
482-310-004-000	1	1	272.16	272.18	HDR	0.0	LOT 1617, VILLAS AT DIAMOND CRK, DOC #2004-0175078
482-310-005-000	1	1	272.16	272.18	HDR	0.0	LOT 1621, VILLAS AT DIAMOND CRK, DOC #2004-0175078
482-310-006-000	1	1	272.16	272.18	HDR	0.0	LOT 1622, VILLAS AT DIAMOND CRK, DOC #2004-0175078
482-310-007-000	1	1	272.16	272.18	HDR	0.0	LOT 1623, VILLAS AT DIAMOND CRK, DOC #2004-0175078
482-310-008-000	1	1	272.16	272.18	HDR	0.0	LOT 1624, VILLAS AT DIAMOND CRK, DOC #2004-0175078
482-310-009-000	1	1	272.16	272.18	HDR	0.0	LOT 1625, VILLAS AT DIAMOND CRK, DOC #2004-0175078
482-310-010-000	1	1	272.16	272.18	HDR	0.0	LOT 1626, VILLAS AT DIAMOND CRK, DOC #2004-0175078
482-310-011-000	1	1	272.16	272.18	HDR	0.0	LOT 1627, VILLAS AT DIAMOND CRK, DOC #2004-0175078
482-310-012-000	1	1	272.16	272.18	HDR	0.0	LOT 1628, VILLAS AT DIAMOND CRK, DOC #2004-0175078
482-310-013-000	1	1	136.08	136.09	HDR	0.0	LOT 1633, VILLAS AT DIAMOND CRK, DOC #2004-0175078
482-310-014-000	1	1	272.16	272.18	HDR	0.0	LOT 1634, VILLAS AT DIAMOND CRK, DOC #2004-0175078
482-310-015-000	1	1	136.08	136.09	HDR	0.0	LOT 1635, VILLAS AT DIAMOND CRK, DOC #2004-0175078
482-310-016-000	1	1	136.08	136.09	HDR	0.0	LOT 1636, VILLAS AT DIAMOND CRK, DOC #2004-0175078
482-310-017-000	1	1	136.08	136.09	HDR	0.0	LOT 1711, VILLAS AT DIAMOND CRK, DOC #2004-0175078
482-310-018-000	1	1	272.16	272.18	HDR	0.0	LOT 1713, VILLAS AT DIAMOND CRK, DOC #2004-0175078

**City of Roseville
Community Facilities District No. 3 (Municipal Services)
Fiscal Year 2016/17 Tax Roll**

ASSESSOR PARCEL NUMBER	ANNEXATION RATE AREA	ANNEX NO.	TOTAL CHARGE	MAXIMUM TAX	LAND USE	TAX ACRES	LEGAL DESC
482-310-019-000	1	1	136.08	136.09	HDR	0.0	LOT 1715, VILLAS AT DIAMOND CRK, DOC #2004-0175078
482-310-020-000	1	1	272.16	272.18	HDR	0.0	LOT 1721, VILLAS AT DIAMOND CRK, DOC #2004-0175078
482-310-021-000	1	1	272.16	272.18	HDR	0.0	LOT 1722, VILLAS AT DIAMOND CRK, DOC #2004-0175078
482-310-022-000	1	1	272.16	272.18	HDR	0.0	LOT 1723, VILLAS AT DIAMOND CRK, DOC #2004-0175078
482-310-023-000	1	1	272.16	272.18	HDR	0.0	LOT 1724, VILLAS AT DIAMOND CRK, DOC #2004-0175078
482-310-024-000	1	1	272.16	272.18	HDR	0.0	LOT 1725, VILLAS AT DIAMOND CRK, DOC #2004-0175078
482-310-025-000	1	1	272.16	272.18	HDR	0.0	LOT 1726, VILLAS AT DIAMOND CRK, DOC #2004-0175078
482-310-026-000	1	1	272.16	272.18	HDR	0.0	LOT 1811, VILLAS AT DIAMOND CRK, DOC #2004-0175078
482-310-027-000	1	1	272.16	272.18	HDR	0.0	LOT 1812, VILLAS AT DIAMOND CRK, DOC #2004-0175078
482-310-028-000	1	1	272.16	272.18	HDR	0.0	LOT 1813, VILLAS AT DIAMOND CRK, DOC #2004-0175078
482-310-029-000	1	1	272.16	272.18	HDR	0.0	LOT 1814, VILLAS AT DIAMOND CRK, DOC #2004-0175078
482-310-030-000	1	1	272.16	272.18	HDR	0.0	LOT 1821, VILLAS AT DIAMOND CRK, DOC #2004-0175078
482-310-031-000	1	1	272.16	272.18	HDR	0.0	LOT 1822, VILLAS AT DIAMOND CRK, DOC #2004-0175078
482-310-032-000	1	1	272.16	272.18	HDR	0.0	LOT 1823, VILLAS AT DIAMOND CRK, DOC #2004-0175078
482-310-033-000	1	1	272.16	272.18	HDR	0.0	LOT 1824, VILLAS AT DIAMOND CRK, DOC #2004-0175078
482-320-001-000	1	2	406.88	406.88	LDR	0.0	LOT 1 LONGMEADOW VILLAGE 1 MOR AA-28
482-320-002-000	1	2	406.88	406.88	LDR	0.0	LOT 2 LONGMEADOW VILLAGE 1 MOR AA-28
482-320-003-000	1	2	406.88	406.88	LDR	0.0	LOT 3 LONGMEADOW VILLAGE 1 MOR AA-28
482-320-004-000	1	2	406.88	406.88	LDR	0.0	LOT 4 LONGMEADOW VILLAGE 1 MOR AA-28
482-320-005-000	1	2	406.88	406.88	LDR	0.0	LOT 5 LONGMEADOW VILLAGE 1 MOR AA-28
482-320-006-000	1	2	406.88	406.88	LDR	0.0	LOT 6 LONGMEADOW VILLAGE 1 MOR AA-28
482-320-007-000	1	2	406.88	406.88	LDR	0.0	LOT 7 LONGMEADOW VILLAGE 1 MOR AA-28
482-320-008-000	1	2	406.88	406.88	LDR	0.0	LOT 8 LONGMEADOW VILLAGE 1 MOR AA-28
482-320-009-000	1	2	406.88	406.88	LDR	0.0	LOT 9 LONGMEADOW VILLAGE 1 MOR AA-28
482-320-010-000	1	2	406.88	406.88	LDR	0.0	LOT 10 - LONGMEADOW VILLAGE 1 MOR AA-28
482-320-011-000	1	2	406.88	406.88	LDR	0.0	LOT 11 - LONGMEADOW VILLAGE 1 MOR AA-28
482-320-012-000	1	2	406.88	406.88	LDR	0.0	LOT 12 - LONGMEADOW VILLAGE 1 MOR AA-28
482-320-013-000	1	2	406.88	406.88	LDR	0.0	LOT 13 - LONGMEADOW VILLAGE 1 MOR AA-28
482-320-014-000	1	2	406.88	406.88	LDR	0.0	LOT 14 - LONGMEADOW VILLAGE 1 MOR AA-28
482-320-015-000	1	2	406.88	406.88	LDR	0.0	LOT 15 - LONGMEADOW VILLAGE 1 MOR AA-28
482-320-016-000	1	2	406.88	406.88	LDR	0.0	LOT 16 - LONGMEADOW VILLAGE 1 MOR AA-28
482-320-017-000	1	2	406.88	406.88	LDR	0.0	LOT 17 - LONGMEADOW VILLAGE 1 MOR AA-28
482-320-018-000	1	2	406.88	406.88	LDR	0.0	LOT 18 - LONGMEADOW VILLAGE 1 MOR AA-28
482-320-019-000	1	2	406.88	406.88	LDR	0.0	LOT 19 - LONGMEADOW VILLAGE 1 MOR AA-28
482-320-020-000	1	2	406.88	406.88	LDR	0.0	LOT 20 - LONGMEADOW VILLAGE 1 MOR AA-28
482-320-021-000	1	2	406.88	406.88	LDR	0.0	LOT 21 - LONGMEADOW VILLAGE 1 MOR AA-28

**City of Roseville
Community Facilities District No. 3 (Municipal Services)
Fiscal Year 2016/17 Tax Roll**

ASSESSOR PARCEL NUMBER	ANNEXATION RATE AREA	ANNEX NO.	TOTAL CHARGE	MAXIMUM TAX	LAND USE	TAX ACRES	LEGAL DESC
482-320-022-000	1	2	406.88	406.88	LDR	0.0	LOT 22 - LONGMEADOW VILLAGE 1 MOR AA-28
482-320-023-000	1	2	406.88	406.88	LDR	0.0	LOT 23 - LONGMEADOW VILLAGE 1 MOR AA-28
482-320-024-000	1	2	406.88	406.88	LDR	0.0	LOT 24 - LONGMEADOW VILLAGE 1 MOR AA-28
482-320-025-000	1	2	406.88	406.88	LDR	0.0	LOT 25 - LONGMEADOW VILLAGE 1 MOR AA-28
482-320-026-000	1	2	406.88	406.88	LDR	0.0	LOT 26 - LONGMEADOW VILLAGE 1 MOR AA-28
482-320-027-000	1	2	406.88	406.88	LDR	0.0	LOT 27 - LONGMEADOW VILLAGE 1 MOR AA-28
482-320-028-000	1	2	406.88	406.88	LDR	0.0	LOT 28 - LONGMEADOW VILLAGE 1 MOR AA-28
482-320-029-000	1	2	406.88	406.88	LDR	0.0	LOT 29 - LONGMEADOW VILLAGE 1 MOR AA-28
482-320-030-000	1	2	406.88	406.88	LDR	0.0	LOT 30 - LONGMEADOW VILLAGE 1 MOR AA-28
482-320-031-000	1	2	406.88	406.88	LDR	0.0	LOT 31 - LONGMEADOW VILLAGE 1 MOR AA-28
482-320-032-000	1	2	406.88	406.88	LDR	0.0	LOT 32 - LONGMEADOW VILLAGE 1 MOR AA-28
482-320-033-000	1	2	406.88	406.88	LDR	0.0	LOT 33 - LONGMEADOW VILLAGE 1 MOR AA-28
482-320-034-000	1	2	406.88	406.88	LDR	0.0	LOT 34 - LONGMEADOW VILLAGE 1 MOR AA-28
482-320-035-000	1	2	406.88	406.88	LDR	0.0	LOT 35 - LONGMEADOW VILLAGE 1 MOR AA-28
482-320-036-000	1	2	406.88	406.88	LDR	0.0	LOT 36 - LONGMEADOW VILLAGE 1 MOR AA-28
482-320-037-000	1	2	406.88	406.88	LDR	0.0	LOT 37 - LONGMEADOW VILLAGE 1 MOR AA-28
482-320-038-000	1	2	406.88	406.88	LDR	0.0	LOT 38 - LONGMEADOW VILLAGE 1 MOR AA-28
482-320-039-000	1	2	406.88	406.88	LDR	0.0	LOT 39 - LONGMEADOW VILLAGE 1 MOR AA-28
482-320-040-000	1	2	406.88	406.88	LDR	0.0	LOT 40 - LONGMEADOW VILLAGE 1 MOR AA-28
482-320-041-000	1	2	406.88	406.88	LDR	0.0	LOT 41 - LONGMEADOW VILLAGE 1 MOR AA-28
482-320-042-000	1	2	406.88	406.88	LDR	0.0	LOT 42 - LONGMEADOW VILLAGE 1 MOR AA-28
482-320-043-000	1	2	406.88	406.88	LDR	0.0	LOT 43 - LONGMEADOW VILLAGE 1 MOR AA-28
482-320-044-000	1	2	406.88	406.88	LDR	0.0	LOT 44 - LONGMEADOW VILLAGE 1 MOR AA-28
482-320-045-000	1	2	406.88	406.88	LDR	0.0	LOT 45 - LONGMEADOW VILLAGE 1 MOR AA-28
482-320-046-000	1	2	406.88	406.88	LDR	0.0	LOT 46 - LONGMEADOW VILLAGE 1 MOR AA-28
482-320-047-000	1	2	406.88	406.88	LDR	0.0	LOT 47 - LONGMEADOW VILLAGE 1 MOR AA-28
482-320-048-000	1	2	406.88	406.88	LDR	0.0	LOT 48 - LONGMEADOW VILLAGE 1 MOR AA-28
482-320-049-000	1	2	406.88	406.88	LDR	0.0	LOT 49 - LONGMEADOW VILLAGE 1 MOR AA-28
482-320-050-000	1	2	406.88	406.88	LDR	0.0	LOT 50 - LONGMEADOW VILLAGE 1 MOR AA-28
482-320-051-000	1	2	406.88	406.88	LDR	0.0	LOT 51 - LONGMEADOW VILLAGE 1 MOR AA-28
482-320-052-000	1	2	406.88	406.88	LDR	0.0	LOT 52 - LONGMEADOW VILLAGE 1 MOR AA-28
482-320-053-000	1	2	406.88	406.88	LDR	0.0	LOT 53 - LONGMEADOW VILLAGE 1 MOR AA-28
482-320-054-000	1	2	406.88	406.88	LDR	0.0	LOT 54 - LONGMEADOW VILLAGE 1 MOR AA-28
482-320-055-000	1	2	406.88	406.88	LDR	0.0	LOT 55 - LONGMEADOW VILLAGE 1 MOR AA-28
482-320-056-000	1	2	406.88	406.88	LDR	0.0	LOT 56 - LONGMEADOW VILLAGE 1 MOR AA-28
482-320-057-000	1	2	406.88	406.88	LDR	0.0	LOT 57 - LONGMEADOW VILLAGE 1 MOR AA-28

**City of Roseville
Community Facilities District No. 3 (Municipal Services)
Fiscal Year 2016/17 Tax Roll**

ASSESSOR PARCEL NUMBER	ANNEXATION RATE AREA	ANNEX NO.	TOTAL CHARGE	MAXIMUM TAX	LAND USE	TAX ACRES	LEGAL DESC
482-320-058-000	1	2	406.88	406.88	LDR	0.0	LOT 58 - LONGMEADOW VILLAGE 1 MOR AA-28
482-320-059-000	1	2	406.88	406.88	LDR	0.0	LOT 59 - LONGMEADOW VILLAGE 1 MOR AA-28
482-320-060-000	1	2	406.88	406.88	LDR	0.0	LOT 73 - LONGMEADOW VILLAGE 1 MOR AA-28
482-320-061-000	1	2	406.88	406.88	LDR	0.0	LOT 74 - LONGMEADOW VILLAGE 1 MOR AA-28
482-320-062-000	1	2	406.88	406.88	LDR	0.0	LOT 75 - LONGMEADOW VILLAGE 1 MOR AA-28
482-320-063-000	1	2	406.88	406.88	LDR	0.0	LOT 76 - LONGMEADOW VILLAGE 1 MOR AA-28
482-320-064-000	1	2	406.88	406.88	LDR	0.0	LOT 77 - LONGMEADOW VILLAGE 1 MOR AA-28
482-320-065-000	1	2	406.88	406.88	LDR	0.0	LOT 78 - LONGMEADOW VILLAGE 1 MOR AA-28
482-320-066-000	1	2	406.88	406.88	LDR	0.0	LOT 79 - LONGMEADOW VILLAGE 1 MOR AA-28
482-320-067-000	1	2	406.88	406.88	LDR	0.0	LOT 80 - LONGMEADOW VILLAGE 1 MOR AA-28
482-320-068-000	1	2	406.88	406.88	LDR	0.0	LOT 81 - LONGMEADOW VILLAGE 1 MOR AA-28
482-320-069-000	1	2	406.88	406.88	LDR	0.0	LOT 137 - LONGMEADOW VILLAGE 1 MOR AA-28
482-320-070-000	1	2	406.88	406.88	LDR	0.0	LOT 138 - LONGMEADOW VILLAGE 1 MOR AA-28
482-320-071-000	1	2	406.88	406.88	LDR	0.0	LOT 139 - LONGMEADOW VILLAGE 1 MOR AA-28
482-320-072-000	1	2	406.88	406.88	LDR	0.0	LOT 140 - LONGMEADOW VILLAGE 1 MOR AA-28
482-320-073-000	1	2	406.88	406.88	LDR	0.0	LOT 141 - LONGMEADOW VILLAGE 1 MOR AA-28
482-320-074-000	1	2	406.88	406.88	LDR	0.0	LOT 142 - LONGMEADOW VILLAGE 1 MOR AA-28
482-320-075-000	1	2	406.88	406.88	LDR	0.0	LOT 143 - LONGMEADOW VILLAGE 1 MOR AA-28
482-320-076-000	1	2	406.88	406.88	LDR	0.0	LOT 144 - LONGMEADOW VILLAGE 1 MOR AA-28
482-320-077-000	1	2	-	-		0.0	1.2 AC LOT D OPEN SPACE LONGMEADOW VILLAGE 1 AA-28
482-320-078-000	1	2	-	-		0.0	LOT E OPEN SPACE LONGMEADOW VILLAGE 1 MOR AA-28
482-330-001-000	1	2	406.88	406.88	LDR	0.0	LOT 60 - LONGMEADOW VILLAGE 1 MOR AA-28
482-330-002-000	1	2	406.88	406.88	LDR	0.0	LOT 61 - LONGMEADOW VILLAGE 1 MOR AA-28
482-330-003-000	1	2	406.88	406.88	LDR	0.0	LOT 62 - LONGMEADOW VILLAGE 1 MOR AA-28
482-330-004-000	1	2	406.88	406.88	LDR	0.0	LOT 63 - LONGMEADOW VILLAGE 1 MOR AA-28
482-330-005-000	1	2	406.88	406.88	LDR	0.0	LOT 64 - LONGMEADOW VILLAGE 1 MOR AA-28
482-330-006-000	1	2	406.88	406.88	LDR	0.0	LOT 65 - LONGMEADOW VILLAGE 1 MOR AA-28
482-330-007-000	1	2	406.88	406.88	LDR	0.0	LOT 66 - LONGMEADOW VILLAGE 1 MOR AA-28
482-330-008-000	1	2	406.88	406.88	LDR	0.0	LOT 67 - LONGMEADOW VILLAGE 1 MOR AA-28
482-330-009-000	1	2	406.88	406.88	LDR	0.0	LOT 68 - LONGMEADOW VILLAGE 1 MOR AA-28
482-330-010-000	1	2	406.88	406.88	LDR	0.0	LOT 69 - LONGMEADOW VILLAGE 1 MOR AA-28
482-330-011-000	1	2	406.88	406.88	LDR	0.0	LOT 70 - LONGMEADOW VILLAGE 1 MOR AA-28
482-330-012-000	1	2	406.88	406.88	LDR	0.0	LOT 71 - LONGMEADOW VILLAGE 1 MOR AA-28
482-330-013-000	1	2	406.88	406.88	LDR	0.0	LOT 72 - LONGMEADOW VILLAGE 1 MOR AA-28
482-330-014-000	1	2	406.88	406.88	LDR	0.0	LOT 82 - LONGMEADOW VILLAGE 1 MOR AA-28
482-330-015-000	1	2	406.88	406.88	LDR	0.0	LOT 83 - LONGMEADOW VILLAGE 1 MOR AA-28

City of Roseville
Community Facilities District No. 3 (Municipal Services)
Fiscal Year 2016/17 Tax Roll

ASSESSOR PARCEL NUMBER	ANNEXATION RATE AREA	ANNEX NO.	TOTAL CHARGE	MAXIMUM TAX	LAND USE	TAX ACRES	LEGAL DESC
482-330-016-000	1	2	406.88	406.88	LDR	0.0	LOT 84 - LONGMEADOW VILLAGE 1 MOR AA-28
482-330-017-000	1	2	406.88	406.88	LDR	0.0	LOT 85 - LONGMEADOW VILLAGE 1 MOR AA-28
482-330-018-000	1	2	406.88	406.88	LDR	0.0	LOT 86 - LONGMEADOW VILLAGE 1 MOR AA-28
482-330-019-000	1	2	406.88	406.88	LDR	0.0	LOT 87 - LONGMEADOW VILLAGE 1 MOR AA-28
482-330-020-000	1	2	406.88	406.88	LDR	0.0	LOT 88 - LONGMEADOW VILLAGE 1 MOR AA-28
482-330-021-000	1	2	406.88	406.88	LDR	0.0	LOT 89 - LONGMEADOW VILLAGE 1 MOR AA-28
482-330-022-000	1	2	406.88	406.88	LDR	0.0	LOT 90 - LONGMEADOW VILLAGE 1 MOR AA-28
482-330-023-000	1	2	406.88	406.88	LDR	0.0	LOT 91 - LONGMEADOW VILLAGE 1 MOR AA-28
482-330-024-000	1	2	406.88	406.88	LDR	0.0	LOT 92 - LONGMEADOW VILLAGE 1 MOR AA-28
482-330-025-000	1	2	406.88	406.88	LDR	0.0	LOT 93 - LONGMEADOW VILLAGE 1 MOR AA-28
482-330-028-000	1	2	406.88	406.88	LDR	0.0	LOT 96 - LONGMEADOW VILLAGE 1 MOR AA-28
482-330-029-000	1	2	406.88	406.88	LDR	0.0	LOT 97 - LONGMEADOW VILLAGE 1 MOR AA-28
482-330-030-000	1	2	406.88	406.88	LDR	0.0	LOT 98 - LONGMEADOW VILLAGE 1 MOR AA-28
482-330-031-000	1	2	406.88	406.88	LDR	0.0	LOT 99 - LONGMEADOW VILLAGE 1 MOR AA-28
482-330-032-000	1	2	406.88	406.88	LDR	0.0	LOT 100 - LONGMEADOW VILLAGE 1 MOR AA-28
482-330-033-000	1	2	406.88	406.88	LDR	0.0	LOT 101 - LONGMEADOW VILLAGE 1 MOR AA-28
482-330-034-000	1	2	406.88	406.88	LDR	0.0	LOT 102 - LONGMEADOW VILLAGE 1 MOR AA-28
482-330-035-000	1	2	406.88	406.88	LDR	0.0	LOT 103 - LONGMEADOW VILLAGE 1 MOR AA-28
482-330-036-000	1	2	406.88	406.88	LDR	0.0	LOT 104 - LONGMEADOW VILLAGE 1 MOR AA-28
482-330-037-000	1	2	406.88	406.88	LDR	0.0	LOT 105 - LONGMEADOW VILLAGE 1 MOR AA-28
482-330-038-000	1	2	406.88	406.88	LDR	0.0	LOT 106 - LONGMEADOW VILLAGE 1 MOR AA-28
482-330-039-000	1	2	406.88	406.88	LDR	0.0	LOT 107 - LONGMEADOW VILLAGE 1 MOR AA-28
482-330-040-000	1	2	406.88	406.88	LDR	0.0	LOT 108 - LONGMEADOW VILLAGE 1 MOR AA-28
482-330-041-000	1	2	406.88	406.88	LDR	0.0	LOT 109 - LONGMEADOW VILLAGE 1 MOR AA-28
482-330-042-000	1	2	406.88	406.88	LDR	0.0	LOT 110 - LONGMEADOW VILLAGE 1 MOR AA-28
482-330-043-000	1	2	406.88	406.88	LDR	0.0	LOT 111 - LONGMEADOW VILLAGE 1 MOR AA-28
482-330-044-000	1	2	406.88	406.88	LDR	0.0	LOT 112 - LONGMEADOW VILLAGE 1 MOR AA-28
482-330-045-000	1	2	406.88	406.88	LDR	0.0	LOT 113 - LONGMEADOW VILLAGE 1 MOR AA-28
482-330-046-000	1	2	406.88	406.88	LDR	0.0	LOT 114 - LONGMEADOW VILLAGE 1 MOR AA-28
482-330-047-000	1	2	406.88	406.88	LDR	0.0	LOT 115 - LONGMEADOW VILLAGE 1 MOR AA-28
482-330-048-000	1	2	406.88	406.88	LDR	0.0	LOT 116 - LONGMEADOW VILLAGE 1 MOR AA-28
482-330-049-000	1	2	406.88	406.88	LDR	0.0	LOT 117 - LONGMEADOW VILLAGE 1 MOR AA-28
482-330-050-000	1	2	406.88	406.88	LDR	0.0	LOT 118 - LONGMEADOW VILLAGE 1 MOR AA-28
482-330-051-000	1	2	406.88	406.88	LDR	0.0	LOT 119 - LONGMEADOW VILLAGE 1 MOR AA-28
482-330-052-000	1	2	406.88	406.88	LDR	0.0	LOT 120 - LONGMEADOW VILLAGE 1 MOR AA-28
482-330-053-000	1	2	406.88	406.88	LDR	0.0	LOT 121 - LONGMEADOW VILLAGE 1 MOR AA-28

**City of Roseville
Community Facilities District No. 3 (Municipal Services)
Fiscal Year 2016/17 Tax Roll**

ASSESSOR PARCEL NUMBER	ANNEXATION RATE AREA	ANNEX NO.	TOTAL CHARGE	MAXIMUM TAX	LAND USE	TAX ACRES	LEGAL DESC
482-330-054-000	1	2	406.88	406.88	LDR	0.0	LOT 122 - LONGMEADOW VILLAGE 1 MOR AA-28
482-330-055-000	1	2	406.88	406.88	LDR	0.0	LOT 123 - LONGMEADOW VILLAGE 1 MOR AA-28
482-330-056-000	1	2	406.88	406.88	LDR	0.0	LOT 124 - LONGMEADOW VILLAGE 1 MOR AA-28
482-330-057-000	1	2	406.88	406.88	LDR	0.0	LOT 125 - LONGMEADOW VILLAGE 1 MOR AA-28
482-330-058-000	1	2	406.88	406.88	LDR	0.0	LOT 126 - LONGMEADOW VILLAGE 1 MOR AA-28
482-330-059-000	1	2	406.88	406.88	LDR	0.0	LOT 127 - LONGMEADOW VILLAGE 1 MOR AA-28
482-330-060-000	1	2	406.88	406.88	LDR	0.0	LOT 128 - LONGMEADOW VILLAGE 1 MOR AA-28
482-330-061-000	1	2	406.88	406.88	LDR	0.0	LOT 129 - LONGMEADOW VILLAGE 1 MOR AA-28
482-330-062-000	1	2	406.88	406.88	LDR	0.0	LOT 130 - LONGMEADOW VILLAGE 1 MOR AA-28
482-330-063-000	1	2	406.88	406.88	LDR	0.0	LOT 131 - LONGMEADOW VILLAGE 1 MOR AA-28
482-330-064-000	1	2	406.88	406.88	LDR	0.0	LOT 132 - LONGMEADOW VILLAGE 1 MOR AA-28
482-330-065-000	1	2	406.88	406.88	LDR	0.0	LOT 133 - LONGMEADOW VILLAGE 1 MOR AA-28
482-330-066-000	1	2	406.88	406.88	LDR	0.0	LOT 134 - LONGMEADOW VILLAGE 1 MOR AA-28
482-330-067-000	1	2	406.88	406.88	LDR	0.0	LOT 135 - LONGMEADOW VILLAGE 1 MOR AA-28
482-330-068-000	1	2	406.88	406.88	LDR	0.0	LOT 136 - LONGMEADOW VILLAGE 1 MOR AA-28
482-330-069-000	1	2	406.88	406.88	LDR	0.0	LOT 94 & POR LOT 95 LONGMEADOW VILLAGE 1 MOR AA-28
482-330-070-000	1	2	406.88	406.88	LDR	0.0	POR LOT 95 LONGMEADOW VILLAGE 1 MOR AA-28
482-351-001-000	1	2	406.88	406.88	LDR	0.0	LOT 1 LONGMEADOW VILLAGE 2 PH 1 MOR AA-37
482-351-002-000	1	2	406.88	406.88	LDR	0.0	LOT 2 LONGMEADOW VILLAGE 2 PH 1 MOR AA-37
482-351-003-000	1	2	406.88	406.88	LDR	0.0	LOT 3 LONGMEADOW VILLAGE 2 PH 1 MOR AA-37
482-351-004-000	1	2	406.88	406.88	LDR	0.0	LOT 4 LONGMEADOW VILLAGE 2 PH 1 MOR AA-37
482-351-005-000	1	2	406.88	406.88	LDR	0.0	LOT 5 LONGMEADOW VILLAGE 2 PH 1 MOR AA-37
482-351-006-000	1	2	406.88	406.88	LDR	0.0	LOT 6 LONGMEADOW VILLAGE 2 PH 1 MOR AA-37
482-351-007-000	1	2	406.88	406.88	LDR	0.0	LOT 7 LONGMEADOW VILLAGE 2 PH 1 MOR AA-37
482-351-008-000	1	2	406.88	406.88	LDR	0.0	LOT 8 LONGMEADOW VILLAGE 2 PH 1 MOR AA-37
482-351-009-000	1	2	406.88	406.88	LDR	0.0	LOT 9 LONGMEADOW VILLAGE 2 PH 1 MOR AA-37
482-351-010-000	1	2	406.88	406.88	LDR	0.0	LOT 10 LONGMEADOW VILLAGE 2 PH 1 MOR AA-37
482-351-011-000	1	2	406.88	406.88	LDR	0.0	LOT 11 LONGMEADOW VILLAGE 2 PH 1 MOR AA-37
482-351-012-000	1	2	406.88	406.88	LDR	0.0	LOT 12 LONGMEADOW VILLAGE 2 PH 1 MOR AA-37
482-351-013-000	1	2	406.88	406.88	LDR	0.0	LOT 13 LONGMEADOW VILLAGE 2 PH 1 MOR AA-37
482-351-014-000	1	2	406.88	406.88	LDR	0.0	LOT 14 LONGMEADOW VILLAGE 2 PH 1 MOR AA-37
482-351-015-000	1	2	203.44	203.44	LDR	0.0	LOT 15 LONGMEADOW VILLAGE 2 PH 1 MOR AA-37
482-351-016-000	1	2	203.44	203.44	LDR	0.0	LOT 16 LONGMEADOW VILLAGE 2 PH 1 MOR AA-37
482-351-017-000	1	2	406.88	406.88	LDR	0.0	LOT 17 LONGMEADOW VILLAGE 2 PH 1 MOR AA-37
482-351-018-000	1	2	406.88	406.88	LDR	0.0	LOT 18 LONGMEADOW VILLAGE 2 PH 1 MOR AA-37
482-351-019-000	1	2	203.44	203.44	LDR	0.0	LOT 19 LONGMEADOW VILLAGE 2 PH 1 MOR AA-37

**City of Roseville
Community Facilities District No. 3 (Municipal Services)
Fiscal Year 2016/17 Tax Roll**

ASSESSOR PARCEL NUMBER	ANNEXATION RATE AREA	ANNEX NO.	TOTAL CHARGE	MAXIMUM TAX	LAND USE	TAX ACRES	LEGAL DESC
482-351-020-000	1	2	203.44	203.44	LDR	0.0	LOT 20 LONGMEADOW VILLAGE 2 PH 1 MOR AA-37
482-351-021-000	1	2	406.88	406.88	LDR	0.0	LOT 21 LONGMEADOW VILLAGE 2 PH 1 MOR AA-37
482-352-001-000	1	2	406.88	406.88	LDR	0.0	LOT 22 LONGMEADOW VILLAGE 2 PH 1 MOR AA-37
482-352-002-000	1	2	406.88	406.88	LDR	0.0	LOT 23 LONGMEADOW VILLAGE 2 PH 1 MOR AA-37
482-352-003-000	1	2	406.88	406.88	LDR	0.0	LOT 24 LONGMEADOW VILLAGE 2 PH 1 MOR AA-37
482-352-004-000	1	2	406.88	406.88	LDR	0.0	LOT 25 LONGMEADOW VILLAGE 2 PH 1 MOR AA-37
482-352-005-000	1	2	406.88	406.88	LDR	0.0	LOT 26 LONGMEADOW VILLAGE 2 PH 1 MOR AA-37
482-352-006-000	1	2	406.88	406.88	LDR	0.0	LOT 27 LONGMEADOW VILLAGE 2 PH 1 MOR AA-37
482-352-007-000	1	2	406.88	406.88	LDR	0.0	LOT 28 LONGMEADOW VILLAGE 2 PH 1 MOR AA-37
482-352-008-000	1	2	406.88	406.88	LDR	0.0	LOT 29 LONGMEADOW VILLAGE 2 PH 1 MOR AA-37
482-353-001-000	1	2	406.88	406.88	LDR	0.0	LOT 114 LONGMEADOW VILLAGE 2 PH 1 MOR AA-37
482-353-002-000	1	2	406.88	406.88	LDR	0.0	LOT 115 LONGMEADOW VILLAGE 2 PH 1 MOR AA-37
482-353-003-000	1	2	406.88	406.88	LDR	0.0	LOT 116 LONGMEADOW VILLAGE 2 PH 1 MOR AA-37
482-353-004-000	1	2	406.88	406.88	LDR	0.0	LOT 117 LONGMEADOW VILLAGE 2 PH 1 MOR AA-37
482-353-005-000	1	2	406.88	406.88	LDR	0.0	LOT 118 LONGMEADOW VILLAGE 2 PH 1 MOR AA-37
482-353-006-000	1	2	406.88	406.88	LDR	0.0	LOT 119 LONGMEADOW VILLAGE 2 PH 1 MOR AA-37
482-353-007-000	1	2	406.88	406.88	LDR	0.0	LOT 120 LONGMEADOW VILLAGE 2 PH 1 MOR AA-37
482-353-008-000	1	2	406.88	406.88	LDR	0.0	LOT 121 LONGMEADOW VILLAGE 2 PH 1 MOR AA-37
482-353-009-000	1	2	406.88	406.88	LDR	0.0	LOT 122 LONGMEADOW VILLAGE 2 PH 1 MOR AA-37
482-353-010-000	1	2	406.88	406.88	LDR	0.0	LOT 123 LONGMEADOW VILLAGE 2 PH 1 MOR AA-37
482-353-011-000	1	2	406.88	406.88	LDR	0.0	LOT 124 LONGMEADOW VILLAGE 2 PH 1 MOR AA-37
482-353-012-000	1	2	406.88	406.88	LDR	0.0	LOT 125 LONGMEADOW VILLAGE 2 PH 1 MOR AA-37
482-353-013-000	1	2	406.88	406.88	LDR	0.0	LOT 126 LONGMEADOW VILLAGE 2 PH 1 MOR AA-37
482-353-014-000	1	2	406.88	406.88	LDR	0.0	LOT 127 LONGMEADOW VILLAGE 2 PH 1 MOR AA-37
482-354-001-000	1	2	406.88	406.88	LDR	0.0	LOT 128 LONGMEADOW VILLAGE 2 PH 1 MOR AA-37
482-354-002-000	1	2	203.44	203.44	LDR	0.0	LOT 129 LONGMEADOW VILLAGE 2 PH 1 MOR AA-37
482-354-003-000	1	2	203.44	203.44	LDR	0.0	LOT 130 LONGMEADOW VILLAGE 2 PH 1 MOR AA-37
482-354-004-000	1	2	406.88	406.88	LDR	0.0	LOT 131 LONGMEADOW VILLAGE 2 PH 1 MOR AA-37
482-354-005-000	1	2	406.88	406.88	LDR	0.0	LOT 132 LONGMEADOW VILLAGE 2 PH 1 MOR AA-37
482-354-006-000	1	2	406.88	406.88	LDR	0.0	LOT 133 LONGMEADOW VILLAGE 2 PH 1 MOR AA-37
482-354-007-000	1	2	406.88	406.88	LDR	0.0	LOT 134 LONGMEADOW VILLAGE 2 PH 1 MOR AA-37
482-354-008-000	1	2	203.44	203.44	LDR	0.0	LOT 135 LONGMEADOW VILLAGE 2 PH 1 MOR AA-37
482-354-009-000	1	2	203.44	203.44	LDR	0.0	LOT 136 LONGMEADOW VILLAGE 2 PH 1 MOR AA-37
482-354-010-000	1	2	406.88	406.88	LDR	0.0	LOT 137 LONGMEADOW VILLAGE 2 PH 1 MOR AA-37
482-354-011-000	1	2	406.88	406.88	LDR	0.0	LOT 138 LONGMEADOW VILLAGE 2 PH 1 MOR AA-37
482-354-012-000	1	2	406.88	406.88	LDR	0.0	LOT 139 LONGMEADOW VILLAGE 2 PH 1 MOR AA-37

**City of Roseville
Community Facilities District No. 3 (Municipal Services)
Fiscal Year 2016/17 Tax Roll**

ASSESSOR PARCEL NUMBER	ANNEXATION RATE AREA	ANNEX NO.	TOTAL CHARGE	MAXIMUM TAX	LAND USE	TAX ACRES	LEGAL DESC
482-354-013-000	1	2	406.88	406.88	LDR	0.0	LOT 140 LONGMEADOW VILLAGE 2 PH 1 MOR AA-37
482-354-014-000	1	2	203.44	203.44	LDR	0.0	LOT 141 LONGMEADOW VILLAGE 2 PH 1 MOR AA-37
482-354-015-000	1	2	203.44	203.44	LDR	0.0	LOT 142 LONGMEADOW VILLAGE 2 PH 1 MOR AA-37
482-354-016-000	1	2	406.88	406.88	LDR	0.0	LOT 143 LONGMEADOW VILLAGE 2 PH 1 MOR AA-37
482-354-017-000	1	2	406.88	406.88	LDR	0.0	LOT 144 LONGMEADOW VILLAGE 2 PH 1 MOR AA-37
482-354-018-000	1	2	406.88	406.88	LDR	0.0	LOT 145 LONGMEADOW VILLAGE 2 PH 1 MOR AA-37
482-354-019-000	1	2	406.88	406.88	LDR	0.0	LOT 146 LONGMEADOW VILLAGE 2 PH 1 MOR AA-37
482-354-020-000	1	2	406.88	406.88	LDR	0.0	LOT 147 LONGMEADOW VILLAGE 2 PH 1 MOR AA-37
482-354-021-000	1	2	406.88	406.88	LDR	0.0	LOT 148 LONGMEADOW VILLAGE 2 PH 1 MOR AA-37
482-354-022-000	1	2	406.88	406.88	LDR	0.0	LOT 149 LONGMEADOW VILLAGE 2 PH 1 MOR AA-37
482-354-023-000	1	2	406.88	406.88	LDR	0.0	LOT 150 LONGMEADOW VILLAGE 2 PH 1 MOR AA-37
482-354-024-000	1	2	406.88	406.88	LDR	0.0	LOT 151 LONGMEADOW VILLAGE 2 PH 1 MOR AA-37
482-354-025-000	1	2	406.88	406.88	LDR	0.0	LOT 152 LONGMEADOW VILLAGE 2 PH 1 MOR AA-37
482-354-026-000	1	2	203.44	203.44	LDR	0.0	LOT 153 LONGMEADOW VILLAGE 2 PH 1 MOR AA-37
482-354-027-000	1	2	203.44	203.44	LDR	0.0	LOT 154 LONGMEADOW VILLAGE 2 PH 1 MOR AA-37
482-354-028-000	1	2	406.88	406.88	LDR	0.0	LOT 155 LONGMEADOW VILLAGE 2 PH 1 MOR AA-37
482-354-029-000	1	2	406.88	406.88	LDR	0.0	LOT 156 LONGMEADOW VILLAGE 2 PH 1 MOR AA-37
482-354-030-000	1	2	406.88	406.88	LDR	0.0	LOT 157 LONGMEADOW VILLAGE 2 PH 1 MOR AA-37
482-354-031-000	1	2	406.88	406.88	LDR	0.0	LOT 158 LONGMEADOW VILLAGE 2 PH 1 MOR AA-37
482-354-032-000	1	2	203.44	203.44	LDR	0.0	LOT 159 LONGMEADOW VILLAGE 2 PH 1 MOR AA-37
482-354-033-000	1	2	203.44	203.44	LDR	0.0	LOT 160 LONGMEADOW VILLAGE 2 PH 1 MOR AA-37
482-354-034-000	1	2	406.88	406.88	LDR	0.0	LOT 161 LONGMEADOW VILLAGE 2 PH 1 MOR AA-37
482-354-035-000	1	2	406.88	406.88	LDR	0.0	LOT 162 LONGMEADOW VILLAGE 2 PH 1 MOR AA-37
482-354-036-000	1	2	406.88	406.88	LDR	0.0	LOT 163 LONGMEADOW VILLAGE 2 PH 1 MOR AA-37
482-354-037-000	1	2	406.88	406.88	LDR	0.0	LOT 164 LONGMEADOW VILLAGE 2 PH 1 MOR AA-37
482-354-038-000	1	2	203.44	203.44	LDR	0.0	LOT 165 LONGMEADOW VILLAGE 2 PH 1 MOR AA-37
482-354-039-000	1	2	203.44	203.44	LDR	0.0	LOT 166 LONGMEADOW VILLAGE 2 PH 1 MOR AA-37
482-354-040-000	1	2	406.88	406.88	LDR	0.0	LOT 167 LONGMEADOW VILLAGE 2 PH 1 MOR AA-37
482-354-041-000	1	2	406.88	406.88	LDR	0.0	LOT 168 LONGMEADOW VILLAGE 2 PH 1 MOR AA-37
482-354-042-000	1	2	406.88	406.88	LDR	0.0	LOT 169 LONGMEADOW VILLAGE 2 PH 1 MOR AA-37
482-354-043-000	1	2	203.44	203.44	LDR	0.0	LOT 170 LONGMEADOW VILLAGE 2 PH 1 MOR AA-37
482-354-044-000	1	2	203.44	203.44	LDR	0.0	LOT 171 LONGMEADOW VILLAGE 2 PH 1 MOR AA-37
482-354-045-000	1	2	203.44	203.44	LDR	0.0	LOT 172 LONGMEADOW VILLAGE 2 PH 1 MOR AA-37
482-354-046-000	1	2	406.88	406.88	LDR	0.0	LOT 173 LONGMEADOW VILLAGE 2 PH 1 MOR AA-37
482-355-001-000	1	2	406.88	406.88	LDR	0.0	LOT 174 LONGMEADOW VILLAGE 2 PH 1 MOR AA-37
482-355-002-000	1	2	203.44	203.44	LDR	0.0	LOT 175 LONGMEADOW VILLAGE 2 PH 1 MOR AA-37

City of Roseville
Community Facilities District No. 3 (Municipal Services)
Fiscal Year 2016/17 Tax Roll

ASSESSOR PARCEL NUMBER	ANNEXATION RATE AREA	ANNEX NO.	TOTAL CHARGE	MAXIMUM TAX	LAND USE	TAX ACRES	LEGAL DESC
482-355-003-000	1	2	203.44	203.44	LDR	0.0	LOT 176 LONGMEADOW VILLAGE 2 PH 1 MOR AA-37
482-355-004-000	1	2	203.44	203.44	LDR	0.0	LOT 177 LONGMEADOW VILLAGE 2 PH 1 MOR AA-37
482-355-005-000	1	2	406.88	406.88	LDR	0.0	LOT 178 LONGMEADOW VILLAGE 2 PH 1 MOR AA-37
482-355-006-000	1	2	406.88	406.88	LDR	0.0	LOT 179 LONGMEADOW VILLAGE 2 PH 1 MOR AA-37
482-355-007-000	1	2	406.88	406.88	LDR	0.0	LOT 180 LONGMEADOW VILLAGE 2 PH 1 MOR AA-37
482-355-008-000	1	2	203.44	203.44	LDR	0.0	LOT 181 LONGMEADOW VILLAGE 2 PH 1 MOR AA-37
482-355-009-000	1	2	203.44	203.44	LDR	0.0	LOT 182 LONGMEADOW VILLAGE 2 PH 1 MOR AA-37
482-355-010-000	1	2	203.44	203.44	LDR	0.0	LOT 183 LONGMEADOW VILLAGE 2 PH 1 MOR AA-37
482-355-011-000	1	2	406.88	406.88	LDR	0.0	LOT 184 LONGMEADOW VILLAGE 2 PH 1 MOR AA-37
482-355-012-000	1	2	406.88	406.88	LDR	0.0	LOT 185 LONGMEADOW VILLAGE 2 PH 1 MOR AA-37
482-355-013-000	1	2	406.88	406.88	LDR	0.0	LOT 186 LONGMEADOW VILLAGE 2 PH 1 MOR AA-37
482-355-014-000	1	2	203.44	203.44	LDR	0.0	LOT 187 LONGMEADOW VILLAGE 2 PH 1 MOR AA-37
482-355-015-000	1	2	203.44	203.44	LDR	0.0	LOT 188 LONGMEADOW VILLAGE 2 PH 1 MOR AA-37
482-355-016-000	1	2	203.44	203.44	LDR	0.0	LOT 189 LONGMEADOW VILLAGE 2 PH 1 MOR AA-37
482-355-017-000	1	2	406.88	406.88	LDR	0.0	LOT 190 LONGMEADOW VILLAGE 2 PH 1 MOR AA-37
482-355-018-000	1	2	406.88	406.88	LDR	0.0	LOT 191 LONGMEADOW VILLAGE 2 PH 1 MOR AA-37
482-355-019-000	1	2	406.88	406.88	LDR	0.0	LOT 192 LONGMEADOW VILLAGE 2 PH 1 MOR AA-37
482-355-020-000	1	2	406.88	406.88	LDR	0.0	LOT 193 LONGMEADOW VILLAGE 2 PH 1 MOR AA-37
482-356-001-000	1	2	406.88	406.88	LDR	0.0	LOT 286 LONGMEADOW VILLAGE 2 PH 1 MOR AA-37
482-356-002-000	1	2	406.88	406.88	LDR	0.0	LOT 287 LONGMEADOW VILLAGE 2 PH 1 MOR AA-37
482-356-003-000	1	2	406.88	406.88	LDR	0.0	LOT 288 LONGMEADOW VILLAGE 2 PH 1 MOR AA-37
482-356-004-000	1	2	406.88	406.88	LDR	0.0	LOT 289 LONGMEADOW VILLAGE 2 PH 1 MOR AA-37
482-356-005-000	1	2	406.88	406.88	LDR	0.0	LOT 290 LONGMEADOW VILLAGE 2 PH 1 MOR AA-37
482-356-006-000	1	2	406.88	406.88	LDR	0.0	LOT 291 LONGMEADOW VILLAGE 2 PH 1 MOR AA-37
482-356-007-000	1	2	406.88	406.88	LDR	0.0	LOT 292 LONGMEADOW VILLAGE 2 PH 1 MOR AA-37
482-356-008-000	1	2	406.88	406.88	LDR	0.0	LOT 293 LONGMEADOW VILLAGE 2 PH 1 MOR AA-37
482-356-009-000	1	2	406.88	406.88	LDR	0.0	LOT 294 LONGMEADOW VILLAGE 2 PH 1 MOR AA-37
482-356-010-000	1	2	406.88	406.88	LDR	0.0	LOT 295 LONGMEADOW VILLAGE 2 PH 1 MOR AA-37
482-356-011-000	1	2	406.88	406.88	LDR	0.0	LOT 296 LONGMEADOW VILLAGE 2 PH 1 MOR AA-37
482-356-012-000	1	2	406.88	406.88	LDR	0.0	LOT 297 LONGMEADOW VILLAGE 2 PH 1 MOR AA-37
482-356-013-000	1	2	406.88	406.88	LDR	0.0	LOT 298 LONGMEADOW VILLAGE 2 PH 1 MOR AA-37
482-356-014-000	1	2	406.88	406.88	LDR	0.0	LOT 299 LONGMEADOW VILLAGE 2 PH 1 MOR AA-37
482-356-015-000	1	2	406.88	406.88	LDR	0.0	LOT 300 LONGMEADOW VILLAGE 2 PH 1 MOR AA-37
482-356-016-000	1	2	406.88	406.88	LDR	0.0	LOT 301 LONGMEADOW VILLAGE 2 PH 1 MOR AA-37
482-356-017-000	1	2	406.88	406.88	LDR	0.0	LOT 302 LONGMEADOW VILLAGE 2 PH 1 MOR AA-37
482-356-018-000	1	2	406.88	406.88	LDR	0.0	LOT 303 LONGMEADOW VILLAGE 2 PH 1 MOR AA-37

City of Roseville
Community Facilities District No. 3 (Municipal Services)
Fiscal Year 2016/17 Tax Roll

ASSESSOR PARCEL NUMBER	ANNEXATION RATE AREA	ANNEX NO.	TOTAL CHARGE	MAXIMUM TAX	LAND USE	TAX ACRES	LEGAL DESC
482-356-019-000	1	2	406.88	406.88	LDR	0.0	LOT 304 LONGMEADOW VILLAGE 2 PH 1 MOR AA-37
482-356-020-000	1	2	406.88	406.88	LDR	0.0	LOT 305 LONGMEADOW VILLAGE 2 PH 1 MOR AA-37
482-356-021-000	1	2	406.88	406.88	LDR	0.0	LOT 306 LONGMEADOW VILLAGE 2 PH 1 MOR AA-37
482-356-022-000	1	2	406.88	406.88	LDR	0.0	LOT 307 LONGMEADOW VILLAGE 2 PH 1 MOR AA-37
482-356-023-000	1	2	406.88	406.88	LDR	0.0	LOT 308 LONGMEADOW VILLAGE 2 PH 1 MOR AA-37
482-356-024-000	1	2	406.88	406.88	LDR	0.0	LOT 309 LONGMEADOW VILLAGE 2 PH 1 MOR AA-37
482-356-025-000	1	2	406.88	406.88	LDR	0.0	LOT 310 LONGMEADOW VILLAGE 2 PH 1 MOR AA-37
482-356-026-000	1	2	406.88	406.88	LDR	0.0	LOT 311 LONGMEADOW VILLAGE 2 PH 1 MOR AA-37
482-356-027-000	1	2	406.88	406.88	LDR	0.0	LOT 312 LONGMEADOW VILLAGE 2 PH 1 MOR AA-37
482-356-028-000	1	2	406.88	406.88	LDR	0.0	LOT 313 LONGMEADOW VILLAGE 2 PH 1 MOR AA-37
482-356-029-000	1	2	406.88	406.88	LDR	0.0	LOT 314 LONGMEADOW VILLAGE 2 PH 1 MOR AA-37
482-357-001-000	1	2	406.88	406.88	LDR	0.0	LOT 315 LONGMEADOW VILLAGE 2 PH 1 MOR AA-37
482-357-002-000	1	2	406.88	406.88	LDR	0.0	LOT 330 LONGMEADOW VILLAGE 2 PH 1 MOR AA-37
482-357-003-000	1	2	406.88	406.88	LDR	0.0	LOT 339 LONGMEADOW VILLAGE 2 PH 1 MOR AA-37
482-357-004-000	1	2	406.88	406.88	LDR	0.0	LOT 340 LONGMEADOW VILLAGE 2 PH 1 MOR AA-37
482-357-005-000	1	2	406.88	406.88	LDR	0.0	LOT 341 LONGMEADOW VILLAGE 2 PH 1 MOR AA-37
482-357-006-000	1	2	406.88	406.88	LDR	0.0	LOT 342 LONGMEADOW VILLAGE 2 PH 1 MOR AA-37
482-357-007-000	1	2	406.88	406.88	LDR	0.0	LOT 343 LONGMEADOW VILLAGE 2 PH 1 MOR AA-37
482-370-001-000	1	2	406.88	406.88	LDR	0.0	LOT 30, LONGMEADOW VILLAGE 2, PHASE 2, MOR AA-62
482-370-002-000	1	2	406.88	406.88	LDR	0.0	LOT 31, LONGMEADOW VILLAGE 2, PHASE 2, MOR AA-62
482-370-003-000	1	2	406.88	406.88	LDR	0.0	LOT 32, LONGMEADOW VILLAGE 2, PHASE 2, MOR AA-62
482-370-004-000	1	2	406.88	406.88	LDR	0.0	LOT 33, LONGMEADOW VILLAGE 2, PHASE 2, MOR AA-62
482-370-005-000	1	2	406.88	406.88	LDR	0.0	LOT 34, LONGMEADOW VILLAGE 2, PHASE 2, MOR AA-62
482-370-006-000	1	2	406.88	406.88	LDR	0.0	LOT 35, LONGMEADOW VILLAGE 2, PHASE 2, MOR AA-62
482-370-007-000	1	2	406.88	406.88	LDR	0.0	LOT 36, LONGMEADOW VILLAGE 2, PHASE 2, MOR AA-62
482-370-008-000	1	2	406.88	406.88	LDR	0.0	LOT 37, LONGMEADOW VILLAGE 2, PHASE 2, MOR AA-62
482-370-009-000	1	2	406.88	406.88	LDR	0.0	LOT 38, LONGMEADOW VILLAGE 2, PHASE 2, MOR AA-62
482-370-010-000	1	2	406.88	406.88	LDR	0.0	LOT 39, LONGMEADOW VILLAGE 2, PHASE 2, MOR AA-62
482-370-011-000	1	2	406.88	406.88	LDR	0.0	LOT 40, LONGMEADOW VILLAGE 2, PHASE 2, MOR AA-62
482-370-012-000	1	2	406.88	406.88	LDR	0.0	LOT 41, LONGMEADOW VILLAGE 2, PHASE 2, MOR AA-62
482-370-013-000	1	2	406.88	406.88	LDR	0.0	LOT 42, LONGMEADOW VILLAGE 2, PHASE 2, MOR AA-62
482-370-014-000	1	2	406.88	406.88	LDR	0.0	LOT 43, LONGMEADOW VILLAGE 2, PHASE 2, MOR AA-62
482-370-015-000	1	2	406.88	406.88	LDR	0.0	LOT 44, LONGMEADOW VILLAGE 2, PHASE 2, MOR AA-62
482-370-016-000	1	2	406.88	406.88	LDR	0.0	LOT 45, LONGMEADOW VILLAGE 2, PHASE 2, MOR AA-62
482-370-017-000	1	2	406.88	406.88	LDR	0.0	LOT 46, LONGMEADOW VILLAGE 2, PHASE 2, MOR AA-62
482-370-018-000	1	2	406.88	406.88	LDR	0.0	LOT 47, LONGMEADOW VILLAGE 2, PHASE 2, MOR AA-62

City of Roseville
Community Facilities District No. 3 (Municipal Services)
Fiscal Year 2016/17 Tax Roll

ASSESSOR PARCEL NUMBER	ANNEXATION RATE AREA	ANNEX NO.	TOTAL CHARGE	MAXIMUM TAX	LAND USE	TAX ACRES	LEGAL DESC
482-370-019-000	1	2	406.88	406.88	LDR	0.0	LOT 48, LONGMEADOW VILLAGE 2, PHASE 2, MOR AA-62
482-370-020-000	1	2	406.88	406.88	LDR	0.0	LOT 49, LONGMEADOW VILLAGE 2, PHASE 2, MOR AA-62
482-370-021-000	1	2	406.88	406.88	LDR	0.0	LOT 50, LONGMEADOW VILLAGE 2, PHASE 2, MOR AA-62
482-370-022-000	1	2	406.88	406.88	LDR	0.0	LOT 51, LONGMEADOW VILLAGE 2, PHASE 2, MOR AA-62
482-370-023-000	1	2	406.88	406.88	LDR	0.0	LOT 52, LONGMEADOW VILLAGE 2, PHASE 2, MOR AA-62
482-370-024-000	1	2	406.88	406.88	LDR	0.0	LOT 53, LONGMEADOW VILLAGE 2, PHASE 2, MOR AA-62
482-370-025-000	1	2	406.88	406.88	LDR	0.0	LOT 54, LONGMEADOW VILLAGE 2, PHASE 2, MOR AA-62
482-370-026-000	1	2	406.88	406.88	LDR	0.0	LOT 55, LONGMEADOW VILLAGE 2, PHASE 2, MOR AA-62
482-370-027-000	1	2	406.88	406.88	LDR	0.0	LOT 56, LONGMEADOW VILLAGE 2, PHASE 2, MOR AA-62
482-370-028-000	1	2	406.88	406.88	LDR	0.0	LOT 57, LONGMEADOW VILLAGE 2, PHASE 2, MOR AA-62
482-370-029-000	1	2	406.88	406.88	LDR	0.0	LOT 316, LONGMEADOW VILLAGE 2, PHASE 2, MOR AA-62
482-370-030-000	1	2	406.88	406.88	LDR	0.0	LOT 317, LONGMEADOW VILLAGE 2, PHASE 2, MOR AA-62
482-370-031-000	1	2	406.88	406.88	LDR	0.0	LOT 318, LONGMEADOW VILLAGE 2, PHASE 2, MOR AA-62
482-370-032-000	1	2	406.88	406.88	LDR	0.0	LOT 319, LONGMEADOW VILLAGE 2, PHASE 2, MOR AA-62
482-370-033-000	1	2	406.88	406.88	LDR	0.0	LOT 320, LONGMEADOW VILLAGE 2, PHASE 2, MOR AA-62
482-370-034-000	1	2	406.88	406.88	LDR	0.0	LOT 321, LONGMEADOW VILLAGE 2, PHASE 2, MOR AA-62
482-370-035-000	1	2	406.88	406.88	LDR	0.0	LOT 322, LONGMEADOW VILLAGE 2, PHASE 2, MOR AA-62
482-370-036-000	1	2	406.88	406.88	LDR	0.0	LOT 323, LONGMEADOW VILLAGE 2, PHASE 2, MOR AA-62
482-370-037-000	1	2	406.88	406.88	LDR	0.0	LOT 324, LONGMEADOW VILLAGE 2, PHASE 2, MOR AA-62
482-370-038-000	1	2	406.88	406.88	LDR	0.0	LOT 325, LONGMEADOW VILLAGE 2, PHASE 2, MOR AA-62
482-370-039-000	1	2	406.88	406.88	LDR	0.0	LOT 326, LONGMEADOW VILLAGE 2, PHASE 2, MOR AA-62
482-370-040-000	1	2	406.88	406.88	LDR	0.0	LOT 327, LONGMEADOW VILLAGE 2, PHASE 2, MOR AA-62
482-370-041-000	1	2	406.88	406.88	LDR	0.0	LOT 328, LONGMEADOW VILLAGE 2, PHASE 2, MOR AA-62
482-370-042-000	1	2	406.88	406.88	LDR	0.0	LOT 329, LONGMEADOW VILLAGE 2, PHASE 2, MOR AA-62
482-370-043-000	1	2	406.88	406.88	LDR	0.0	LOT 331, LONGMEADOW VILLAGE 2, PHASE 2, MOR AA-62
482-370-044-000	1	2	406.88	406.88	LDR	0.0	LOT 332, LONGMEADOW VILLAGE 2, PHASE 2, MOR AA-62
482-370-045-000	1	2	406.88	406.88	LDR	0.0	LOT 333, LONGMEADOW VILLAGE 2, PHASE 2, MOR AA-62
482-370-046-000	1	2	406.88	406.88	LDR	0.0	LOT 334, LONGMEADOW VILLAGE 2, PHASE 2, MOR AA-62
482-370-047-000	1	2	406.88	406.88	LDR	0.0	LOT 335, LONGMEADOW VILLAGE 2, PHASE 2, MOR AA-62
482-370-048-000	1	2	406.88	406.88	LDR	0.0	LOT 336, LONGMEADOW VILLAGE 2, PHASE 2, MOR AA-62
482-370-049-000	1	2	406.88	406.88	LDR	0.0	LOT 337, LONGMEADOW VILLAGE 2, PHASE 2, MOR AA-62
482-370-050-000	1	2	406.88	406.88	LDR	0.0	LOT 338, LONGMEADOW VILLAGE 2, PHASE 2, MOR AA-62
482-370-051-000	1	2	406.88	406.88	LDR	0.0	LOT 375, LONGMEADOW VILLAGE 2, PHASE 2, MOR AA-62
482-370-052-000	1	2	406.88	406.88	LDR	0.0	LOT 376, LONGMEADOW VILLAGE 2, PHASE 2, MOR AA-62
482-370-053-000	1	2	406.88	406.88	LDR	0.0	LOT 377, LONGMEADOW VILLAGE 2, PHASE 2, MOR AA-62
482-370-054-000	1	2	406.88	406.88	LDR	0.0	LOT 378, LONGMEADOW VILLAGE 2, PHASE 2, MOR AA-62

City of Roseville
Community Facilities District No. 3 (Municipal Services)
Fiscal Year 2016/17 Tax Roll

ASSESSOR PARCEL NUMBER	ANNEXATION RATE AREA	ANNEX NO.	TOTAL CHARGE	MAXIMUM TAX	LAND USE	TAX ACRES	LEGAL DESC
482-370-055-000	1	2	406.88	406.88	LDR	0.0	LOT 379, LONGMEADOW VILLAGE 2, PHASE 2, MOR AA-62
482-370-056-000	1	2	406.88	406.88	LDR	0.0	LOT 380, LONGMEADOW VILLAGE 2, PHASE 2, MOR AA-62
482-370-057-000	1	2	406.88	406.88	LDR	0.0	LOT 381, LONGMEADOW VILLAGE 2, PHASE 2, MOR AA-62
482-370-058-000	1	2	406.88	406.88	LDR	0.0	LOT 382, LONGMEADOW VILLAGE 2, PHASE 2, MOR AA-62
482-370-059-000	1	2	406.88	406.88	LDR	0.0	LOT 383, LONGMEADOW VILLAGE 2, PHASE 2, MOR AA-62
482-370-060-000	1	2	406.88	406.88	LDR	0.0	LOT 384, LONGMEADOW VILLAGE 2, PHASE 2, MOR AA-62
482-370-061-000	1	2	406.88	406.88	LDR	0.0	LOT 385, LONGMEADOW VILLAGE 2, PHASE 2, MOR AA-62
482-370-062-000	1	2	406.88	406.88	LDR	0.0	LOT 386, LONGMEADOW VILLAGE 2, PHASE 2, MOR AA-62
482-370-063-000	1	2	406.88	406.88	LDR	0.0	LOT 387, LONGMEADOW VILLAGE 2, PHASE 2, MOR AA-62
482-370-064-000	1	2	406.88	406.88	LDR	0.0	LOT 388, LONGMEADOW VILLAGE 2, PHASE 2, MOR AA-62
482-370-065-000	1	2	406.88	406.88	LDR	0.0	LOT 389, LONGMEADOW VILLAGE 2, PHASE 2, MOR AA-62
482-370-066-000	1	2	406.88	406.88	LDR	0.0	LOT 390, LONGMEADOW VILLAGE 2, PHASE 2, MOR AA-62
482-370-067-000	1	2	406.88	406.88	LDR	0.0	LOT 391, LONGMEADOW VILLAGE 2, PHASE 2, MOR AA-62
482-370-068-000	1	2	406.88	406.88	LDR	0.0	LOT 392, LONGMEADOW VILLAGE 2, PHASE 2, MOR AA-62
482-370-069-000	1	2	406.88	406.88	LDR	0.0	LOT 393, LONGMEADOW VILLAGE 2, PHASE 2, MOR AA-62
482-370-070-000	1	2	406.88	406.88	LDR	0.0	LOT 394, LONGMEADOW VILLAGE 2, PHASE 2, MOR AA-62
482-370-071-000	1	2	406.88	406.88	LDR	0.0	LOT 395, LONGMEADOW VILLAGE 2, PHASE 2, MOR AA-62
482-370-072-000	1	2	406.88	406.88	LDR	0.0	LOT 396, LONGMEADOW VILLAGE 2, PHASE 2, MOR AA-62
482-370-073-000	1	2	406.88	406.88	LDR	0.0	LOT 397, LONGMEADOW VILLAGE 2, PHASE 2, MOR AA-62
482-370-074-000	1	2	406.88	406.88	LDR	0.0	LOT 398, LONGMEADOW VILLAGE 2, PHASE 2, MOR AA-62
482-370-075-000	1	2	406.88	406.88	LDR	0.0	LOT 399, LONGMEADOW VILLAGE 2, PHASE 2, MOR AA-62
482-370-076-000	1	2	406.88	406.88	LDR	0.0	LOT 400, LONGMEADOW VILLAGE 2, PHASE 2, MOR AA-62
482-391-001-000	1	2	406.88	406.88	MDR	0.0	LT 58 LONGMEADOW VILLAGE 2, PH 3, MOR BB-40
482-391-002-000	1	2	406.88	406.88	MDR	0.0	LT 59 LONGMEADOW VILLAGE 2, PH 3, MOR BB-40
482-391-003-000	1	2	406.88	406.88	MDR	0.0	LT 60, LONGMEADOW VILLAGE 2, PH 3, MOR BB-40
482-391-004-000	1	2	406.88	406.88	MDR	0.0	LT 61, LONGMEADOW VILLAGE 2, PH 3, MOR BB-40
482-391-005-000	1	2	406.88	406.88	MDR	0.0	LT 62, LONGMEADOW VILLAGE 2, PH 3, MOR BB-40
482-391-006-000	1	2	406.88	406.88	MDR	0.0	LT 63, LONGMEADOW VILLAGE 2, PH 3, MOR BB-40
482-391-007-000	1	2	406.88	406.88	MDR	0.0	LT 64, LONGMEADOW VILLAGE 2, PH 3, MOR BB-40
482-391-008-000	1	2	406.88	406.88	MDR	0.0	LT 65, LONGMEADOW VILLAGE 2, PH 3, MOR BB-40
482-391-009-000	1	2	406.88	406.88	MDR	0.0	LT 66 LONGMEADOW VILLAGE 2, PH 3, MOR BB-40
482-391-010-000	1	2	406.88	406.88	MDR	0.0	LT 67 LONGMEADOW VILLAGE 2, PH 3, MOR BB-40
482-391-011-000	1	2	406.88	406.88	MDR	0.0	LT 68 LONGMEADOW VILLAGE 2, PH 3, MOR BB-40
482-391-012-000	1	2	406.88	406.88	MDR	0.0	LT 69 LONGMEADOW VILLAGE 2, PH 3, MOR BB-40
482-391-013-000	1	2	406.88	406.88	MDR	0.0	LT 70 LONGMEADOW VILLAGE 2, PH 3, MOR BB-40
482-391-014-000	1	2	406.88	406.88	MDR	0.0	LT 71 LONGMEADOW VILLAGE 2, PH 3, MOR BB-40

City of Roseville
Community Facilities District No. 3 (Municipal Services)
Fiscal Year 2016/17 Tax Roll

ASSESSOR PARCEL NUMBER	ANNEXATION RATE AREA	ANNEX NO.	TOTAL CHARGE	MAXIMUM TAX	LAND USE	TAX ACRES	LEGAL DESC
482-391-015-000	1	2	406.88	406.88	MDR	0.0	LT 72 LONGMEADOW VILLAGE 2, PH 3, MOR BB-40
482-391-016-000	1	2	406.88	406.88	MDR	0.0	LT 73 LONGMEADOW VILLAGE 2, PH 3, MOR BB-40
482-391-017-000	1	2	406.88	406.88	MDR	0.0	LT 74 LONGMEADOW VILLAGE 2, PH 3, MOR BB-40
482-391-018-000	1	2	406.88	406.88	MDR	0.0	LT 75 LONGMEADOW VILLAGE 2, PH 3, MOR BB-40
482-391-019-000	1	2	406.88	406.88	MDR	0.0	LOT 76 LONGMEADOW VILLAGE 2 PHASE 4 MOR BB-90
482-391-020-000	1	2	406.88	406.88	MDR	0.0	LOT 77 LONGMEADOW VILLAGE 2 PHASE 4 MOR BB-90
482-391-021-000	1	2	406.88	406.88	MDR	0.0	LOT 78 LONGMEADOW VILLAGE 2 PHASE 4 MOR BB-90
482-391-022-000	1	2	406.88	406.88	MDR	0.0	LOT 79 LONGMEADOW VILLAGE 2 PHASE 4 MOR BB-90
482-391-023-000	1	2	406.88	406.88	MDR	0.0	LOT 80 LONGMEADOW VILLAGE 2 PHASE 4 MOR BB-90
482-391-024-000	1	2	406.88	406.88	MDR	0.0	LOT 81 LONGMEADOW VILLAGE 2 PHASE 4 MOR BB-90
482-391-025-000	1	2	406.88	406.88	MDR	0.0	LOT 82 LONGMEADOW VILLAGE 2 PHASE 4 MOR BB-90
482-391-026-000	1	2	406.88	406.88	MDR	0.0	LOT 83 LONGMEADOW VILLAGE 2 PHASE 4 MOR BB-90
482-391-027-000	1	2	406.88	406.88	MDR	0.0	LOT 84 LONGMEADOW VILLAGE 2 PHASE 4 MOR BB-90
482-391-028-000	1	2	406.88	406.88	MDR	0.0	LOT 85 LONGMEADOW VILLAGE 2 PHASE 4 MOR BB-90
482-391-029-000	1	2	406.88	406.88	MDR	0.0	LOT 86 LONGMEADOW VILLAGE 2 PHASE 4 MOR BB-90
482-391-030-000	1	2	406.88	406.88	MDR	0.0	LOT 87 LONGMEADOW VILLAGE 2 PHASE 4 MOR BB-90
482-391-031-000	1	2	406.88	406.88	MDR	0.0	LOT 88 LONGMEADOW VILLAGE 2 PHASE 4 MOR BB-90
482-391-032-000	1	2	406.88	406.88	MDR	0.0	LOT 89 LONGMEADOW VILLAGE 2 PHASE 4 MOR BB-90
482-391-033-000	1	2	406.88	406.88	MDR	0.0	LOT 90 LONGMEADOW VILLAGE 2 PHASE 4 MOR BB-90
482-391-034-000	1	2	406.88	406.88	MDR	0.0	LOT 91 LONGMEADOW VILLAGE 2 PHASE 4 MOR BB-90
482-391-035-000	1	2	406.88	406.88	MDR	0.0	LOT 92 LONGMEADOW VILLAGE 2 PHASE 4 MOR BB-90
482-391-036-000	1	2	406.88	406.88	MDR	0.0	LOT 93 LONGMEADOW VILLAGE 2 PHASE 4 MOR BB-90
482-391-037-000	1	2	406.88	406.88	MDR	0.0	LOT 94 LONGMEADOW VILLAGE 2 PHASE 4 MOR BB-90
482-391-038-000	1	2	406.88	406.88	MDR	0.0	LOT 95 LONGMEADOW VILLAGE 2 PHASE 4 MOR BB-90
482-391-039-000	1	2	406.88	406.88	MDR	0.0	LOT 96 LONGMEADOW VILLAGE 2 PHASE 4 MOR BB-90
482-391-040-000	1	2	406.88	406.88	MDR	0.0	LOT 97 LONGMEADOW VILLAGE 2 PHASE 4 MOR BB-90
482-391-041-000	1	2	406.88	406.88	MDR	0.0	LOT 98 LONGMEADOW VILLAGE 2 PHASE 4 MOR BB-90
482-391-042-000	1	2	406.88	406.88	MDR	0.0	LOT 99 LONGMEADOW VILLAGE 2 PHASE 4 MOR BB-90
482-391-043-000	1	2	406.88	406.88	MDR	0.0	LOT 100 LONGMEADOW VILLAGE 2 PHASE 4 MOR BB-90
482-391-044-000	1	2	406.88	406.88	MDR	0.0	LOT 101 LONGMEADOW VILLAGE 2 PHASE 4 MOR BB-90
482-391-045-000	1	2	406.88	406.88	MDR	0.0	LOT 102 LONGMEADOW VILLAGE 2 PHASE 4 MOR BB-90
482-391-046-000	1	2	406.88	406.88	MDR	0.0	LOT 103 LONGMEADOW VILLAGE 2 PHASE 4 MOR BB-90
482-391-047-000	1	2	406.88	406.88	MDR	0.0	LOT 104 LONGMEADOW VILLAGE 2 PHASE 4 MOR BB-90
482-391-048-000	1	2	406.88	406.88	MDR	0.0	LOT 105 LONGMEADOW VILLAGE 2 PHASE 4 MOR BB-90
482-391-049-000	1	2	406.88	406.88	MDR	0.0	LOT 106 LONGMEADOW VILLAGE 2 PHASE 4 MOR BB-90
482-391-050-000	1	2	406.88	406.88	MDR	0.0	LOT 107 LONGMEADOW VILLAGE 2 PHASE 4 MOR BB-90

City of Roseville
Community Facilities District No. 3 (Municipal Services)
Fiscal Year 2016/17 Tax Roll

ASSESSOR PARCEL NUMBER	ANNEXATION RATE AREA	ANNEX NO.	TOTAL CHARGE	MAXIMUM TAX	LAND USE	TAX ACRES	LEGAL DESC
482-391-051-000	1	2	406.88	406.88	MDR	0.0	LOT 108 LONGMEADOW VILLAGE 2 PHASE 4 MOR BB-90
482-391-052-000	1	2	406.88	406.88	MDR	0.0	LOT 109 LONGMEADOW VILLAGE 2 PHASE 4 MOR BB-90
482-391-053-000	1	2	406.88	406.88	MDR	0.0	LOT 110 LONGMEADOW VILLAGE 2 PHASE 4 MOR BB-90
482-391-054-000	1	2	406.88	406.88	MDR	0.0	LOT 111 LONGMEADOW VILLAGE 2 PHASE 4 MOR BB-90
482-391-055-000	1	2	406.88	406.88	MDR	0.0	LOT 112 LONGMEADOW VILLAGE 2 PHASE 4 MOR BB-90
482-391-056-000	1	2	406.88	406.88	MDR	0.0	LOT 113 LONGMEADOW VILLAGE 2 PHASE 4 MOR BB-90
482-392-001-000	1	2	406.88	406.88	MDR	0.0	LT 210 LONGMEADOW VILLAGE 2, PH 3, MOR BB-40
482-392-002-000	1	2	406.88	406.88	MDR	0.0	LT 211 LONGMEADOW VILLAGE 2, PH 3, MOR BB-40
482-392-003-000	1	2	406.88	406.88	LDR	0.0	LT 212 LONGMEADOW VILLAGE 2, PH 3, MOR BB-40
482-392-004-000	1	2	406.88	406.88	LDR	0.0	LT 213 LONGMEADOW VILLAGE 2, PH 3, MOR BB-40
482-392-005-000	1	2	406.88	406.88	LDR	0.0	LT 214 LONGMEADOW VILLAGE 2, PH 3, MOR BB-40
482-392-006-000	1	2	406.88	406.88	LDR	0.0	LT 215 LONGMEADOW VILLAGE 2, PH 3, MOR BB-40
482-392-007-000	1	2	406.88	406.88	LDR	0.0	LT 216 LONGMEADOW VILLAGE 2, PH 3, MOR BB-40
482-392-008-000	1	2	406.88	406.88	MDR	0.0	LT 217 LONGMEADOW VILLAGE 2, PH 3, MOR BB-40
482-392-009-000	1	2	406.88	406.88	MDR	0.0	LT 218 LONGMEADOW VILLAGE 2, PH 3, MOR BB-40
482-392-010-000	1	2	406.88	406.88	MDR	0.0	LT 219 LONGMEADOW VILLAGE 2, PH 3, MOR BB-40
482-392-011-000	1	2	406.88	406.88	LDR	0.0	LT 220 LONGMEADOW VILLAGE 2, PH 3, MOR BB-40
482-392-012-000	1	2	406.88	406.88	LDR	0.0	LT 221 LONGMEADOW VILLAGE 2, PH 3, MOR BB-40
482-392-013-000	1	2	406.88	406.88	LDR	0.0	LT 222 LONGMEADOW VILLAGE 2, PH 3, MOR BB-40
482-392-014-000	1	2	406.88	406.88	MDR	0.0	LT 223 LONGMEADOW VILLAGE 2, PH 3, MOR BB-40
482-392-015-000	1	2	406.88	406.88	LDR	0.0	LT 224 LONGMEADOW VILLAGE 2, PH 3, MOR BB-40
482-392-016-000	1	2	406.88	406.88	MDR	0.0	LT 225 LONGMEADOW VILLAGE 2, PH 3, MOR BB-40
482-392-017-000	1	2	406.88	406.88	MDR	0.0	LT 226 LONGMEADOW VILLAGE 2, PH 3, MOR BB-40
482-392-018-000	1	2	406.88	406.88	MDR	0.0	LT 227 LONGMEADOW VILLAGE 2, PH 3, MOR BB-40
482-392-019-000	1	2	406.88	406.88	MDR	0.0	LT 228 LONGMEADOW VILLAGE 2, PH 3, MOR BB-40
482-392-020-000	1	2	406.88	406.88	LDR	0.0	LT 229 LONGMEADOW VILLAGE 2, PH 3, MOR BB-40
482-392-021-000	1	2	406.88	406.88	MDR	0.0	LOT 194 LONGMEADOW VILLAGE 2 PHASE 4 MOR BB-90
482-392-022-000	1	2	406.88	406.88	MDR	0.0	LOT 195 LONGMEADOW VILLAGE 2 PHASE 4 MOR BB-90
482-392-023-000	1	2	406.88	406.88	MDR	0.0	LOT 196 LONGMEADOW VILLAGE 2 PHASE 4 MOR BB-90
482-392-024-000	1	2	406.88	406.88	MDR	0.0	LOT 197 LONGMEADOW VILLAGE 2 PHASE 4 MOR BB-90
482-392-025-000	1	2	406.88	406.88	MDR	0.0	LOT 198 LONGMEADOW VILLAGE 2 PHASE 4 MOR BB-90
482-392-026-000	1	2	406.88	406.88	MDR	0.0	LOT 199 LONGMEADOW VILLAGE 2 PHASE 4 MOR BB-90
482-392-027-000	1	2	406.88	406.88	MDR	0.0	LOT 200 LONGMEADOW VILLAGE 2 PHASE 4 MOR BB-90
482-392-028-000	1	2	406.88	406.88	MDR	0.0	LOT 201 LONGMEADOW VILLAGE 2 PHASE 4 MOR BB-90
482-392-029-000	1	2	406.88	406.88	MDR	0.0	LOT 202 LONGMEADOW VILLAGE 2 PHASE 4 MOR BB-90
482-392-030-000	1	2	406.88	406.88	MDR	0.0	LOT 203 LONGMEADOW VILLAGE 2 PHASE 4 MOR BB-90

City of Roseville
Community Facilities District No. 3 (Municipal Services)
Fiscal Year 2016/17 Tax Roll

ASSESSOR PARCEL NUMBER	ANNEXATION RATE AREA	ANNEX NO.	TOTAL CHARGE	MAXIMUM TAX	LAND USE	TAX ACRES	LEGAL DESC
482-392-031-000	1	2	406.88	406.88	MDR	0.0	LOT 204 LONGMEADOW VILLAGE 2 PHASE 4 MOR BB-90
482-392-032-000	1	2	406.88	406.88	MDR	0.0	LOT 205 LONGMEADOW VILLAGE 2 PHASE 4 MOR BB-90
482-392-033-000	1	2	406.88	406.88	MDR	0.0	LOT 206 LONGMEADOW VILLAGE 2 PHASE 4 MOR BB-90
482-392-034-000	1	2	406.88	406.88	MDR	0.0	LOT 207 LONGMEADOW VILLAGE 2 PHASE 4 MOR BB-90
482-392-035-000	1	2	406.88	406.88	MDR	0.0	LOT 208 LONGMEADOW VILLAGE 2 PHASE 4 MOR BB-90
482-392-036-000	1	2	406.88	406.88	MDR	0.0	LOT 209 LONGMEADOW VILLAGE 2 PHASE 4 MOR BB-90
482-393-001-000	1	2	406.88	406.88	MDR	0.0	LT 230 LONGMEADOW VILLAGE 2, PH 3, MOR BB-40
482-393-002-000	1	2	406.88	406.88	MDR	0.0	LT 231 LONGMEADOW VILLAGE 2, PH 3, MOR BB-40
482-393-003-000	1	2	406.88	406.88	MDR	0.0	LT 232 LONGMEADOW VILLAGE 2, PH 3, MOR BB-40
482-393-004-000	1	2	406.88	406.88	MDR	0.0	LT 233 LONGMEADOW VILLAGE 2, PH 3, MOR BB-40
482-393-005-000	1	2	406.88	406.88	MDR	0.0	LT 234 LONGMEADOW VILLAGE 2, PH 3, MOR BB-40
482-393-006-000	1	2	406.88	406.88	MDR	0.0	LT 235 LONGMEADOW VILLAGE 2, PH 3, MOR BB-40
482-393-007-000	1	2	406.88	406.88	MDR	0.0	LT 236 LONGMEADOW VILLAGE 2, PH 3, MOR BB-40
482-393-008-000	1	2	406.88	406.88	MDR	0.0	LT 237 LONGMEADOW VILLAGE 2, PH 3, MOR BB-40
482-393-009-000	1	2	406.88	406.88	LDR	0.0	LT 238 LONGMEADOW VILLAGE 2, PH 3, MOR BB-40
482-393-010-000	1	2	406.88	406.88	MDR	0.0	LT 239 LONGMEADOW VILLAGE 2, PH 3, MOR BB-40
482-393-011-000	1	2	406.88	406.88	MDR	0.0	LT 240 LONGMEADOW VILLAGE 2, PH 3, MOR BB-40
482-393-012-000	1	2	406.88	406.88	MDR	0.0	LT 241 LONGMEADOW VILLAGE 2, PH 3, MOR BB-40
482-393-013-000	1	2	406.88	406.88	MDR	0.0	LT 242 LONGMEADOW VILLAGE 2, PH 3, MOR BB-40
482-393-014-000	1	2	406.88	406.88	MDR	0.0	LT 243 LONGMEADOW VILLAGE 2, PH 3, MOR BB-40
482-393-015-000	1	2	406.88	406.88	MDR	0.0	LT 244 LONGMEADOW VILLAGE 2, PH 3, MOR BB-40
482-393-016-000	1	2	406.88	406.88	LDR	0.0	LT 245 LONGMEADOW VILLAGE 2, PH 3, MOR BB-40
482-393-017-000	1	2	406.88	406.88	MDR	0.0	LT 246 LONGMEADOW VILLAGE 2, PH 3, MOR BB-40
482-393-018-000	1	2	406.88	406.88	MDR	0.0	LT 247 LONGMEADOW VILLAGE 2, PH 3, MOR BB-40
482-393-019-000	1	2	406.88	406.88	MDR	0.0	LT 248 LONGMEADOW VILLAGE 2, PH 3, MOR BB-40
482-393-020-000	1	2	406.88	406.88	MDR	0.0	LT 249 LONGMEADOW VILLAGE 2, PH 3, MOR BB-40
482-393-021-000	1	2	406.88	406.88	MDR	0.0	LT 266 LONGMEADOW VILLAGE 2, PH 3, MOR BB-40
482-393-022-000	1	2	406.88	406.88	MDR	0.0	LT 267 LONGMEADOW VILLAGE 2, PH 3, MOR BB-40
482-393-023-000	1	2	406.88	406.88	MDR	0.0	LT 268 LONGMEADOW VILLAGE 2, PH 3, MOR BB-40
482-393-024-000	1	2	406.88	406.88	MDR	0.0	LT 269 LONGMEADOW VILLAGE 2, PH 3, MOR BB-40
482-393-025-000	1	2	406.88	406.88	MDR	0.0	LT 270 LONGMEADOW VILLAGE 2, PH 3, MOR BB-40
482-393-026-000	1	2	406.88	406.88	MDR	0.0	LT 271 LONGMEADOW VILLAGE 2, PH 3, MOR BB-40
482-393-027-000	1	2	406.88	406.88	MDR	0.0	LT 272 LONGMEADOW VILLAGE 2, PH 3, MOR BB-40
482-393-028-000	1	2	406.88	406.88	MDR	0.0	LT 273 LONGMEADOW VILLAGE 2, PH 3, MOR BB-40
482-393-029-000	1	2	406.88	406.88	MDR	0.0	LT 274 LONGMEADOW VILLAGE 2, PH 3, MOR BB-40
482-393-030-000	1	2	406.88	406.88	MDR	0.0	LT 275 LONGMEADOW VILLAGE 2, PH 3, MOR BB-40

**City of Roseville
Community Facilities District No. 3 (Municipal Services)
Fiscal Year 2016/17 Tax Roll**

ASSESSOR PARCEL NUMBER	ANNEXATION RATE AREA	ANNEX NO.	TOTAL CHARGE	MAXIMUM TAX	LAND USE	TAX ACRES	LEGAL DESC
482-393-031-000	1	2	406.88	406.88	MDR	0.0	LT 276 LONGMEADOW VILLAGE 2, PH 3, MOR BB-40
482-393-032-000	1	2	406.88	406.88	MDR	0.0	LT 277 LONGMEADOW VILLAGE 2, PH 3, MOR BB-40
482-393-033-000	1	2	406.88	406.88	MDR	0.0	LT 278 LONGMEADOW VILLAGE 2, PH 3, MOR BB-40
482-393-034-000	1	2	406.88	406.88	MDR	0.0	LT 279 LONGMEADOW VILLAGE 2, PH 3, MOR BB-40
482-393-035-000	1	2	406.88	406.88	MDR	0.0	LT 280 LONGMEADOW VILLAGE 2, PH 3, MOR BB-40
482-393-036-000	1	2	406.88	406.88	MDR	0.0	LOT 281 LONGMEADOW VILLAGE 2, PH 3, MOR BB-40
482-393-037-000	1	2	406.88	406.88	MDR	0.0	LT 282 LONGMEADOW VILLAGE 2, PH 3, MOR BB-40
482-393-038-000	1	2	406.88	406.88	MDR	0.0	LT 283 LONGMEADOW VILLAGE 2, PH 3, MOR BB-40
482-393-039-000	1	2	406.88	406.88	MDR	0.0	LT 284 LONGMEADOW VILLAGE 2, PH 3, MOR BB-40
482-393-040-000	1	2	406.88	406.88	MDR	0.0	LT 285 LONGMEADOW VILLAGE 2, PH 3, MOR BB-40
482-393-041-000	1	2	406.88	406.88	MDR	0.0	LOT 250 LONGMEADOW VILLAGE 2 PHASE 4 MOR BB-90
482-393-042-000	1	2	406.88	406.88	MDR	0.0	LOT 251 LONGMEADOW VILLAGE 2 PHASE 4 MOR BB-90
482-393-043-000	1	2	406.88	406.88	MDR	0.0	LOT 252 LONGMEADOW VILLAGE 2 PHASE 4 MOR BB-90
482-393-044-000	1	2	406.88	406.88	MDR	0.0	LOT 253 LONGMEADOW VILLAGE 2 PHASE 4 MOR BB-90
482-393-045-000	1	2	406.88	406.88	MDR	0.0	LOT 254 LONGMEADOW VILLAGE 2 PHASE 4 MOR BB-90
482-393-046-000	1	2	406.88	406.88	MDR	0.0	LOT 255 LONGMEADOW VILLAGE 2 PHASE 4 MOR BB-90
482-393-047-000	1	2	406.88	406.88	MDR	0.0	LOT 256 LONGMEADOW VILLAGE 2 PHASE 4 MOR BB-90
482-393-048-000	1	2	406.88	406.88	MDR	0.0	LOT 257 LONGMEADOW VILLAGE 2 PHASE 4 MOR BB-90
482-393-049-000	1	2	406.88	406.88	MDR	0.0	LOT 258 LONGMEADOW VILLAGE 2 PHASE 4 MOR BB-90
482-393-050-000	1	2	406.88	406.88	MDR	0.0	LOT 259 LONGMEADOW VILLAGE 2 PHASE 4 MOR BB-90
482-393-051-000	1	2	406.88	406.88	MDR	0.0	LOT 260 LONGMEADOW VILLAGE 2 PHASE 4 MOR BB-90
482-393-052-000	1	2	406.88	406.88	MDR	0.0	LOT 261 LONGMEADOW VILLAGE 2 PHASE 4 MOR BB-90
482-393-053-000	1	2	406.88	406.88	MDR	0.0	LOT 262 LONGMEADOW VILLAGE 2 PHASE 4 MOR BB-90
482-393-054-000	1	2	406.88	406.88	MDR	0.0	LOT 263 LONGMEADOW VILLAGE 2 PHASE 4 MOR BB-90
482-393-055-000	1	2	406.88	406.88	MDR	0.0	LOT 264 LONGMEADOW VILLAGE 2 PHASE 4 MOR BB-90
482-393-056-000	1	2	406.88	406.88	MDR	0.0	LOT 265 LONGMEADOW VILLAGE 2 PHASE 4 MOR BB-90
482-394-001-000	1	2	406.88	406.88	MDR	0.0	LT 344 LONGMEADOW VILLAGE 2, PH 3, MOR BB-40
482-394-002-000	1	2	406.88	406.88	MDR	0.0	LT 345 LONGMEADOW VILLAGE 2, PH 3, MOR BB-40
482-394-003-000	1	2	406.88	406.88	MDR	0.0	LT 346 LONGMEADOW VILLAGE 2, PH 3, MOR BB-40
482-394-004-000	1	2	406.88	406.88	MDR	0.0	LT 347 LONGMEADOW VILLAGE 2, PH 3, MOR BB-40
482-394-005-000	1	2	406.88	406.88	MDR	0.0	LT 348 LONGMEADOW VILLAGE 2, PH 3, MOR BB-40
482-394-006-000	1	2	406.88	406.88	MDR	0.0	LT 349 LONGMEADOW VILLAGE 2, PH 3, MOR BB-40
482-394-007-000	1	2	406.88	406.88	MDR	0.0	LT 350 LONGMEADOW VILLAGE 2, PH 3, MOR BB-40
482-394-008-000	1	2	406.88	406.88	MDR	0.0	LT 351 LONGMEADOW VILLAGE 2, PH 3, MOR BB-40
482-394-009-000	1	2	406.88	406.88	MDR	0.0	LT 352 LONGMEADOW VILLAGE 2, PH 3, MOR BB-40
482-394-010-000	1	2	406.88	406.88	MDR	0.0	LT 353 LONGMEADOW VILLAGE 2, PH 3, MOR BB-40

City of Roseville
Community Facilities District No. 3 (Municipal Services)
Fiscal Year 2016/17 Tax Roll

ASSESSOR PARCEL NUMBER	ANNEXATION RATE AREA	ANNEX NO.	TOTAL CHARGE	MAXIMUM TAX	LAND USE	TAX ACRES	LEGAL DESC
482-394-011-000	1	2	406.88	406.88	MDR	0.0	LT 354 LONGMEADOW VILLAGE 2, PH 3, MOR BB-40
482-394-012-000	1	2	406.88	406.88	MDR	0.0	LT 355 LONGMEADOW VILLAGE 2, PH 3, MOR BB-40
482-394-013-000	1	2	406.88	406.88	MDR	0.0	LT 356 LONGMEADOW VILLAGE 2, PH 3, MOR BB-40
482-394-014-000	1	2	406.88	406.88	MDR	0.0	LT 357 LONGMEADOW VILLAGE 2, PH 3, MOR BB-40
482-394-015-000	1	2	406.88	406.88	MDR	0.0	LT 358 LONGMEADOW VILLAGE 2, PH 3, MOR BB-40
482-394-016-000	1	2	406.88	406.88	MDR	0.0	LT 359 LONGMEADOW VILLAGE 2, PH 3, MOR BB-40
482-394-017-000	1	2	406.88	406.88	MDR	0.0	LT 360 LONGMEADOW VILLAGE 2, PH 3, MOR BB-40
482-394-018-000	1	2	406.88	406.88	MDR	0.0	LT 361 LONGMEADOW VILLAGE 2, PH 3, MOR BB-40
482-394-019-000	1	2	406.88	406.88	MDR	0.0	LT 362 LONGMEADOW VILLAGE 2, PH 3, MOR BB-40
482-394-020-000	1	2	406.88	406.88	MDR	0.0	LT 363 LONGMEADOW VILLAGE 2, PH 3, MOR BB-40
482-394-021-000	1	2	406.88	406.88	MDR	0.0	LT 364 LONGMEADOW VILLAGE 2, PH 3, MOR BB-40
482-394-022-000	1	2	406.88	406.88	MDR	0.0	LT 365 LONGMEADOW VILLAGE 2, PH 3, MOR BB-40
482-394-023-000	1	2	406.88	406.88	MDR	0.0	LT 366 LONGMEADOW VILLAGE 2, PH 3, MOR BB-40
482-394-024-000	1	2	406.88	406.88	MDR	0.0	LT 367 LONGMEADOW VILLAGE 2, PH 3, MOR BB-40
482-394-025-000	1	2	406.88	406.88	MDR	0.0	LT 368 LONGMEADOW VILLAGE 2, PH 3, MOR BB-40
482-394-026-000	1	2	406.88	406.88	MDR	0.0	LT 369 LONGMEADOW VILLAGE 2, PH 3, MOR BB-40
482-394-027-000	1	2	406.88	406.88	MDR	0.0	LT 370 LONGMEADOW VILLAGE 2, PH 3, MOR BB-40
482-394-028-000	1	2	406.88	406.88	MDR	0.0	LT 371 LONGMEADOW VILLAGE 2, PH 3, MOR BB-40
482-394-029-000	1	2	406.88	406.88	MDR	0.0	LT 372 LONGMEADOW VILLAGE 2, PH 3, MOR BB-40
482-394-030-000	1	2	406.88	406.88	MDR	0.0	LT 373 LONGMEADOW VILLAGE 2, PH 3, MOR BB-40
482-394-031-000	1	2	406.88	406.88	MDR	0.0	LT 374 LONGMEADOW VILLAGE 2, PH 3, MOR BB-40
482-430-001-000	2	16	406.88	406.88	MDR	0.0	LOT 8 DIAMOND CREEK 31A, VILLAGE 1 MOR CC-32
482-430-002-000	2	16	406.88	406.88	MDR	0.0	LOT 9 DIAMOND CREEK 31A, VILLAGE 1 MOR CC-32
482-430-003-000	2	16	-	-		0.0	LOT 10 DIAMOND CREEK 31A, VILLAGE 1 MOR CC-32
482-430-004-000	2	16	-	-		0.0	LOT 26 DIAMOND CREEK 31A, VILLAGE 1 MOR CC-32
482-430-005-000	2	16	406.88	406.88	MDR	0.0	LOT 63 DIAMOND CREEK 31A, VILLAGE 1 MOR CC-32
482-430-006-000	2	16	406.88	406.88	MDR	0.0	LOT 64 DIAMOND CREEK 31A, VILLAGE 1 MOR CC-32
482-430-007-000	2	16	406.88	406.88	MDR	0.0	LOT 65 DIAMOND CREEK 31A, VILLAGE 1 MOR CC-32
482-430-008-000	2	16	406.88	406.88	MDR	0.0	LOT 66 DIAMOND CREEK 31A, VILLAGE 1 MOR CC-32
482-430-009-000	2	16	406.88	406.88	MDR	0.0	LOT 67 DIAMOND CREEK 31A, VILLAGE 1 MOR CC-32
482-430-010-000	2	16	406.88	406.88	MDR	0.0	LOT 68 DIAMOND CREEK 31A, VILLAGE 1 MOR CC-32
482-430-011-000	2	16	406.88	406.88	MDR	0.0	LOT 69 DIAMOND CREEK 31A, VILLAGE 1 MOR CC-32
482-430-012-000	2	16	406.88	406.88	MDR	0.0	LOT 70 DIAMOND CREEK 31A, VILLAGE 1 MOR CC-32
482-430-013-000	2	16	406.88	406.88	MDR	0.0	LOT 71 DIAMOND CREEK 31A, VILLAGE 1 MOR CC-32
482-430-014-000	2	16	406.88	406.88	MDR	0.0	LOT 72 DIAMOND CREEK 31A, VILLAGE 1 MOR CC-32
482-430-015-000	2	16	406.88	406.88	MDR	0.0	LOT 73 DIAMOND CREEK 31A, VILLAGE 1 MOR CC-32

**City of Roseville
Community Facilities District No. 3 (Municipal Services)
Fiscal Year 2016/17 Tax Roll**

ASSESSOR PARCEL NUMBER	ANNEXATION RATE AREA	ANNEX NO.	TOTAL CHARGE	MAXIMUM TAX	LAND USE	TAX ACRES	LEGAL DESC
482-430-016-000	2	16	406.88	406.88	MDR	0.0	LOT 74 DIAMOND CREEK 31A, VILLAGE 1 MOR CC-32
482-430-017-000	2	16	406.88	406.88	MDR	0.0	LOT 75 DIAMOND CREEK 31A, VILLAGE 1 MOR CC-32
482-430-018-000	2	16	406.88	406.88	MDR	0.0	LOT 76 DIAMOND CREEK 31A, VILLAGE 1 MOR CC-32
482-430-019-000	2	16	406.88	406.88	MDR	0.0	LOT 77 DIAMOND CREEK 31A, VILLAGE 1 MOR CC-32
482-430-020-000	2	16	406.88	406.88	MDR	0.0	LOT 78 DIAMOND CREEK 31A, VILLAGE 1 MOR CC-32
482-430-021-000	2	16	406.88	406.88	MDR	0.0	LOT 79 DIAMOND CREEK 31A, VILLAGE 1 MOR CC-32
482-430-022-000	2	16	406.88	406.88	MDR	0.0	LOT 80 DIAMOND CREEK 31A, VILLAGE 1 MOR CC-32
482-430-023-000	2	16	406.88	406.88	MDR	0.0	LOT 81 DIAMOND CREEK 31A, VILLAGE 1 MOR CC-32
482-430-024-000	2	16	406.88	406.88	MDR	0.0	LOT 82 DIAMOND CREEK 31A, VILLAGE 1 MOR CC-32
482-430-025-000	2	16	406.88	406.88	MDR	0.0	LOT 83 DIAMOND CREEK 31A, VILLAGE 1 MOR CC-32
482-430-026-000	2	16	406.88	406.88	MDR	0.0	LOT 84 DIAMOND CREEK 31A, VILLAGE 1 MOR CC-32
482-430-030-000	2	16	-	-	Exempt	0.0	LOT E DIAMOND CREEK 31A, VILLAGE 1 MOR CC-32
482-430-031-000	2	16	-	-	Exempt	0.0	LOT F DIAMOND CREEK 31A, VILLAGE 1 MOR CC-32
482-430-032-000	2	16	406.88	406.88	MDR	0.0	LOT 1 DIAMOND CREEK 31A VILLAGE 2 MOR CC-67
482-430-033-000	2	16	-	-	MDR	0.0	LOT 2 DIAMOND CREEK 31A VILLAGE 2 MOR CC-67
482-430-034-000	2	16	-	-	MDR	0.0	LOT 3 DIAMOND CREEK 31A VILLAGE 2 MOR CC-67
482-430-035-000	2	16	-	-	MDR	0.0	LOT 4 DIAMOND CREEK 31A VILLAGE 2 MOR CC-67
482-430-036-000	2	16	-	-	MDR	0.0	LOT 5 DIAMOND CREEK 31A VILLAGE 2 MOR CC-67
482-430-037-000	2	16	-	-	MDR	0.0	LOT 6 DIAMOND CREEK 31A VILLAGE 2 MOR CC-67
482-430-038-000	2	16	406.88	406.88	MDR	0.0	LOT 7 DIAMOND CREEK 31A VILLAGE 2 MOR CC-67
482-430-039-000	2	16	-	-	MDR	0.0	LOT 11 DIAMOND CREEK 31A VILLAGE 2 MOR CC-67
482-430-040-000	2	16	-	-	MDR	0.0	LOT 12 DIAMOND CREEK 31A VILLAGE 2 MOR CC-67
482-430-041-000	2	16	-	-	MDR	0.0	LOT 13 DIAMOND CREEK 31A VILLAGE 2 MOR CC-67
482-430-042-000	2	16	-	-	MDR	0.0	LOT 14 DIAMOND CREEK 31A VILLAGE 2 MOR CC-67
482-430-043-000	2	16	-	-	MDR	0.0	LOT 15 DIAMOND CREEK 31A VILLAGE 2 MOR CC-67
482-430-044-000	2	16	-	-	MDR	0.0	LOT 16 DIAMOND CREEK 31A VILLAGE 2 MOR CC-67
482-430-045-000	2	16	-	-	MDR	0.0	LOT 17 DIAMOND CREEK 31A VILLAGE 2 MOR CC-67
482-430-046-000	2	16	-	-	MDR	0.0	LOT 18 DIAMOND CREEK 31A VILLAGE 2 MOR CC-67
482-430-047-000	2	16	-	-	MDR	0.0	LOT 19 DIAMOND CREEK 31A VILLAGE 2 MOR CC-67
482-430-048-000	2	16	-	-	MDR	0.0	LOT 20 DIAMOND CREEK 31A VILLAGE 2 MOR CC-67
482-430-049-000	2	16	-	-	MDR	0.0	LOT 21 DIAMOND CREEK 31A VILLAGE 2 MOR CC-67
482-430-050-000	2	16	-	-	MDR	0.0	LOT 22 DIAMOND CREEK 31A VILLAGE 2 MOR CC-67
482-430-051-000	2	16	-	-	MDR	0.0	LOT 23 DIAMOND CREEK 31A VILLAGE 2 MOR CC-67
482-430-052-000	2	16	-	-	MDR	0.0	LOT 24 DIAMOND CREEK 31A VILLAGE 2 MOR CC-67
482-430-053-000	2	16	-	-	MDR	0.0	LOT 25 DIAMOND CREEK 31A VILLAGE 2 MOR CC-67
482-430-054-000	2	16	-	-	MDR	0.0	LOT 27 DIAMOND CREEK 31A VILLAGE 2 MOR CC-67

**City of Roseville
Community Facilities District No. 3 (Municipal Services)
Fiscal Year 2016/17 Tax Roll**

ASSESSOR PARCEL NUMBER	ANNEXATION RATE AREA	ANNEX NO.	TOTAL CHARGE	MAXIMUM TAX	LAND USE	TAX ACRES	LEGAL DESC
482-430-055-000	2	16	-	-	MDR	0.0	LOT 28 DIAMOND CREEK 31A VILLAGE 2 MOR CC-67
482-430-056-000	2	16	-	-	MDR	0.0	LOT 29 DIAMOND CREEK 31A VILLAGE 2 MOR CC-67
482-430-057-000	2	16	-	-	MDR	0.0	LOT 30 DIAMOND CREEK 31A VILLAGE 2 MOR CC-67
482-430-058-000	2	16	-	-	MDR	0.0	LOT 31 DIAMOND CREEK 31A VILLAGE 2 MOR CC-67
482-430-059-000	2	16	-	-	MDR	0.0	LOT 32 DIAMOND CREEK 31A VILLAGE 2 MOR CC-67
482-430-060-000	2	16	-	-	MDR	0.0	LOT 33 DIAMOND CREEK 31A VILLAGE 2 MOR CC-67
482-430-061-000	2	16	-	-	MDR	0.0	LOT 34 DIAMOND CREEK 31A VILLAGE 2 MOR CC-67
482-430-062-000	2	16	-	-	MDR	0.0	LOT 35 DIAMOND CREEK 31A VILLAGE 2 MOR CC-67
482-430-063-000	2	16	-	-	MDR	0.0	LOT 36 DIAMOND CREEK 31A VILLAGE 2 MOR CC-67
482-430-064-000	2	16	-	-	MDR	0.0	LOT 37 DIAMOND CREEK 31A VILLAGE 2 MOR CC-67
482-430-065-000	2	16	-	-	MDR	0.0	LOT 38 DIAMOND CREEK 31A VILLAGE 2 MOR CC-67
482-430-066-000	2	16	406.88	406.88	MDR	0.0	LOT 39 DIAMOND CREEK 31A VILLAGE 2 MOR CC-67
482-430-067-000	2	16	406.88	406.88	MDR	0.0	LOT 40 DIAMOND CREEK 31A VILLAGE 2 MOR CC-67
482-430-068-000	2	16	406.88	406.88	MDR	0.0	LOT 41 DIAMOND CREEK 31A VILLAGE 2 MOR CC-67
482-430-069-000	2	16	406.88	406.88	MDR	0.0	LOT 42 DIAMOND CREEK 31A VILLAGE 2 MOR CC-67
482-430-070-000	2	16	406.88	406.88	MDR	0.0	LOT 43 DIAMOND CREEK 31A VILLAGE 2 MOR CC-67
482-430-071-000	2	16	406.88	406.88	MDR	0.0	LOT 44 DIAMOND CREEK 31A VILLAGE 2 MOR CC-67
482-430-072-000	2	16	406.88	406.88	MDR	0.0	LOT 45 DIAMOND CREEK 31A VILLAGE 2 MOR CC-67
482-430-073-000	2	16	406.88	406.88	MDR	0.0	LOT 46 DIAMOND CREEK 31A VILLAGE 2 MOR CC-67
482-430-074-000	2	16	406.88	406.88	MDR	0.0	LOT 47 DIAMOND CREEK 31A VILLAGE 2 MOR CC-67
482-430-075-000	2	16	406.88	406.88	MDR	0.0	LOT 48 DIAMOND CREEK 31A VILLAGE 2 MOR CC-67
482-430-076-000	2	16	406.88	406.88	MDR	0.0	LOT 49 DIAMOND CREEK 31A VILLAGE 2 MOR CC-67
482-430-077-000	2	16	406.88	406.88	MDR	0.0	LOT 50 DIAMOND CREEK 31A VILLAGE 2 MOR CC-67
482-430-078-000	2	16	406.88	406.88	MDR	0.0	LOT 51 DIAMOND CREEK 31A VILLAGE 2 MOR CC-67
482-430-079-000	2	16	406.88	406.88	MDR	0.0	LOT 52 DIAMOND CREEK 31A VILLAGE 2 MOR CC-67
482-430-080-000	2	16	406.88	406.88	MDR	0.0	LOT 53 DIAMOND CREEK 31A VILLAGE 2 MOR CC-67
482-430-081-000	2	16	406.88	406.88	MDR	0.0	LOT 54 DIAMOND CREEK 31A VILLAGE 2 MOR CC-67
482-430-082-000	2	16	406.88	406.88	MDR	0.0	LOT 55 DIAMOND CREEK 31A VILLAGE 2 MOR CC-67
482-430-083-000	2	16	406.88	406.88	MDR	0.0	LOT 56 DIAMOND CREEK 31A VILLAGE 2 MOR CC-67
482-430-084-000	2	16	406.88	406.88	MDR	0.0	LOT 57 DIAMOND CREEK 31A VILLAGE 2 MOR CC-67
482-430-085-000	2	16	406.88	406.88	MDR	0.0	LOT 58 DIAMOND CREEK 31A VILLAGE 2 MOR CC-67
482-430-086-000	2	16	406.88	406.88	MDR	0.0	LOT 59 DIAMOND CREEK 31A VILLAGE 2 MOR CC-67
482-430-087-000	2	16	406.88	406.88	MDR	0.0	LOT 60 DIAMOND CREEK 31A VILLAGE 2 MOR CC-67
482-430-088-000	2	16	406.88	406.88	MDR	0.0	LOT 61 DIAMOND CREEK 31A VILLAGE 2 MOR CC-67
482-430-089-000	2	16	406.88	406.88	MDR	0.0	LOT 62 DIAMOND CREEK 31A VILLAGE 2 MOR CC-67
482-440-001-000	2	16	406.88	406.88	MDR	0.0	LOT 85 DIAMOND CREEK 31B VILL 1 MOR CC-37

City of Roseville
Community Facilities District No. 3 (Municipal Services)
Fiscal Year 2016/17 Tax Roll

ASSESSOR PARCEL NUMBER	ANNEXATION RATE AREA	ANNEX NO.	TOTAL CHARGE	MAXIMUM TAX	LAND USE	TAX ACRES	LEGAL DESC
482-440-002-000	2	16	406.88	406.88	MDR	0.0	LOT 86 DIAMOND CREEK 31B VILL 1 MOR CC-37
482-440-003-000	2	16	406.88	406.88	MDR	0.0	LOT 87 DIAMOND CREEK 31B VILL 1 MOR CC-37
482-440-004-000	2	16	406.88	406.88	MDR	0.0	LOT 88 DIAMOND CREEK 31B VILL 1 CC-37
482-440-005-000	2	16	406.88	406.88	MDR	0.0	LOT 89 DIAMOND CREEK 31B VILL 1 MOR CC-37
482-440-006-000	2	16	406.88	406.88	MDR	0.0	LOT 90 DIAMOND CREEK 31B VILL 1 MOR CC-37
482-440-007-000	2	16	406.88	406.88	MDR	0.0	LOT 91 DIAMOND CREEK 31B VILL 1 MOR CC-37
482-440-008-000	2	16	406.88	406.88	MDR	0.0	LOT 92 DIAMOND CREEK 31B VILL 1 MOR CC-37
482-440-009-000	2	16	406.88	406.88	MDR	0.0	LOT 93 DIAMOND CREEK 31B VILL 1 MOR CC-37
482-440-010-000	2	16	406.88	406.88	MDR	0.0	LOT 94 DIAMOND CREEK 31B VILL 1 MOR CC-37
482-440-011-000	2	16	406.88	406.88	MDR	0.0	LOT 95 DIAMOND CREEK 31B VILL 1 MOR CC-37
482-440-012-000	2	16	406.88	406.88	MDR	0.0	LOT 96 DIAMOND CREEK 31B VILL 1 MOR CC-37
482-440-013-000	2	16	406.88	406.88	MDR	0.0	LOT 97 DIAMOND CREEK 31B VILL 1 MOR CC-37
482-440-014-000	2	16	406.88	406.88	MDR	0.0	LOT 98 DIAMOND CREEK 31B VILL 1 MOR CC-3
482-440-015-000	2	16	406.88	406.88	MDR	0.0	LOT 99 DIAMOND CREEK 31B VILL 1 MOR CC-37
482-440-016-000	2	16	406.88	406.88	MDR	0.0	LOT 100 DIAMOND CREEK 31B VILL 1 MOR CC-37
482-440-017-000	2	16	406.88	406.88	MDR	0.0	LOT 101 DIAMOND CREEK 31B VILL 1 MOR CC-37
482-440-018-000	2	16	406.88	406.88	MDR	0.0	LOT 102 DIAMOND CREEK 31B VILL 1 MOR CC-37
482-440-019-000	2	16	406.88	406.88	MDR	0.0	LOT 103 DIAMOND CREEK 31B VILL 1 MOR CC-37
482-440-020-000	2	16	406.88	406.88	MDR	0.0	LOT 104 DIAMOND CREEK 31B VILL 1 MOR CC-37
482-440-021-000	2	16	406.88	406.88	MDR	0.0	LOT 105 DIAMOND CREEK 31B VILL 1 MOR CC-37
482-440-022-000	2	16	406.88	406.88	MDR	0.0	LOT 106 DIAMOND CREEK 31B VILL 1 MOR CC-37
482-440-023-000	2	16	406.88	406.88	MDR	0.0	LOT 107 DIAMOND CREEK 31B VILL 1 MOR CC-37
482-440-024-000	2	16	406.88	406.88	MDR	0.0	LOT 108 DIAMOND CREEK 31B VILL 1 MOR CC-37
482-440-025-000	2	16	406.88	406.88	MDR	0.0	LOT 109 DIAMOND CREEK 31B VILL 1 MOR CC-37
482-440-026-000	2	16	406.88	406.88	MDR	0.0	LOT 110 DIAMOND CREEK 31B VILL 1 MOR CC-37
482-440-027-000	2	16	406.88	406.88	MDR	0.0	LOT 111 DIAMOND CREEK 31B VILL 1 MOR CC-37
482-440-028-000	2	16	406.88	406.88	MDR	0.0	LOT 112 DIAMOND CREEK 31B VILL 1 MOR CC-37
482-440-029-000	2	16	406.88	406.88	MDR	0.0	LOT 113 DIAMOND CREEK 31B VILL 1 MOR CC-37
482-440-030-000	2	16	406.88	406.88	MDR	0.0	LOT 114 DIAMOND CREEK 31B VILL 1 MOR CC-37
482-440-031-000	2	16	406.88	406.88	MDR	0.0	LOT 115 DIAMOND CREEK 31B VILL 1 MOR CC-37
482-440-032-000	2	16	406.88	406.88	MDR	0.0	LOT 116 DIAMOND CREEK 31B VILL 1 MOR CC-37
482-440-033-000	2	16	406.88	406.88	MDR	0.0	LOT 117 DIAMOND CREEK 31B VILL 1 MOR CC-37
482-440-034-000	2	16	406.88	406.88	MDR	0.0	LOT 118 DIAMOND CREEK 31B VILL 1 MOR CC-37
482-440-035-000	2	16	406.88	406.88	MDR	0.0	LOT 119 DIAMOND CREEK 31B VILL 1 MOR CC-37
482-440-036-000	2	16	406.88	406.88	MDR	0.0	LOT 120 DIAMOND CREEK 31B VILL 1 MOR CC-37
482-440-037-000	2	16	406.88	406.88	MDR	0.0	LOT 121 DIAMOND CREEK 31B VILL 1 MOR CC-37

**City of Roseville
Community Facilities District No. 3 (Municipal Services)
Fiscal Year 2016/17 Tax Roll**

ASSESSOR PARCEL NUMBER	ANNEXATION RATE AREA	ANNEX NO.	TOTAL CHARGE	MAXIMUM TAX	LAND USE	TAX ACRES	LEGAL DESC
482-440-038-000	2	16	406.88	406.88	MDR	0.0	LOT 122 DIAMOND CREEK 31B VILL 1 MOR CC-37
482-440-039-000	2	16	406.88	406.88	MDR	0.0	LOT 123 DIAMOND CREEK 31B VILL 1 MOR CC-37
482-440-040-000	2	16	406.88	406.88	MDR	0.0	LOT 124 DIAMOND CREEK 31B VILL 1 MOR CC-37
482-440-041-000	2	16	406.88	406.88	MDR	0.0	LOT 125 DIAMOND CREEK 31B VILL 1 MOR CC-37
482-440-042-000	2	16	406.88	406.88	MDR	0.0	LOT 126 DIAMOND CREEK 31B VILL 1 MOR CC-37
482-440-043-000	2	16	406.88	406.88	MDR	0.0	LOT 127 DIAMOND CREEK 31B VILL 1 MOR CC-37
482-440-044-000	2	16	406.88	406.88	MDR	0.0	LOT 128 DIAMOND CREEK 31B VILL 1 MOR CC-37
482-440-045-000	2	16	406.88	406.88	MDR	0.0	LOT 129 DIAMOND CREEK 31B VILL 1 MOR CC-37
482-440-046-000	2	16	406.88	406.88	MDR	0.0	LOT 130 DIAMOND CREEK 31B VILL 1 MOR CC-37
482-440-047-000	2	16	406.88	406.88	MDR	0.0	LOT 131 DIAMOND CREEK 31B VILL 1 MOR CC-37
482-440-049-000	2	16	406.88	406.88	MDR	0.0	LOT 132 DIAMOND CREEK 31B VILLAGE 2 MOR CC-54
482-440-050-000	2	16	406.88	406.88	MDR	0.0	LOT 133 DIAMOND CREEK 31B VILLAGE 2 MOR CC-54
482-440-051-000	2	16	406.88	406.88	MDR	0.0	LOT 134 DIAMOND CREEK 31B VILLAGE 2 MOR CC-54
482-440-052-000	2	16	406.88	406.88	MDR	0.0	LOT 135 DIAMOND CREEK 31B VILLAGE 2 MOR CC-54
482-440-053-000	2	16	406.88	406.88	MDR	0.0	LOT 136 DIAMOND CREEK 31B VILLAGE 2 MOR CC-54
482-440-054-000	2	16	406.88	406.88	MDR	0.0	LOT 137 DIAMOND CREEK 31B VILLAGE 2 MOR CC-54
483-361-001-000	2	15	406.88	406.88	MDR	0.0	LOT 1 PASEO DEL NORTE A MERGER & RESUBD MOR CC-78
483-361-002-000	2	15	406.88	406.88	MDR	0.0	LOT 2 PASEO DEL NORTE A MERGER & RESUBD MOR CC-78
483-361-003-000	2	15	406.88	406.88	MDR	0.0	LOT 3 PASEO DEL NORTE A MERGER & RESUBD MOR CC-78
483-361-004-000	2	15	406.88	406.88	MDR	0.0	LOT 4 PASEO DEL NORTE A MERGER & RESUBD MOR CC-78
483-361-005-000	2	15	406.88	406.88	MDR	0.0	LOT 5 PASEO DEL NORTE A MERGER & RESUBD MOR CC-78
483-361-006-000	2	15	406.88	406.88	MDR	0.0	LOT 6 PASEO DEL NORTE A MERGER & RESUBD MOR CC-78
483-361-007-000	2	15	406.88	406.88	MDR	0.0	LOT 7 PASEO DEL NORTE A MERGER & RESUBD MOR CC-78
483-361-008-000	2	15	406.88	406.88	MDR	0.0	LOT 8 PASEO DEL NORTE A MERGER & RESUBD MOR CC-78
483-361-009-000	2	15	406.88	406.88	MDR	0.0	LOT 9 PASEO DEL NORTE A MERGER & RESUBD MOR CC-78
483-361-010-000	2	15	406.88	406.88	MDR	0.0	LOT 10 PASEO DEL NORTE A MERGER & RESUBD MOR CC-78
483-361-011-000	2	15	406.88	406.88	MDR	0.0	LOT 11 PASEO DEL NORTE A MERGER & RESUBD MOR CC-78
483-361-012-000	2	15	406.88	406.88	MDR	0.0	LOT 12 PASEO DEL NORTE A MERGER & RESUBD MOR CC-78
483-361-013-000	2	15	406.88	406.88	MDR	0.0	LOT 13 PASEO DEL NORTE A MERGER & RESUBD MOR CC-78
483-361-014-000	2	15	406.88	406.88	MDR	0.0	LOT 14 PASEO DEL NORTE A MERGER & RESUBD MOR CC-78
483-361-015-000	2	15	406.88	406.88	MDR	0.0	LOT 15 PASEO DEL NORTE A MERGER & RESUBD MOR CC-78
483-361-016-000	2	15	406.88	406.88	MDR	0.0	LOT 16 PASEO DEL NORTE A MERGER & RESUBD MOR CC-78
483-361-017-000	2	15	406.88	406.88	MDR	0.0	LOT 17 PASEO DEL NORTE A MERGER & RESUBD MOR CC-78
483-361-018-000	2	15	406.88	406.88	MDR	0.0	LOT 18 PASEO DEL NORTE A MERGER & RESUBD MOR CC-78
483-361-019-000	2	15	406.88	406.88	MDR	0.0	LOT 19 PASEO DEL NORTE A MERGER & RESUBD MOR CC-78
483-361-020-000	2	15	406.88	406.88	MDR	0.0	LOT 20 PASEO DEL NORTE A MERGER & RESUBD MOR CC-78

City of Roseville
Community Facilities District No. 3 (Municipal Services)
Fiscal Year 2016/17 Tax Roll

ASSESSOR PARCEL NUMBER	ANNEXATION RATE AREA	ANNEX NO.	TOTAL CHARGE	MAXIMUM TAX	LAND USE	TAX ACRES	LEGAL DESC
483-361-021-000	2	15	406.88	406.88	MDR	0.0	LOT 21 PASEO DEL NORTE A MERGER & RESUBD MOR CC-78
483-361-022-000	2	15	-	-	Exempt	0.0	LOT K COMMON AREA PASEO DEL NORTE RESUBD MOR CC-78
483-361-023-000	2	15	-	-	Exempt	0.0	L KK COMMON AREA PASEO DEL NORTE RESUBD MOR CC-78
483-361-024-000	2	15	-	-	Exempt	0.0	LOT M COMMON AREA PASEO DEL NORTE RESUBD MOR CC-78
483-361-025-000	2	15	-	-	Exempt	0.0	LOT Q COMMON AREA PASEO DEL NORTE RESUBD MOR CC-78
483-361-026-000	2	15	-	-	Exempt	0.0	L QQ COMMON AREA PASEO DEL NORTE RESUBD MOR CC-78
483-361-027-000	2	15	-	-	Exempt	0.0	LOT T COMMON AREA PASEO DEL NORTE RESUBD MOR CC-78
483-361-028-000	2	15	-	-	Exempt	0.0	L TT COMMON AREA PASEO DEL NORTE RESUBD MOR CC-78
483-362-001-000	2	15	406.88	406.88	MDR	0.0	LOT 49 PASEO DEL NORTE, MOR BB-44
483-362-002-000	2	15	406.88	406.88	MDR	0.0	LOT 50 PASEO DEL NORTE, MOR BB-44
483-362-003-000	2	15	406.88	406.88	MDR	0.0	LOT 51 PASEO DEL NORTE, MOR BB-44
483-362-004-000	2	15	406.88	406.88	MDR	0.0	LOT 52 PASEO DEL NORTE, MOR BB-44
483-362-005-000	2	15	406.88	406.88	MDR	0.0	LOT 53 PASEO DEL NORTE, MOR BB-44
483-362-006-000	2	15	406.88	406.88	MDR	0.0	LOT 54 PASEO DEL NORTE, MOR BB-44
483-362-007-000	2	15	406.88	406.88	MDR	0.0	LOT 55 PASEO DEL NORTE, MOR BB-44
483-362-008-000	2	15	406.88	406.88	MDR	0.0	LOT 56 PASEO DEL NORTE, MOR BB-44
483-362-009-000	2	15	406.88	406.88	MDR	0.0	LOT 57 PASEO DEL NORTE, MOR BB-44
483-362-010-000	2	15	406.88	406.88	MDR	0.0	LOT 58 PASEO DEL NORTE, MOR BB-44
483-362-011-000	2	15	406.88	406.88	MDR	0.0	LOT 59 PASEO DEL NORTE, MOR BB-44
483-362-012-000	2	15	406.88	406.88	MDR	0.0	LOT 60 PASEO DEL NORTE, MOR BB-44
483-362-013-000	2	15	-	-	Exempt	0.0	LOT C, COMMON AREA, PASEO DEL NORTE, MOR BB-44
483-362-014-000	2	15	-	-	Exempt	0.0	POR IOD/ROW, PASEO DEL NORTE, MOR BB-44
483-362-015-000	2	15	-	-	Exempt	0.0	POR IOD/ROW, PASEO DEL NORTE, MOR BB-44
483-362-016-000	2	15	406.88	406.88	MDR	0.0	LOT 22 PASEO DEL NORTE A MERGER & RESUBD MOR CC-78
483-362-017-000	2	15	406.88	406.88	MDR	0.0	LOT 23 PASEO DEL NORTE A MERGER & RESUBD MOR CC-78
483-362-018-000	2	15	406.88	406.88	MDR	0.0	LOT 24 PASEO DEL NORTE A MERGER & RESUBD MOR CC-78
483-362-019-000	2	15	406.88	406.88	MDR	0.0	LOT 25 PASEO DEL NORTE A MERGER & RESUBD MOR CC-78
483-362-020-000	2	15	406.88	406.88	MDR	0.0	LOT 26 PASEO DEL NORTE A MERGER & RESUBD MOR CC-78
483-362-021-000	2	15	406.88	406.88	MDR	0.0	LOT 27 PASEO DEL NORTE A MERGER & RESUBD MOR CC-78
483-362-022-000	2	15	406.88	406.88	MDR	0.0	LOT 28 PASEO DEL NORTE A MERGER & RESUBD MOR CC-78
483-362-023-000	2	15	406.88	406.88	MDR	0.0	LOT 29 PASEO DEL NORTE A MERGER & RESUBD MOR CC-78
483-362-024-000	2	15	406.88	406.88	MDR	0.0	LOT 30 PASEO DEL NORTE A MERGER & RESUBD MOR CC-78
483-362-025-000	2	15	406.88	406.88	MDR	0.0	LOT 31 PASEO DEL NORTE A MERGER & RESUBD MOR CC-78
483-362-026-000	2	15	406.88	406.88	MDR	0.0	LOT 32 PASEO DEL NORTE A MERGER & RESUBD MOR CC-78
483-362-027-000	2	15	406.88	406.88	MDR	0.0	LOT 33 PASEO DEL NORTE A MERGER & RESUBD MOR CC-78
483-362-028-000	2	15	406.88	406.88	MDR	0.0	LOT 34 PASEO DEL NORTE A MERGER & RESUBD MOR CC-78

City of Roseville
Community Facilities District No. 3 (Municipal Services)
Fiscal Year 2016/17 Tax Roll

ASSESSOR PARCEL NUMBER	ANNEXATION RATE AREA	ANNEX NO.	TOTAL CHARGE	MAXIMUM TAX	LAND USE	TAX ACRES	LEGAL DESC
483-362-029-000	2	15	406.88	406.88	MDR	0.0	LOT 35 PASEO DEL NORTE A MERGER & RESUBD MOR CC-78
483-362-030-000	2	15	406.88	406.88	MDR	0.0	LOT 36 PASEO DEL NORTE A MERGER & RESUBD MOR CC-78
483-362-031-000	2	15	-	-	Exempt	0.0	LOT E COMMON AREA PASEO DEL NORTE RESUBD MOR CC-7
483-362-032-000	2	15	-	-	Exempt	0.0	L EE COMMON AREA PASEO DEL NORTE RESUBD MOR CC-78
483-362-033-000	2	15	-	-	Exempt	0.0	LOT H COMMON AREA PASEO DEL NORTE RESUBD MOR CC-7
483-362-034-000	2	15	-	-	Exempt	0.0	L HH COMMON AREA PASEO DEL NORTE RESUBD MOR CC-78
483-362-035-000	2	15	-	-	Exempt	0.0	LOT N COMMON AREA PASEO DEL NORTE RESUBD MOR CC-7
483-363-001-000	2	15	406.88	406.88	MDR	0.0	LOT 64 PASEO DEL NORTE, MOR BB-44
483-363-002-000	2	15	406.88	406.88	MDR	0.0	LOT 65 PASEO DEL NORTE, MOR BB-44
483-363-003-000	2	15	406.88	406.88	MDR	0.0	LOT 66 PASEO DEL NORTE, MOR BB-44
483-363-004-000	2	15	406.88	406.88	MDR	0.0	LOT 67 PASEO DEL NORTE, MOR BB-44
483-363-005-000	2	15	406.88	406.88	MDR	0.0	LOT 68 PASEO DEL NORTE, MOR BB-44
483-363-006-000	2	15	406.88	406.88	MDR	0.0	LOT 69 PASEO DEL NORTE, MOR BB-44
483-363-007-000	2	15	406.88	406.88	MDR	0.0	LOT 70 PASEO DEL NORTE, MOR BB-44
483-363-008-000	2	15	406.88	406.88	MDR	0.0	LOT 71 PASEO DEL NORTE, MOR BB-44
483-363-009-000	2	15	406.88	406.88	MDR	0.0	LOT 96 PASEO DEL NORTE, MOR BB-44
483-363-010-000	2	15	406.88	406.88	MDR	0.0	LOT 97 PASEO DEL NORTE, MOR BB-44
483-363-011-000	2	15	406.88	406.88	MDR	0.0	LOT 98 PASEO DEL NORTE, MOR BB-44
483-363-012-000	2	15	406.88	406.88	MDR	0.0	LOT 99 PASEO DEL NORTE, MOR BB-44
483-363-013-000	2	15	406.88	406.88	MDR	0.0	LOT 100 PASEO DEL NORTE, MOR BB-44
483-363-014-000	2	15	406.88	406.88	MDR	0.0	LOT 37 PASEO DEL NORTE A MERGER & RESUBD MOR CC-78
483-363-015-000	2	15	406.88	406.88	MDR	0.0	LOT 38 PASEO DEL NORTE A MERGER & RESUBD MOR CC-78
483-363-016-000	2	15	406.88	406.88	MDR	0.0	LOT 39 PASEO DEL NORTE A MERGER & RESUBD MOR CC-78
483-363-017-000	2	15	406.88	406.88	MDR	0.0	LOT 40 PASEO DEL NORTE A MERGER & RESUBD MOR CC-78
483-363-018-000	2	15	406.88	406.88	MDR	0.0	LOT 41 PASEO DEL NORTE A MERGER & RESUBD MOR CC-78
483-363-019-000	2	15	406.88	406.88	MDR	0.0	LOT 42 PASEO DEL NORTE A MERGER & RESUBD MOR CC-78
483-363-020-000	2	15	406.88	406.88	MDR	0.0	LOT 43 PASEO DEL NORTE A MERGER & RESUBD MOR CC-78
483-363-021-000	2	15	406.88	406.88	MDR	0.0	LOT 44 PASEO DEL NORTE A MERGER & RESUBD MOR CC-78
483-363-022-000	2	15	406.88	406.88	MDR	0.0	LOT 45 PASEO DEL NORTE A MERGER & RESUBD MOR CC-78
483-363-023-000	2	15	406.88	406.88	MDR	0.0	LOT 46 PASEO DEL NORTE A MERGER & RESUBD MOR CC-78
483-363-024-000	2	15	406.88	406.88	MDR	0.0	LOT 47 PASEO DEL NORTE A MERGER & RESUBD MOR CC-78
483-363-025-000	2	15	406.88	406.88	MDR	0.0	LOT 48 PASEO DEL NORTE A MERGER & RESUBD MOR CC-78
483-363-026-000	2	15	406.88	406.88	MDR	0.0	LOT 49 PASEO DEL NORTE A MERGER & RESUBD MOR CC-78
483-363-027-000	2	15	406.88	406.88	MDR	0.0	LOT 50 PASEO DEL NORTE A MERGER & RESUBD MOR CC-78
483-363-028-000	2	15	406.88	406.88	MDR	0.0	LOT 51 PASEO DEL NORTE A MERGER & RESUBD MOR CC-78
483-363-029-000	2	15	406.88	406.88	MDR	0.0	LOT 52 PASEO DEL NORTE A MERGER & RESUBD MOR CC-78

City of Roseville
Community Facilities District No. 3 (Municipal Services)
Fiscal Year 2016/17 Tax Roll

ASSESSOR PARCEL NUMBER	ANNEXATION RATE AREA	ANNEX NO.	TOTAL CHARGE	MAXIMUM TAX	LAND USE	TAX ACRES	LEGAL DESC
483-363-030-000	2	15	406.88	406.88	MDR	0.0	LOT 53 PASEO DEL NORTE A MERGER & RESUBD MOR CC-78
483-363-031-000	2	15	406.88	406.88	MDR	0.0	LOT 54 PASEO DEL NORTE A MERGER & RESUBD MOR CC-78
483-363-032-000	2	15	406.88	406.88	MDR	0.0	LOT 55 PASEO DEL NORTE A MERGER & RESUBD MOR CC-78
483-363-033-000	2	15	406.88	406.88	MDR	0.0	LOT 56 PASEO DEL NORTE A MERGER & RESUBD MOR CC-78
483-363-034-000	2	15	406.88	406.88	MDR	0.0	LOT 57 PASEO DEL NORTE A MERGER & RESUBD MOR CC-78
483-363-035-000	2	15	406.88	406.88	MDR	0.0	LOT 58 PASEO DEL NORTE A MERGER & RESUBD MOR CC-78
483-363-036-000	2	15	406.88	406.88	MDR	0.0	LOT 59 PASEO DEL NORTE A MERGER & RESUBD MOR CC-78
483-363-037-000	2	15	406.88	406.88	MDR	0.0	LOT 60 PASEO DEL NORTE A MERGER & RESUBD MOR CC-78
483-363-038-000	2	15	406.88	406.88	MDR	0.0	LOT 61 PASEO DEL NORTE A MERGER & RESUBD MOR CC-78
483-363-039-000	2	15	406.88	406.88	MDR	0.0	LOT 62 PASEO DEL NORTE A MERGER & RESUBD MOR CC-78
483-363-040-000	2	15	406.88	406.88	MDR	0.0	LOT 63 PASEO DEL NORTE A MERGER & RESUBD MOR CC-78
483-363-041-000	2	15	406.88	406.88	MDR	0.0	LOT 64 PASEO DEL NORTE A MERGER & RESUBD MOR CC-78
483-363-042-000	2	15	406.88	406.88	MDR	0.0	LOT 65 PASEO DEL NORTE A MERGER & RESUBD MOR CC-78
483-363-043-000	2	15	406.88	406.88	MDR	0.0	LOT 66 PASEO DEL NORTE A MERGER & RESUBD MOR CC-78
483-363-044-000	2	15	406.88	406.88	MDR	0.0	LOT 67 PASEO DEL NORTE A MERGER & RESUBD MOR CC-78
483-363-045-000	2	15	406.88	406.88	MDR	0.0	LOT 68 PASEO DEL NORTE A MERGER & RESUBD MOR CC-78
483-363-046-000	2	15	406.88	406.88	MDR	0.0	LOT 69 PASEO DEL NORTE A MERGER & RESUBD MOR CC-78
483-363-047-000	2	15	406.88	406.88	MDR	0.0	LOT 70 PASEO DEL NORTE A MERGER & RESUBD MOR CC-78
483-363-048-000	2	15	406.88	406.88	MDR	0.0	LOT 71 PASEO DEL NORTE A MERGER & RESUBD MOR CC-78
483-363-049-000	2	15	406.88	406.88	MDR	0.0	LOT 72 PASEO DEL NORTE A MERGER & RESUBD MOR CC-78
483-363-050-000	2	15	406.88	406.88	MDR	0.0	LOT 73 PASEO DEL NORTE A MERGER & RESUBD MOR CC-78
483-363-051-000	2	15	406.88	406.88	MDR	0.0	LOT 74 PASEO DEL NORTE A MERGER & RESUBD MOR CC-78
483-363-052-000	2	15	-	-	Exempt	0.0	LOT B COMMON AREA PASEO DEL NORTE RESUBD MOR CC-7
483-363-053-000	2	15	-	-	Exempt	0.0	LOT BB COMMON AREA PASEO DEL NORTE RESUB MOR CC-7
483-363-054-000	2	15	-	-	Exempt	0.0	LOT F COMMON AREA PASEO DEL NORTE RESUBD MOR CC-7
483-363-055-000	2	15	-	-	Exempt	0.0	LOT FF COMMON AREA PASEO DEL NORTE RESUB MOR CC-7
483-363-056-000	2	15	-	-	Exempt	0.0	LOT I COMMON AREA PASEO DEL NORTE RESUBD MOR CC-7
483-363-057-000	2	15	-	-	Exempt	0.0	LOT II COMMON AREA PASEO DEL NORTE RESUB MOR CC-78
483-363-058-000	2	15	-	-	Exempt	0.0	LOT L COMMON AREA PASEO DEL NORTE RESUBD MOR CC-7
483-363-059-000	2	15	-	-	Exempt	0.0	LOT LL COMMON AREA PASEO DEL NORTE RESUB MOR CC-7
483-363-060-000	2	15	-	-	Exempt	0.0	LOT R COMMON AREA PASEO DEL NORTE RESUBD MOR CC-7
483-363-061-000	2	15	-	-	Exempt	0.0	LOT RR COMMON AREA PASEO DEL NORTE RESUB MOR CC-7
483-363-062-000	2	15	-	-	Exempt	0.0	LOT U COMMON AREA PASEO DEL NORTE RESUBD MOR CC-7
483-363-063-000	2	15	-	-	Exempt	0.0	LOT V COMMON AREA PASEO DEL NORTE RESUBD MOR CC-7
483-363-064-000	2	15	-	-	Exempt	0.0	LOT X COMMON AREA PASEO DEL NORTE RESUBD MOR CC-7
483-363-065-000	2	15	-	-	Exempt	0.0	LOT Y COMMON AREA PASEO DEL NORTE RESUBD MOR CC-7

**City of Roseville
Community Facilities District No. 3 (Municipal Services)
Fiscal Year 2016/17 Tax Roll**

ASSESSOR PARCEL NUMBER	ANNEXATION RATE AREA	ANNEX NO.	TOTAL CHARGE	MAXIMUM TAX	LAND USE	TAX ACRES	LEGAL DESC
485-040-001-000	2	13	406.88	406.88	MDR	0.0	LOT 1, WOODLAKE VILLAGE, MOR BK BB, PG 23
485-040-002-000	2	13	406.88	406.88	MDR	0.0	LOT 2, WOODLAKE VILLAGE, MOR BK BB, PG 23
485-040-003-000	2	13	406.88	406.88	MDR	0.0	LOT 3, WOODLAKE VILLAGE, MOR BK BB, PG 23
485-040-004-000	2	13	406.88	406.88	MDR	0.0	LOT 4, WOODLAKE VILLAGE, MOR BK BB, PG 23
485-040-005-000	2	13	406.88	406.88	MDR	0.0	LOT 5, WOODLAKE VILLAGE, MOR BK BB, PG 23
485-040-006-000	2	13	406.88	406.88	MDR	0.0	LOT 6, WOODLAKE VILLAGE, MOR BK BB, PG 23
485-040-007-000	2	13	406.88	406.88	MDR	0.0	LOT 7, WOODLAKE VILLAGE, MOR BK BB, PG 23
485-040-008-000	2	13	406.88	406.88	MDR	0.0	LOT 8, WOODLAKE VILLAGE, MOR BK BB, PG 23
485-040-009-000	2	13	406.88	406.88	MDR	0.0	LOT 9, WOODLAKE VILLAGE, MOR BK BB, PG 23
485-040-010-000	2	13	406.88	406.88	MDR	0.0	LOT 10, WOODLAKE VILLAGE, MOR BK BB, PG 23
485-040-011-000	2	13	406.88	406.88	MDR	0.0	LOT 11, WOODLAKE VILLAGE, MOR BK BB, PG 23
485-040-012-000	2	13	406.88	406.88	MDR	0.0	LOT 12, WOODLAKE VILLAGE, MOR BK BB, PG 23
485-040-013-000	2	13	406.88	406.88	MDR	0.0	LOT 13, WOODLAKE VILLAGE, MOR BK BB, PG 23
485-040-014-000	2	13	406.88	406.88	MDR	0.0	LOT 14, WOODLAKE VILLAGE, MOR BK BB, PG 23
485-040-015-000	2	13	406.88	406.88	MDR	0.0	LOT 15, WOODLAKE VILLAGE, MOR BK BB, PG 23
485-040-016-000	2	13	406.88	406.88	MDR	0.0	LOT 16, WOODLAKE VILLAGE, MOR BK BB, PG 23
485-040-017-000	2	13	406.88	406.88	MDR	0.0	LOT 17, WOODLAKE VILLAGE, MOR BK BB, PG 23
485-040-018-000	2	13	406.88	406.88	MDR	0.0	LOT 18, WOODLAKE VILLAGE, MOR BK BB, PG 23
485-040-019-000	2	13	406.88	406.88	MDR	0.0	LOT 19, WOODLAKE VILLAGE, MOR BK BB, PG 23
485-040-020-000	2	13	406.88	406.88	MDR	0.0	LOT 20, WOODLAKE VILLAGE, MOR BK BB, PG 23
485-040-021-000	2	13	406.88	406.88	MDR	0.0	LOT 21, WOODLAKE VILLAGE, MOR BK BB, PG 23
485-040-022-000	2	13	406.88	406.88	MDR	0.0	LOT 22, WOODLAKE VILLAGE, MOR BK BB, PG 23
485-040-023-000	2	13	406.88	406.88	MDR	0.0	LOT 23, WOODLAKE VILLAGE, MOR BK BB, PG 23
485-040-024-000	2	13	406.88	406.88	MDR	0.0	LOT 24, WOODLAKE VILLAGE, MOR BK BB, PG 23
485-040-025-000	2	13	406.88	406.88	MDR	0.0	LOT 25, WOODLAKE VILLAGE, MOR BK BB, PG 23
485-040-026-000	2	13	406.88	406.88	MDR	0.0	LOT 26, WOODLAKE VILLAGE, MOR BK BB, PG 23
485-040-027-000	2	13	406.88	406.88	MDR	0.0	LOT 27, WOODLAKE VILLAGE, MOR BK BB, PG 23
485-040-028-000	2	13	406.88	406.88	MDR	0.0	LOT 28, WOODLAKE VILLAGE, MOR BK BB, PG 23
485-040-029-000	2	13	406.88	406.88	MDR	0.0	LOT 29, WOODLAKE VILLAGE, MOR BK BB, PG 23
485-040-030-000	2	13	406.88	406.88	MDR	0.0	LOT 30, WOODLAKE VILLAGE, MOR BK BB, PG 23
485-040-031-000	2	13	406.88	406.88	MDR	0.0	LOT 31, WOODLAKE VILLAGE, MOR BK BB, PG 23
485-040-032-000	2	13	406.88	406.88	MDR	0.0	LOT 32, WOODLAKE VILLAGE, MOR BK BB, PG 23
485-040-033-000	2	13	406.88	406.88	MDR	0.0	LOT 33, WOODLAKE VILLAGE, MOR BK BB, PG 23
485-040-034-000	2	13	406.88	406.88	MDR	0.0	LOT 34, WOODLAKE VILLAGE, MOR BK BB, PG 23
485-040-035-000	2	13	-	-		0.0	LOT C, PUE WOODLAKE VILLAGE, MOR BB-23
485-040-036-000	2	13	-	-		0.0	6.1AC, LT D, OPEN SPACE WOODLAKE VILLAGE MOR BB-23

City of Roseville
Community Facilities District No. 3 (Municipal Services)
Fiscal Year 2016/17 Tax Roll

ASSESSOR PARCEL NUMBER	ANNEXATION RATE AREA	ANNEX NO.	TOTAL CHARGE	MAXIMUM TAX	LAND USE	TAX ACRES	LEGAL DESC
485-050-001-000	2	13	406.88	406.88	MDR	0.0	LOT 35, WOODLAKE VILLAGE, MOR BK BB, PG 23
485-050-002-000	2	13	406.88	406.88	MDR	0.0	LOT 36, WOODLAKE VILLAGE, MOR BK BB, PG 23
485-050-003-000	2	13	406.88	406.88	MDR	0.0	LOT 37, WOODLAKE VILLAGE, MOR BK BB, PG 23
485-050-004-000	2	13	406.88	406.88	MDR	0.0	LOT 38, WOODLAKE VILLAGE, MOR BK BB, PG 23
485-050-005-000	2	13	406.88	406.88	MDR	0.0	LOT 39, WOODLAKE VILLAGE, MOR BK BB, PG 23
485-050-006-000	2	13	406.88	406.88	MDR	0.0	LOT 40, WOODLAKE VILLAGE, MOR BK BB, PG 23
485-050-007-000	2	13	406.88	406.88	MDR	0.0	LOT 41, WOODLAKE VILLAGE, MOR BK BB, PG 23
485-050-008-000	2	13	406.88	406.88	MDR	0.0	LOT 42, WOODLAKE VILLAGE, MOR BK BB, PG 23
485-050-009-000	2	13	406.88	406.88	MDR	0.0	LOT 43, WOODLAKE VILLAGE, MOR BK BB, PG 23
485-050-010-000	2	13	406.88	406.88	MDR	0.0	LOT 44, WOODLAKE VILLAGE, MOR BK BB, PG 23
485-050-011-000	2	13	406.88	406.88	MDR	0.0	LOT 45, WOODLAKE VILLAGE, MOR BK BB, PG 23
485-050-012-000	2	13	406.88	406.88	MDR	0.0	LOT 46, WOODLAKE VILLAGE, MOR BK BB, PG 23
485-050-013-000	2	13	406.88	406.88	MDR	0.0	LOT 47, WOODLAKE VILLAGE, MOR BK BB, PG 23
485-050-014-000	2	13	406.88	406.88	MDR	0.0	LOT 48, WOODLAKE VILLAGE, MOR BK BB, PG 23
485-050-015-000	2	13	406.88	406.88	MDR	0.0	LOT 49, WOODLAKE VILLAGE, MOR BK BB, PG 23
485-050-016-000	2	13	406.88	406.88	MDR	0.0	LOT 50, WOODLAKE VILLAGE, MOR BK BB, PG 23
485-050-017-000	2	13	406.88	406.88	MDR	0.0	LOT 51, WOODLAKE VILLAGE, MOR BK BB, PG 23
485-050-018-000	2	13	406.88	406.88	MDR	0.0	LOT 52, WOODLAKE VILLAGE, MOR BK BB, PG 23
485-050-019-000	2	13	406.88	406.88	MDR	0.0	LOT 53, WOODLAKE VILLAGE, MOR BK BB, PG 23
485-050-020-000	2	13	406.88	406.88	MDR	0.0	LOT 54, WOODLAKE VILLAGE, MOR BK BB, PG 23
485-050-021-000	2	13	406.88	406.88	MDR	0.0	LOT 55, WOODLAKE VILLAGE, MOR BK BB, PG 23
485-050-022-000	2	13	406.88	406.88	MDR	0.0	LOT 56, WOODLAKE VILLAGE, MOR BK BB, PG 23
485-050-023-000	2	13	406.88	406.88	MDR	0.0	LOT 57, WOODLAKE VILLAGE, MOR BK BB, PG 23
485-050-024-000	2	13	406.88	406.88	MDR	0.0	LOT 58, WOODLAKE VILLAGE, MOR BK BB, PG 23
485-050-025-000	2	13	406.88	406.88	MDR	0.0	LOT 59, WOODLAKE VILLAGE, MOR BK BB, PG 23
485-050-026-000	2	13	406.88	406.88	MDR	0.0	LOT 60, WOODLAKE VILLAGE, MOR BK BB, PG 23
485-050-027-000	2	13	406.88	406.88	MDR	0.0	LOT 61, WOODLAKE VILLAGE, MOR BK BB, PG 23
485-050-028-000	2	13	406.88	406.88	MDR	0.0	LOT 62, WOODLAKE VILLAGE, MOR BK BB, PG 23
485-050-029-000	2	13	406.88	406.88	MDR	0.0	LOT 63, WOODLAKE VILLAGE, MOR BK BB, PG 23
485-050-030-000	2	13	406.88	406.88	MDR	0.0	LOT 64, WOODLAKE VILLAGE, MOR BK BB, PG 23
485-050-031-000	2	13	406.88	406.88	MDR	0.0	LOT 65, WOODLAKE VILLAGE, MOR BK BB, PG 23
485-050-032-000	2	13	406.88	406.88	MDR	0.0	LOT 66, WOODLAKE VILLAGE, MOR BK BB, PG 23
485-050-033-000	2	13	406.88	406.88	MDR	0.0	LOT 67, WOODLAKE VILLAGE, MOR BK BB, PG 23
485-050-034-000	2	13	406.88	406.88	MDR	0.0	LOT 68, WOODLAKE VILLAGE, MOR BK BB, PG 23
485-050-035-000	2	13	406.88	406.88	MDR	0.0	LOT 69, WOODLAKE VILLAGE, MOR BK BB, PG 23
485-050-036-000	2	13	406.88	406.88	MDR	0.0	LOT 70, WOODLAKE VILLAGE, MOR BK BB, PG 23

**City of Roseville
Community Facilities District No. 3 (Municipal Services)
Fiscal Year 2016/17 Tax Roll**

ASSESSOR PARCEL NUMBER	ANNEXATION RATE AREA	ANNEX NO.	TOTAL CHARGE	MAXIMUM TAX	LAND USE	TAX ACRES	LEGAL DESC
485-050-037-000	2	13	406.88	406.88	MDR	0.0	LOT 132, WOODLAKE VILLAGE, MOR BK BB, PG 23
485-050-038-000	2	13	406.88	406.88	MDR	0.0	LOT 133, WOODLAKE VILLAGE, MOR BK BB, PG 23
485-050-039-000	2	13	406.88	406.88	MDR	0.0	LOT 134, WOODLAKE VILLAGE, MOR BK BB, PG 23
485-050-040-000	2	13	406.88	406.88	MDR	0.0	LOT 135, WOODLAKE VILLAGE, MOR BK BB, PG 23
485-050-041-000	2	13	406.88	406.88	MDR	0.0	LOT 136, WOODLAKE VILLAGE, MOR BK BB, PG 23
485-050-042-000	2	13	406.88	406.88	MDR	0.0	LOT 137, WOODLAKE VILLAGE, MOR BK BB, PG 23
485-050-043-000	2	13	406.88	406.88	MDR	0.0	LOT 138, WOODLAKE VILLAGE, MOR BK BB, PG 23
485-050-044-000	2	13	406.88	406.88	MDR	0.0	LOT 139, WOODLAKE VILLAGE, MOR BK BB, PG 23
485-050-045-000	2	13	406.88	406.88	MDR	0.0	LOT 140, WOODLAKE VILLAGE, MOR BK BB, PG 23
485-050-046-000	2	13	406.88	406.88	MDR	0.0	LOT 141, WOODLAKE VILLAGE, MOR BK BB, PG 23
485-050-047-000	2	13	406.88	406.88	MDR	0.0	LOT 142, WOODLAKE VILLAGE, MOR BK BB, PG 23
485-050-048-000	2	13	406.88	406.88	MDR	0.0	LOT 143, WOODLAKE VILLAGE, MOR BK BB, PG 23
485-050-049-000	2	13	406.88	406.88	MDR	0.0	LOT 144, WOODLAKE VILLAGE, MOR BK BB, PG 23
485-050-050-000	2	13	406.88	406.88	MDR	0.0	LOT 145, WOODLAKE VILLAGE, MOR BK BB, PG 23
485-050-051-000	2	13	406.88	406.88	MDR	0.0	LOT 146, WOODLAKE VILLAGE, MOR BK BB, PG 23
485-050-052-000	2	13	406.88	406.88	MDR	0.0	LOT 147, WOODLAKE VILLAGE, MOR BK BB, PG 23
485-050-053-000	2	13	406.88	406.88	MDR	0.0	LOT 148, WOODLAKE VILLAGE, MOR BK BB, PG 23
485-050-054-000	2	13	-	-		0.0	1AC, LOT B, PUE WOODLAKE VILLAGE, MOR BB-23
485-050-055-000	2	13	-	-		0.0	6.5A, LT E, OPEN SPACE WOODLAKE VILLAGE, MOR BB-23
485-060-001-000	2	13	406.88	406.88	MDR	0.0	LOT 71, WOODLAKE VILLAGE, MOR BK BB, PG 23
485-060-002-000	2	13	406.88	406.88	MDR	0.0	LOT 72, WOODLAKE VILLAGE, MOR BK BB, PG 23
485-060-003-000	2	13	406.88	406.88	MDR	0.0	LOT 73, WOODLAKE VILLAGE, MOR BK BB, PG 23
485-060-004-000	2	13	406.88	406.88	MDR	0.0	LOT 74, WOODLAKE VILLAGE, MOR BK BB, PG 23
485-060-005-000	2	13	406.88	406.88	MDR	0.0	LOT 75, WOODLAKE VILLAGE, MOR BK BB, PG 23
485-060-006-000	2	13	406.88	406.88	MDR	0.0	LOT 76, WOODLAKE VILLAGE, MOR BK BB, PG 23
485-060-007-000	2	13	406.88	406.88	MDR	0.0	LOT 77, WOODLAKE VILLAGE, MOR BK BB, PG 23
485-060-008-000	2	13	406.88	406.88	MDR	0.0	LOT 78, WOODLAKE VILLAGE, MOR BK BB, PG 23
485-060-009-000	2	13	406.88	406.88	MDR	0.0	LOT 79, WOODLAKE VILLAGE, MOR BK BB, PG 23
485-060-010-000	2	13	203.44	203.44	MDR	0.0	LOT 80, WOODLAKE VILLAGE, MOR BK BB, PG 23
485-060-011-000	2	13	203.44	203.44	MDR	0.0	LOT 81, WOODLAKE VILLAGE, MOR BK BB, PG 23
485-060-012-000	2	13	406.88	406.88	MDR	0.0	LOT 82, WOODLAKE VILLAGE, MOR BK BB, PG 23
485-060-013-000	2	13	406.88	406.88	MDR	0.0	LOT 83, WOODLAKE VILLAGE, MOR BK BB, PG 23
485-060-014-000	2	13	406.88	406.88	MDR	0.0	LOT 84, WOODLAKE VILLAGE, MOR BK BB, PG 23
485-060-015-000	2	13	406.88	406.88	MDR	0.0	LOT 85, WOODLAKE VILLAGE, MOR BK BB, PG 23
485-060-016-000	2	13	406.88	406.88	MDR	0.0	LOT 86, WOODLAKE VILLAGE, MOR BK BB, PG 23
485-060-017-000	2	13	406.88	406.88	MDR	0.0	LOT 87, WOODLAKE VILLAGE, MOR BK BB, PG 23

City of Roseville
Community Facilities District No. 3 (Municipal Services)
Fiscal Year 2016/17 Tax Roll

ASSESSOR PARCEL NUMBER	ANNEXATION RATE AREA	ANNEX NO.	TOTAL CHARGE	MAXIMUM TAX	LAND USE	TAX ACRES	LEGAL DESC
485-060-018-000	2	13	406.88	406.88	MDR	0.0	LOT 88, WOODLAKE VILLAGE, MOR BK BB, PG 23
485-060-019-000	2	13	406.88	406.88	MDR	0.0	LOT 89, WOODLAKE VILLAGE, MOR BK BB, PG 23
485-060-020-000	2	13	406.88	406.88	MDR	0.0	LOT 90, WOODLAKE VILLAGE, MOR BK BB, PG 23
485-060-021-000	2	13	406.88	406.88	MDR	0.0	LOT 91, WOODLAKE VILLAGE, MOR BK BB, PG 23
485-060-022-000	2	13	406.88	406.88	MDR	0.0	LOT 92, WOODLAKE VILLAGE, MOR BK BB, PG 23
485-060-023-000	2	13	406.88	406.88	MDR	0.0	LOT 93, WOODLAKE VILLAGE, MOR BK BB, PG 23
485-060-024-000	2	13	406.88	406.88	MDR	0.0	LOT 94, WOODLAKE VILLAGE, MOR BK BB, PG 23
485-060-025-000	2	13	406.88	406.88	MDR	0.0	LOT 95, WOODLAKE VILLAGE, MOR BK BB, PG 23
485-060-026-000	2	13	406.88	406.88	MDR	0.0	LOT 96, WOODLAKE VILLAGE, MOR BK BB, PG 23
485-060-027-000	2	13	406.88	406.88	MDR	0.0	LOT 97, WOODLAKE VILLAGE, MOR BK BB, PG 23
485-060-028-000	2	13	406.88	406.88	MDR	0.0	LOT 98, WOODLAKE VILLAGE, MOR BK BB, PG 23
485-060-029-000	2	13	406.88	406.88	MDR	0.0	LOT 99, WOODLAKE VILLAGE, MOR BK BB, PG 23
485-060-030-000	2	13	406.88	406.88	MDR	0.0	LOT 100, WOODLAKE VILLAGE, MOR BK BB, PG 23
485-060-031-000	2	13	406.88	406.88	MDR	0.0	LOT 101, WOODLAKE VILLAGE, MOR BK BB, PG 23
485-060-032-000	2	13	406.88	406.88	MDR	0.0	LOT 102, WOODLAKE VILLAGE, MOR BK BB, PG 23
485-060-033-000	2	13	406.88	406.88	MDR	0.0	LOT 103, WOODLAKE VILLAGE, MOR BK BB, PG 23
485-060-034-000	2	13	406.88	406.88	MDR	0.0	LOT 104, WOODLAKE VILLAGE, MOR BK BB, PG 23
485-060-035-000	2	13	406.88	406.88	MDR	0.0	LOT 105, WOODLAKE VILLAGE, MOR BK BB, PG 23
485-060-036-000	2	13	406.88	406.88	MDR	0.0	LOT 106, WOODLAKE VILLAGE, MOR BK BB, PG 23
485-060-037-000	2	13	406.88	406.88	MDR	0.0	LOT 107, WOODLAKE VILLAGE, MOR BK BB, PG 23
485-060-038-000	2	13	406.88	406.88	MDR	0.0	LOT 108, WOODLAKE VILLAGE, MOR BK BB, PG 23
485-060-039-000	2	13	406.88	406.88	MDR	0.0	LOT 109, WOODLAKE VILLAGE, MOR BK BB, PG 23
485-060-040-000	2	13	406.88	406.88	MDR	0.0	LOT 110, WOODLAKE VILLAGE, MOR BK BB, PG 23
485-060-041-000	2	13	406.88	406.88	MDR	0.0	LOT 111, WOODLAKE VILLAGE, MOR BK BB, PG 23
485-060-042-000	2	13	406.88	406.88	MDR	0.0	LOT 112, WOODLAKE VILLAGE, MOR BK BB, PG 23
485-060-043-000	2	13	406.88	406.88	MDR	0.0	LOT 113, WOODLAKE VILLAGE, MOR BK BB, PG 23
485-060-044-000	2	13	406.88	406.88	MDR	0.0	LOT 114, WOODLAKE VILLAGE, MOR BK BB, PG 23
485-060-045-000	2	13	406.88	406.88	MDR	0.0	LOT 115, WOODLAKE VILLAGE, MOR BK BB, PG 23
485-060-046-000	2	13	406.88	406.88	MDR	0.0	LOT 116, WOODLAKE VILLAGE, MOR BK BB, PG 23
485-060-047-000	2	13	406.88	406.88	MDR	0.0	LOT 117, WOODLAKE VILLAGE, MOR BK BB, PG 23
485-060-048-000	2	13	406.88	406.88	MDR	0.0	LOT 118, WOODLAKE VILLAGE, MOR BK BB, PG 23
485-060-049-000	2	13	406.88	406.88	MDR	0.0	LOT 119, WOODLAKE VILLAGE, MOR BK BB, PG 23
485-060-050-000	2	13	406.88	406.88	MDR	0.0	LOT 120, WOODLAKE VILLAGE, MOR BK BB, PG 23
485-060-051-000	2	13	406.88	406.88	MDR	0.0	LOT 121, WOODLAKE VILLAGE, MOR BK BB, PG 23
485-060-052-000	2	13	406.88	406.88	MDR	0.0	LOT 122, WOODLAKE VILLAGE, MOR BK BB, PG 23
485-060-053-000	2	13	406.88	406.88	MDR	0.0	LOT 123, WOODLAKE VILLAGE, MOR BK BB, PG 23

**City of Roseville
Community Facilities District No. 3 (Municipal Services)
Fiscal Year 2016/17 Tax Roll**

ASSESSOR PARCEL NUMBER	ANNEXATION RATE AREA	ANNEX NO.	TOTAL CHARGE	MAXIMUM TAX	LAND USE	TAX ACRES	LEGAL DESC
485-060-054-000	2	13	406.88	406.88	MDR	0.0	LOT 124, WOODLAKE VILLAGE, MOR BK BB, PG 23
485-060-055-000	2	13	406.88	406.88	MDR	0.0	LOT 125, WOODLAKE VILLAGE, MOR BK BB, PG 23
485-060-056-000	2	13	406.88	406.88	MDR	0.0	LOT 126, WOODLAKE VILLAGE, MOR BK BB, PG 23
485-060-057-000	2	13	406.88	406.88	MDR	0.0	LOT 127, WOODLAKE VILLAGE, MOR BK BB, PG 23
485-060-058-000	2	13	406.88	406.88	MDR	0.0	LOT 128, WOODLAKE VILLAGE, MOR BK BB, PG 23
485-060-059-000	2	13	406.88	406.88	MDR	0.0	LOT 129, WOODLAKE VILLAGE, MOR BK BB, PG 23
485-060-060-000	2	13	406.88	406.88	MDR	0.0	LOT 130, WOODLAKE VILLAGE, MOR BK BB, PG 23
485-060-061-000	2	13	406.88	406.88	MDR	0.0	LOT 131, WOODLAKE VILLAGE, MOR BK BB, PG 23
485-060-062-000	2	13	-	-		0.0	LOT A, PUE WOODLAKE VILLAGE, MOR BB-23
488-010-001-000	1	F	406.88	406.88	LDR	0.0	LOT 1 FIDDYMENT RANCH VILLAGE 5, MOR AA-53
488-010-002-000	1	F	406.88	406.88	LDR	0.0	LOT 2 FIDDYMENT RANCH VILLAGE 5, MOR AA-53
488-010-003-000	1	F	406.88	406.88	LDR	0.0	LOT 3 FIDDYMENT RANCH VILLAGE 5, MOR AA-53
488-010-004-000	1	F	406.88	406.88	LDR	0.0	LOT 4 FIDDYMENT RANCH VILLAGE 5, MOR AA-53
488-010-005-000	1	F	406.88	406.88	LDR	0.0	LOT 5 FIDDYMENT RANCH VILLAGE 5, MOR AA-53
488-010-006-000	1	F	406.88	406.88	LDR	0.0	LOT 6 FIDDYMENT RANCH VILLAGE 5, MOR AA-53
488-010-007-000	1	F	406.88	406.88	LDR	0.0	LOT 7 FIDDYMENT RANCH VILLAGE 5, MOR AA-53
488-010-008-000	1	F	406.88	406.88	LDR	0.0	LOT 8 FIDDYMENT RANCH VILLAGE 5, MOR AA-53
488-010-009-000	1	F	406.88	406.88	LDR	0.0	LOT 9 FIDDYMENT RANCH VILLAGE 5, MOR AA-53
488-010-010-000	1	F	406.88	406.88	LDR	0.0	LOT 10 FIDDYMENT RANCH VILLAGE 5, MOR AA-53
488-010-011-000	1	F	406.88	406.88	LDR	0.0	LOT 11 FIDDYMENT RANCH VILLAGE 5, MOR AA-53
488-010-012-000	1	F	406.88	406.88	LDR	0.0	LOT 12 FIDDYMENT RANCH VILLAGE 5, MOR AA-53
488-010-013-000	1	F	406.88	406.88	LDR	0.0	LOT 13 FIDDYMENT RANCH VILLAGE 5, MOR AA-53
488-010-014-000	1	F	406.88	406.88	LDR	0.0	LOT 14 FIDDYMENT RANCH VILLAGE 5, MOR AA-53
488-010-015-000	1	F	406.88	406.88	LDR	0.0	LOT 15 FIDDYMENT RANCH VILLAGE 5, MOR AA-53
488-010-016-000	1	F	406.88	406.88	LDR	0.0	LOT 16 FIDDYMENT RANCH VILLAGE 5, MOR AA-53
488-010-017-000	1	F	406.88	406.88	LDR	0.0	LOT 17 FIDDYMENT RANCH VILLAGE 5, MOR AA-53
488-010-018-000	1	F	406.88	406.88	LDR	0.0	LOT 18 FIDDYMENT RANCH VILLAGE 5, MOR AA-53
488-010-019-000	1	F	406.88	406.88	LDR	0.0	LOT 19 FIDDYMENT RANCH VILLAGE 5, MOR AA-53
488-010-020-000	1	F	406.88	406.88	LDR	0.0	LOT 20 FIDDYMENT RANCH VILLAGE 5, MOR AA-53
488-010-021-000	1	F	406.88	406.88	LDR	0.0	LOT 21 FIDDYMENT RANCH VILLAGE 5, MOR AA-53
488-010-022-000	1	F	406.88	406.88	LDR	0.0	LOT 22 FIDDYMENT RANCH VILLAGE 5, MOR AA-53
488-010-023-000	1	F	406.88	406.88	LDR	0.0	LOT 23 FIDDYMENT RANCH VILLAGE 5, MOR AA-53
488-010-024-000	1	F	406.88	406.88	LDR	0.0	LOT 24 FIDDYMENT RANCH VILLAGE 5, MOR AA-53
488-010-025-000	1	F	406.88	406.88	LDR	0.0	LOT 25 FIDDYMENT RANCH VILLAGE 5, MOR AA-53
488-010-026-000	1	F	406.88	406.88	LDR	0.0	LOT 26 FIDDYMENT RANCH VILLAGE 5, MOR AA-53
488-010-027-000	1	F	406.88	406.88	LDR	0.0	LOT 27 FIDDYMENT RANCH VILLAGE 5, MOR AA-53

City of Roseville
Community Facilities District No. 3 (Municipal Services)
Fiscal Year 2016/17 Tax Roll

ASSESSOR PARCEL NUMBER	ANNEXATION RATE AREA	ANNEX NO.	TOTAL CHARGE	MAXIMUM TAX	LAND USE	TAX ACRES	LEGAL DESC
488-010-028-000	1	F	406.88	406.88	LDR	0.0	LOT 28 FIDDYMENT RANCH VILLAGE 5, MOR AA-53
488-010-029-000	1	F	406.88	406.88	LDR	0.0	LOT 29 FIDDYMENT RANCH VILLAGE 5, MOR AA-53
488-010-030-000	1	F	406.88	406.88	LDR	0.0	LOT 30 FIDDYMENT RANCH VILLAGE 5, MOR AA-53
488-010-031-000	1	F	406.88	406.88	LDR	0.0	LOT 31 FIDDYMENT RANCH VILLAGE 5, MOR AA-53
488-010-032-000	1	F	406.88	406.88	LDR	0.0	LOT 32 FIDDYMENT RANCH VILLAGE 5, MOR AA-53
488-010-033-000	1	F	406.88	406.88	LDR	0.0	LOT 33 FIDDYMENT RANCH VILLAGE 5, MOR AA-53
488-010-034-000	1	F	406.88	406.88	LDR	0.0	LOT 34 FIDDYMENT RANCH VILLAGE 5, MOR AA-53
488-010-035-000	1	F	406.88	406.88	LDR	0.0	LOT 35 FIDDYMENT RANCH VILLAGE 5, MOR AA-53
488-010-036-000	1	F	406.88	406.88	LDR	0.0	LOT 36 FIDDYMENT RANCH VILLAGE 5, MOR AA-53
488-010-037-000	1	F	406.88	406.88	LDR	0.0	LOT 37 FIDDYMENT RANCH VILLAGE 5, MOR AA-53
488-010-038-000	1	F	406.88	406.88	LDR	0.0	LOT 134 FIDDYMENT RANCH VILLAGE 5, MOR AA-53
488-010-039-000	1	F	406.88	406.88	LDR	0.0	LOT 135 FIDDYMENT RANCH VILLAGE 5, MOR AA-53
488-010-040-000	1	F	406.88	406.88	LDR	0.0	LOT 136 FIDDYMENT RANCH VILLAGE 5, MOR AA-53
488-010-041-000	1	F	406.88	406.88	LDR	0.0	LOT 137 FIDDYMENT RANCH VILLAGE 5, MOR AA-53
488-010-042-000	1	F	406.88	406.88	LDR	0.0	LOT 138 FIDDYMENT RANCH VILLAGE 5, MOR AA-53
488-010-043-000	1	F	406.88	406.88	LDR	0.0	LOT 139 FIDDYMENT RANCH VILLAGE 5, MOR AA-53
488-010-044-000	1	F	406.88	406.88	LDR	0.0	LOT 140 FIDDYMENT RANCH VILLAGE 5, MOR AA-53
488-010-045-000	1	F	406.88	406.88	LDR	0.0	LOT 141 FIDDYMENT RANCH VILLAGE 5, MOR AA-53
488-010-046-000	1	F	406.88	406.88	LDR	0.0	LOT 142 FIDDYMENT RANCH VILLAGE 5, MOR AA-53
488-010-047-000	1	F	406.88	406.88	LDR	0.0	LOT 143 FIDDYMENT RANCH VILLAGE 5, MOR AA-53
488-010-048-000	1	F	406.88	406.88	LDR	0.0	LOT 144 FIDDYMENT RANCH VILLAGE 5, MOR AA-53
488-010-049-000	1	F	406.88	406.88	LDR	0.0	LOT 145 FIDDYMENT RANCH VILLAGE 5, MOR AA-53
488-010-050-000	1	F	406.88	406.88	LDR	0.0	LOT 146 FIDDYMENT RANCH VILLAGE 5, MOR AA-53
488-010-051-000	1	F	406.88	406.88	LDR	0.0	LOT 147 FIDDYMENT RANCH VILLAGE 5, MOR AA-53
488-010-052-000	1	F	406.88	406.88	LDR	0.0	LOT 148 FIDDYMENT RANCH VILLAGE 5, MOR AA-53
488-010-053-000	1	F	406.88	406.88	LDR	0.0	LOT 149 FIDDYMENT RANCH VILLAGE 5, MOR AA-53
488-010-054-000	1	F	406.88	406.88	LDR	0.0	LOT 150 FIDDYMENT RANCH VILLAGE 5, MOR AA-53
488-010-055-000	1	F	406.88	406.88	LDR	0.0	LOT 151 FIDDYMENT RANCH VILLAGE 5, MOR AA-53
488-010-056-000	1	F	406.88	406.88	LDR	0.0	LOT 152 FIDDYMENT RANCH VILLAGE 5, MOR AA-53
488-010-057-000	1	F	406.88	406.88	LDR	0.0	LOT 153 FIDDYMENT RANCH VILLAGE 5, MOR AA-53
488-010-058-000	1	F	406.88	406.88	LDR	0.0	LOT 154 FIDDYMENT RANCH VILLAGE 5, MOR AA-53
488-010-059-000	1	F	406.88	406.88	LDR	0.0	LOT 155 FIDDYMENT RANCH VILLAGE 5, MOR AA-53
488-010-060-000	1	F	406.88	406.88	LDR	0.0	LOT 156 FIDDYMENT RANCH VILLAGE 5, MOR AA-53
488-010-061-000	1	F	406.88	406.88	LDR	0.0	LOT 157 FIDDYMENT RANCH VILLAGE 5, MOR AA-53
488-020-001-000	1	F	406.88	406.88	LDR	0.0	LOT 79 FIDDYMENT RANCH VILLAGE 5, MOR AA-53
488-020-002-000	1	F	406.88	406.88	LDR	0.0	LOT 80 FIDDYMENT RANCH VILLAGE 5, MOR AA-53

**City of Roseville
Community Facilities District No. 3 (Municipal Services)
Fiscal Year 2016/17 Tax Roll**

ASSESSOR PARCEL NUMBER	ANNEXATION RATE AREA	ANNEX NO.	TOTAL CHARGE	MAXIMUM TAX	LAND USE	TAX ACRES	LEGAL DESC
488-020-003-000	1	F	406.88	406.88	LDR	0.0	LOT 81 FIDDYMENT RANCH VILLAGE 5, MOR AA-53
488-020-004-000	1	F	406.88	406.88	LDR	0.0	LOT 82 FIDDYMENT RANCH VILLAGE 5, MOR AA-53
488-020-005-000	1	F	406.88	406.88	LDR	0.0	LOT 83 FIDDYMENT RANCH VILLAGE 5, MOR AA-53
488-020-006-000	1	F	406.88	406.88	LDR	0.0	LOT 84 FIDDYMENT RANCH VILLAGE 5, MOR AA-53
488-020-007-000	1	F	406.88	406.88	LDR	0.0	LOT 85 FIDDYMENT RANCH VILLAGE 5, MOR AA-53
488-020-008-000	1	F	406.88	406.88	LDR	0.0	LOT 86 FIDDYMENT RANCH VILLAGE 5, MOR AA-53
488-020-009-000	1	F	406.88	406.88	LDR	0.0	LOT 87 FIDDYMENT RANCH VILLAGE 5, MOR AA-53
488-020-010-000	1	F	406.88	406.88	LDR	0.0	LOT 88 FIDDYMENT RANCH VILLAGE 5, MOR AA-53
488-020-011-000	1	F	406.88	406.88	LDR	0.0	LOT 89 FIDDYMENT RANCH VILLAGE 5, MOR AA-53
488-020-012-000	1	F	406.88	406.88	LDR	0.0	LOT 90 FIDDYMENT RANCH VILLAGE 5, MOR AA-53
488-020-013-000	1	F	406.88	406.88	LDR	0.0	LOT 91 FIDDYMENT RANCH VILLAGE 5, MOR AA-53
488-020-014-000	1	F	406.88	406.88	LDR	0.0	LOT 92 FIDDYMENT RANCH VILLAGE 5, MOR AA-53
488-020-015-000	1	F	406.88	406.88	LDR	0.0	LOT 93 FIDDYMENT RANCH VILLAGE 5, MOR AA-53
488-020-016-000	1	F	406.88	406.88	LDR	0.0	LOT 94 FIDDYMENT RANCH VILLAGE 5, MOR AA-53
488-020-017-000	1	F	406.88	406.88	LDR	0.0	LOT 95 FIDDYMENT RANCH VILLAGE 5, MOR AA-53
488-020-018-000	1	F	406.88	406.88	LDR	0.0	LOT 96 FIDDYMENT RANCH VILLAGE 5, MOR AA-53
488-020-019-000	1	F	406.88	406.88	LDR	0.0	LOT 97 FIDDYMENT RANCH VILLAGE 5, MOR AA-53
488-020-020-000	1	F	406.88	406.88	LDR	0.0	LOT 98 FIDDYMENT RANCH VILLAGE 5, MOR AA-53
488-020-021-000	1	F	406.88	406.88	LDR	0.0	LOT 99 FIDDYMENT RANCH VILLAGE 5, MOR AA-53
488-020-022-000	1	F	406.88	406.88	LDR	0.0	LOT 100 FIDDYMENT RANCH VILLAGE 5, MOR AA-53
488-020-023-000	1	F	406.88	406.88	LDR	0.0	LOT 101 FIDDYMENT RANCH VILLAGE 5, MOR AA-53
488-020-024-000	1	F	406.88	406.88	LDR	0.0	LOT 102 FIDDYMENT RANCH VILLAGE 5, MOR AA-53
488-020-025-000	1	F	406.88	406.88	LDR	0.0	LOT 103 FIDDYMENT RANCH VILLAGE 5, MOR AA-53
488-020-026-000	1	F	406.88	406.88	LDR	0.0	LOT 104 FIDDYMENT RANCH VILLAGE 5, MOR AA-53
488-020-027-000	1	F	406.88	406.88	LDR	0.0	LOT 105 FIDDYMENT RANCH VILLAGE 5, MOR AA-53
488-020-028-000	1	F	406.88	406.88	LDR	0.0	LOT 106 FIDDYMENT RANCH VILLAGE 5, MOR AA-53
488-020-029-000	1	F	406.88	406.88	LDR	0.0	LOT 107 FIDDYMENT RANCH VILLAGE 5, MOR AA-53
488-020-030-000	1	F	406.88	406.88	LDR	0.0	LOT 108 FIDDYMENT RANCH VILLAGE 5, MOR AA-53
488-020-031-000	1	F	406.88	406.88	LDR	0.0	LOT 109 FIDDYMENT RANCH VILLAGE 5, MOR AA-53
488-020-032-000	1	F	406.88	406.88	LDR	0.0	LOT 110 FIDDYMENT RANCH VILLAGE 5, MOR AA-53
488-020-033-000	1	F	406.88	406.88	LDR	0.0	LOT 111 FIDDYMENT RANCH VILLAGE 5, MOR AA-53
488-020-034-000	1	F	406.88	406.88	LDR	0.0	LOT 112 FIDDYMENT RANCH VILLAGE 5, MOR AA-53
488-020-035-000	1	F	406.88	406.88	LDR	0.0	LOT 113 FIDDYMENT RANCH VILLAGE 5, MOR AA-53
488-020-036-000	1	F	406.88	406.88	LDR	0.0	LOT 114 FIDDYMENT RANCH VILLAGE 5, MOR AA-53
488-020-037-000	1	F	406.88	406.88	LDR	0.0	LOT 115 FIDDYMENT RANCH VILLAGE 5, MOR AA-53
488-020-038-000	1	F	406.88	406.88	LDR	0.0	LOT 116 FIDDYMENT RANCH VILLAGE 5, MOR AA-53

City of Roseville
Community Facilities District No. 3 (Municipal Services)
Fiscal Year 2016/17 Tax Roll

ASSESSOR PARCEL NUMBER	ANNEXATION RATE AREA	ANNEX NO.	TOTAL CHARGE	MAXIMUM TAX	LAND USE	TAX ACRES	LEGAL DESC
488-020-039-000	1	F	406.88	406.88	LDR	0.0	LOT 117 FIDDYMENT RANCH VILLAGE 5, MOR AA-53
488-020-040-000	1	F	406.88	406.88	LDR	0.0	LOT 118 FIDDYMENT RANCH VILLAGE 5, MOR AA-53
488-020-041-000	1	F	406.88	406.88	LDR	0.0	LOT 119 FIDDYMENT RANCH VILLAGE 5, MOR AA-53
488-020-042-000	1	F	406.88	406.88	LDR	0.0	LOT 120 FIDDYMENT RANCH VILLAGE 5, MOR AA-53
488-020-043-000	1	F	406.88	406.88	LDR	0.0	LOT 121 FIDDYMENT RANCH VILLAGE 5, MOR AA-53
488-020-044-000	1	F	406.88	406.88	LDR	0.0	LOT 122 FIDDYMENT RANCH VILLAGE 5, MOR AA-53
488-020-045-000	1	F	406.88	406.88	LDR	0.0	LOT 123 FIDDYMENT RANCH VILLAGE 5, MOR AA-53
488-020-046-000	1	F	406.88	406.88	LDR	0.0	LOT 124 FIDDYMENT RANCH VILLAGE 5, MOR AA-53
488-020-047-000	1	F	406.88	406.88	LDR	0.0	LOT 125 FIDDYMENT RANCH VILLAGE 5, MOR AA-53
488-020-048-000	1	F	406.88	406.88	LDR	0.0	LOT 126 FIDDYMENT RANCH VILLAGE 5, MOR AA-53
488-020-049-000	1	F	406.88	406.88	LDR	0.0	LOT 127 FIDDYMENT RANCH VILLAGE 5, MOR AA-53
488-020-050-000	1	F	406.88	406.88	LDR	0.0	LOT 128 FIDDYMENT RANCH VILLAGE 5, MOR AA-53
488-020-051-000	1	F	406.88	406.88	LDR	0.0	LOT 129 FIDDYMENT RANCH VILLAGE 5, MOR AA-53
488-020-052-000	1	F	406.88	406.88	LDR	0.0	LOT 130 FIDDYMENT RANCH VILLAGE 5, MOR AA-53
488-020-053-000	1	F	406.88	406.88	LDR	0.0	LOT 131 FIDDYMENT RANCH VILLAGE 5, MOR AA-53
488-020-054-000	1	F	406.88	406.88	LDR	0.0	LOT 132 FIDDYMENT RANCH VILLAGE 5, MOR AA-53
488-020-055-000	1	F	406.88	406.88	LDR	0.0	LOT 133 FIDDYMENT RANCH VILLAGE 5, MOR AA-53
488-030-001-000	1	F	406.88	406.88	LDR	0.0	LOT 38 FIDDYMENT RANCH VILLAGE 5, MOR AA-53
488-030-002-000	1	F	406.88	406.88	LDR	0.0	LOT 39 FIDDYMENT RANCH VILLAGE 5, MOR AA-53
488-030-003-000	1	F	406.88	406.88	LDR	0.0	LOT 40 FIDDYMENT RANCH VILLAGE 5, MOR AA-53
488-030-004-000	1	F	406.88	406.88	LDR	0.0	LOT 41 FIDDYMENT RANCH VILLAGE 5, MOR AA-53
488-030-005-000	1	F	406.88	406.88	LDR	0.0	LOT 42 FIDDYMENT RANCH VILLAGE 5, MOR AA-53
488-030-006-000	1	F	406.88	406.88	LDR	0.0	LOT 43 FIDDYMENT RANCH VILLAGE 5, MOR AA-53
488-030-007-000	1	F	406.88	406.88	LDR	0.0	LOT 44 FIDDYMENT RANCH VILLAGE 5, MOR AA-53
488-030-008-000	1	F	406.88	406.88	LDR	0.0	LOT 45 FIDDYMENT RANCH VILLAGE 5, MOR AA-53
488-030-009-000	1	F	406.88	406.88	LDR	0.0	LOT 46 FIDDYMENT RANCH VILLAGE 5, MOR AA-53
488-030-010-000	1	F	406.88	406.88	LDR	0.0	LOT 47 FIDDYMENT RANCH VILLAGE 5, MOR AA-53
488-030-011-000	1	F	406.88	406.88	LDR	0.0	LOT 48 FIDDYMENT RANCH VILLAGE 5, MOR AA-53
488-030-012-000	1	F	406.88	406.88	LDR	0.0	LOT 49 FIDDYMENT RANCH VILLAGE 5, MOR AA-53
488-030-013-000	1	F	406.88	406.88	LDR	0.0	LOT 50 FIDDYMENT RANCH VILLAGE 5, MOR AA-53
488-030-014-000	1	F	406.88	406.88	LDR	0.0	LOT 51 FIDDYMENT RANCH VILLAGE 5, MOR AA-53
488-030-015-000	1	F	406.88	406.88	LDR	0.0	LOT 52 FIDDYMENT RANCH VILLAGE 5, MOR AA-53
488-030-016-000	1	F	406.88	406.88	LDR	0.0	LOT 53 FIDDYMENT RANCH VILLAGE 5, MOR AA-53
488-030-017-000	1	F	406.88	406.88	LDR	0.0	LOT 54 FIDDYMENT RANCH VILLAGE 5, MOR AA-53
488-030-018-000	1	F	406.88	406.88	LDR	0.0	LOT 55 FIDDYMENT RANCH VILLAGE 5, MOR AA-53
488-030-019-000	1	F	406.88	406.88	LDR	0.0	LOT 56 FIDDYMENT RANCH VILLAGE 5, MOR AA-53

City of Roseville
Community Facilities District No. 3 (Municipal Services)
Fiscal Year 2016/17 Tax Roll

ASSESSOR PARCEL NUMBER	ANNEXATION RATE AREA	ANNEX NO.	TOTAL CHARGE	MAXIMUM TAX	LAND USE	TAX ACRES	LEGAL DESC
488-030-020-000	1	F	406.88	406.88	LDR	0.0	LOT 57 FIDDYMENT RANCH VILLAGE 5, MOR AA-53
488-030-021-000	1	F	406.88	406.88	LDR	0.0	LOT 58 FIDDYMENT RANCH VILLAGE 5, MOR AA-53
488-030-022-000	1	F	406.88	406.88	LDR	0.0	LOT 59 FIDDYMENT RANCH VILLAGE 5, MOR AA-53
488-030-023-000	1	F	406.88	406.88	LDR	0.0	LOT 60 FIDDYMENT RANCH VILLAGE 5, MOR AA-53
488-030-024-000	1	F	406.88	406.88	LDR	0.0	LOT 61 FIDDYMENT RANCH VILLAGE 5, MOR AA-53
488-030-025-000	1	F	406.88	406.88	LDR	0.0	LOT 62 FIDDYMENT RANCH VILLAGE 5, MOR AA-53
488-030-026-000	1	F	406.88	406.88	LDR	0.0	LOT 63 FIDDYMENT RANCH VILLAGE 5, MOR AA-53
488-030-027-000	1	F	406.88	406.88	LDR	0.0	LOT 64 FIDDYMENT RANCH VILLAGE 5, MOR AA-53
488-030-028-000	1	F	406.88	406.88	LDR	0.0	LOT 65 FIDDYMENT RANCH VILLAGE 5, MOR AA-53
488-030-029-000	1	F	406.88	406.88	LDR	0.0	LOT 66 FIDDYMENT RANCH VILLAGE 5, MOR AA-53
488-030-030-000	1	F	406.88	406.88	LDR	0.0	LOT 67 FIDDYMENT RANCH VILLAGE 5, MOR AA-53
488-030-031-000	1	F	406.88	406.88	LDR	0.0	LOT 68 FIDDYMENT RANCH VILLAGE 5, MOR AA-53
488-030-032-000	1	F	406.88	406.88	LDR	0.0	LOT 69 FIDDYMENT RANCH VILLAGE 5, MOR AA-53
488-030-033-000	1	F	406.88	406.88	LDR	0.0	LOT 70 FIDDYMENT RANCH VILLAGE 5, MOR AA-53
488-030-034-000	1	F	406.88	406.88	LDR	0.0	LOT 71 FIDDYMENT RANCH VILLAGE 5, MOR AA-53
488-030-035-000	1	F	406.88	406.88	LDR	0.0	LOT 72 FIDDYMENT RANCH VILLAGE 5, MOR AA-53
488-030-036-000	1	F	406.88	406.88	LDR	0.0	LOT 73 FIDDYMENT RANCH VILLAGE 5, MOR AA-53
488-030-037-000	1	F	406.88	406.88	LDR	0.0	LOT 74 FIDDYMENT RANCH VILLAGE 5, MOR AA-53
488-030-038-000	1	F	406.88	406.88	LDR	0.0	LOT 75 FIDDYMENT RANCH VILLAGE 5, MOR AA-53
488-030-039-000	1	F	406.88	406.88	LDR	0.0	LOT 76 FIDDYMENT RANCH VILLAGE 5, MOR AA-53
488-030-040-000	1	F	406.88	406.88	LDR	0.0	LOT 77 FIDDYMENT RANCH VILLAGE 5, MOR AA-53
488-030-041-000	1	F	406.88	406.88	LDR	0.0	LOT 78 FIDDYMENT RANCH VILLAGE 5, MOR AA-53
488-040-001-000	1	F	406.88	406.88	LDR	0.0	LOT 1 FIDDYMENT RANCH VILLAGE 1A PH 1, MOR AA-80
488-040-002-000	1	F	406.88	406.88	LDR	0.0	LOT 2 FIDDYMENT RANCH VILLAGE 1A PH 1, MOR AA-80
488-040-003-000	1	F	406.88	406.88	LDR	0.0	LOT 3 FIDDYMENT RANCH VILLAGE 1A PH 1, MOR AA-80
488-040-004-000	1	F	406.88	406.88	LDR	0.0	LOT 4 FIDDYMENT RANCH VILLAGE 1A PH 1, MOR AA-80
488-040-005-000	1	F	406.88	406.88	LDR	0.0	LOT 5 FIDDYMENT RANCH VILLAGE 1A PH 1, MOR AA-80
488-040-006-000	1	F	406.88	406.88	LDR	0.0	LOT 20 FIDDYMENT RANCH VILLAGE 1A PH 1, MOR AA-80
488-040-007-000	1	F	406.88	406.88	LDR	0.0	LOT 21 FIDDYMENT RANCH VILLAGE 1A PH 1, MOR AA-80
488-040-008-000	1	F	406.88	406.88	LDR	0.0	LOT 22 FIDDYMENT RANCH VILLAGE 1A PH 1, MOR AA-80
488-040-009-000	1	F	406.88	406.88	LDR	0.0	LOT 23 FIDDYMENT RANCH VILLAGE 1A PH 1, MOR AA-80
488-040-010-000	1	F	406.88	406.88	LDR	0.0	LOT 24 FIDDYMENT RANCH VILLAGE 1A PH 1, MOR AA-80
488-040-011-000	1	F	406.88	406.88	LDR	0.0	LOT 25 FIDDYMENT RANCH VILLAGE 1A PH 1, MOR AA-80
488-040-012-000	1	F	406.88	406.88	LDR	0.0	LOT 26 FIDDYMENT RANCH VILLAGE 1A PH 1, MOR AA-80
488-040-013-000	1	F	406.88	406.88	LDR	0.0	LOT 27 FIDDYMENT RANCH VILLAGE 1A PH 1, MOR AA-80
488-040-014-000	1	F	406.88	406.88	LDR	0.0	LOT 28 FIDDYMENT RANCH VILLAGE 1A PH 1, MOR AA-80

**City of Roseville
Community Facilities District No. 3 (Municipal Services)
Fiscal Year 2016/17 Tax Roll**

ASSESSOR PARCEL NUMBER	ANNEXATION RATE AREA	ANNEX NO.	TOTAL CHARGE	MAXIMUM TAX	LAND USE	TAX ACRES	LEGAL DESC
488-040-015-000	1	F	406.88	406.88	LDR	0.0	LOT 29 FIDDYMENT RANCH VILLAGE 1A PH 1, MOR AA-80
488-040-016-000	1	F	406.88	406.88	LDR	0.0	LOT 30 FIDDYMENT RANCH VILLAGE 1A PH 1, MOR AA-80
488-040-017-000	1	F	406.88	406.88	LDR	0.0	LOT 31 FIDDYMENT RANCH VILLAGE 1A PH 1, MOR AA-80
488-040-018-000	1	F	406.88	406.88	LDR	0.0	LOT 32 FIDDYMENT RANCH VILLAGE 1A PH 1, MOR AA-80
488-040-019-000	1	F	406.88	406.88	LDR	0.0	LOT 33 FIDDYMENT RANCH VILLAGE 1A PH 1, MOR AA-80
488-040-020-000	1	F	406.88	406.88	LDR	0.0	LOT 34 FIDDYMENT RANCH VILLAGE 1A PH 1, MOR AA-80
488-040-021-000	1	F	406.88	406.88	LDR	0.0	LOT 35 FIDDYMENT RANCH VILLAGE 1A PH 1, MOR AA-80
488-040-022-000	1	F	406.88	406.88	LDR	0.0	LOT 36 FIDDYMENT RANCH VILLAGE 1A PH 1, MOR AA-80
488-040-023-000	1	F	406.88	406.88	LDR	0.0	LOT 37 FIDDYMENT RANCH VILLAGE 1A PH 1, MOR AA-80
488-040-024-000	1	F	406.88	406.88	LDR	0.0	LOT 38 FIDDYMENT RANCH VILLAGE 1A PH 1, MOR AA-80
488-040-025-000	1	F	406.88	406.88	LDR	0.0	LOT 39 FIDDYMENT RANCH VILLAGE 1A PH 1, MOR AA-80
488-040-026-000	1	F	406.88	406.88	LDR	0.0	LOT 40 FIDDYMENT RANCH VILLAGE 1A PH 1, MOR AA-80
488-040-027-000	1	F	406.88	406.88	LDR	0.0	LOT 41 FIDDYMENT RANCH VILLAGE 1A PH 1, MOR AA-80
488-040-028-000	1	F	406.88	406.88	LDR	0.0	LOT 42 FIDDYMENT RANCH VILLAGE 1A PH 1, MOR AA-80
488-040-029-000	1	F	406.88	406.88	LDR	0.0	LOT 43 FIDDYMENT RANCH VILLAGE 1A PH 1, MOR AA-80
488-040-030-000	1	F	406.88	406.88	LDR	0.0	LOT 44 FIDDYMENT RANCH VILLAGE 1A PH 1, MOR AA-80
488-040-031-000	1	F	406.88	406.88	LDR	0.0	LOT 45 FIDDYMENT RANCH VILLAGE 1A PH 1, MOR AA-80
488-040-032-000	1	F	406.88	406.88	LDR	0.0	LOT 69 FIDDYMENT RANCH VILLAGE 1A PH 1, MOR AA-80
488-040-033-000	1	F	406.88	406.88	LDR	0.0	LOT 70 FIDDYMENT RANCH VILLAGE 1A PH 1, MOR AA-80
488-040-034-000	1	F	406.88	406.88	LDR	0.0	LOT 71 FIDDYMENT RANCH VILLAGE 1A PH 1, MOR AA-80
488-040-035-000	1	F	406.88	406.88	LDR	0.0	LOT 72 FIDDYMENT RANCH VILLAGE 1A PH 1, MOR AA-80
488-040-036-000	1	F	406.88	406.88	LDR	0.0	LOT 73 FIDDYMENT RANCH VILLAGE 1A PH 1, MOR AA-80
488-040-037-000	1	F	406.88	406.88	LDR	0.0	LOT 74 FIDDYMENT RANCH VILLAGE 1A PH 1, MOR AA-80
488-040-038-000	1	F	406.88	406.88	LDR	0.0	LOT 75 FIDDYMENT RANCH VILLAGE 1A PH 1, MOR AA-80
488-040-039-000	1	F	406.88	406.88	LDR	0.0	LOT 76 FIDDYMENT RANCH VILLAGE 1A PH 1, MOR AA-80
488-040-040-000	1	F	406.88	406.88	LDR	0.0	LOT 77 FIDDYMENT RANCH VILLAGE 1A PH 1, MOR AA-80
488-040-041-000	1	F	406.88	406.88	LDR	0.0	LOT 78 FIDDYMENT RANCH VILLAGE 1A PH 1, MOR AA-80
488-040-042-000	1	F	406.88	406.88	LDR	0.0	LOT 79 FIDDYMENT RANCH VILLAGE 1A PH 1, MOR AA-80
488-040-043-000	1	F	406.88	406.88	LDR	0.0	LOT 80 FIDDYMENT RANCH VILLAGE 1A PH 1, MOR AA-80
488-040-044-000	1	F	406.88	406.88	LDR	0.0	LOT 81 FIDDYMENT RANCH VILLAGE 1A PH 1, MOR AA-80
488-040-045-000	1	F	406.88	406.88	LDR	0.0	LOT 82 FIDDYMENT RANCH VILLAGE 1A PH 1, MOR AA-80
488-040-046-000	1	F	406.88	406.88	LDR	0.0	LOT 83 FIDDYMENT RANCH VILLAGE 1A PH 1, MOR AA-80
488-040-047-000	1	F	406.88	406.88	LDR	0.0	LOT 84 FIDDYMENT RANCH VILLAGE 1A PH 1, MOR AA-80
488-040-048-000	1	F	406.88	406.88	LDR	0.0	LOT 85 FIDDYMENT RANCH VILLAGE 1A PH 1, MOR AA-80
488-040-049-000	1	F	406.88	406.88	LDR	0.0	LOT 86 FIDDYMENT RANCH VILLAGE 1A PH 1, MOR AA-80
488-040-050-000	1	F	-	-		0.0	LOT D, PUE/ROW FIDDYMENT RANCH VIL 1A PH 1 AA-80

City of Roseville
Community Facilities District No. 3 (Municipal Services)
Fiscal Year 2016/17 Tax Roll

ASSESSOR PARCEL NUMBER	ANNEXATION RATE AREA	ANNEX NO.	TOTAL CHARGE	MAXIMUM TAX	LAND USE	TAX ACRES	LEGAL DESC
488-040-052-000	1	F	406.88	406.88	LDR	0.0	LOT 6 FIDDYMENT RANCH VILL 1A PH2 MOR BB-49
488-040-053-000	1	F	406.88	406.88	LDR	0.0	LOT 7 FIDDYMENT RANCH VILL 1A PH2 MOR BB-49
488-040-054-000	1	F	406.88	406.88	LDR	0.0	LOT 8 FIDDYMENT RANCH VILL 1A PH2 MOR BB-49
488-040-055-000	1	F	406.88	406.88	LDR	0.0	LOT 9 FIDDYMENT RANCH VILL 1A PH2 MOR BB-49
488-040-056-000	1	F	406.88	406.88	LDR	0.0	LOT 10 FIDDYMENT RANCH VILL 1A PH2 MOR BB-49
488-040-057-000	1	F	406.88	406.88	LDR	0.0	LOT 11 FIDDYMENT RANCH VILL 1A PH2 MOR BB-49
488-040-058-000	1	F	406.88	406.88	LDR	0.0	LOT 12 FIDDYMENT RANCH VILL 1A PH2 MOR BB-49
488-040-059-000	1	F	406.88	406.88	LDR	0.0	LOT 13 FIDDYMENT RANCH VILL 1A PH2 MOR BB-49
488-040-060-000	1	F	406.88	406.88	LDR	0.0	LOT 14 FIDDYMENT RANCH VILL 1A PH2 MOR BB-49
488-040-061-000	1	F	406.88	406.88	LDR	0.0	LOT 15 FIDDYMENT RANCH VILL 1A PH2 MOR BB-49
488-040-062-000	1	F	406.88	406.88	LDR	0.0	LOT 16 FIDDYMENT RANCH VILL 1A PH2 MOR BB-49
488-040-063-000	1	F	406.88	406.88	LDR	0.0	LOT 17 FIDDYMENT RANCH VILL 1A PH2 MOR BB-49
488-040-064-000	1	F	406.88	406.88	LDR	0.0	LOT 18 FIDDYMENT RANCH VILL 1A PH2 MOR BB-49
488-040-065-000	1	F	406.88	406.88	LDR	0.0	LOT 19 FIDDYMENT RANCH VILL 1A PH2 MOR BB-49
488-050-001-000	1	F	406.88	406.88	LDR	0.0	LOT 46 FIDDYMENT RANCH VILLAGE 1A PH 1, MOR AA-80
488-050-002-000	1	F	406.88	406.88	LDR	0.0	LOT 47 FIDDYMENT RANCH VILLAGE 1A PH 1, MOR AA-80
488-050-003-000	1	F	406.88	406.88	LDR	0.0	LOT 48 FIDDYMENT RANCH VILLAGE 1A PH 1, MOR AA-80
488-050-004-000	1	F	406.88	406.88	LDR	0.0	LOT 49 FIDDYMENT RANCH VILLAGE 1A PH 1, MOR AA-80
488-050-005-000	1	F	406.88	406.88	LDR	0.0	LOT 50 FIDDYMENT RANCH VILLAGE 1A PH 1, MOR AA-80
488-050-006-000	1	F	406.88	406.88	LDR	0.0	LOT 51 FIDDYMENT RANCH VILLAGE 1A PH 1, MOR AA-80
488-050-007-000	1	F	406.88	406.88	LDR	0.0	LOT 52 FIDDYMENT RANCH VILLAGE 1A PH 1, MOR AA-80
488-050-008-000	1	F	406.88	406.88	LDR	0.0	LOT 53 FIDDYMENT RANCH VILLAGE 1A PH 1, MOR AA-80
488-050-009-000	1	F	406.88	406.88	LDR	0.0	LOT 54 FIDDYMENT RANCH VILLAGE 1A PH 1, MOR AA-80
488-050-010-000	1	F	406.88	406.88	LDR	0.0	LOT 55 FIDDYMENT RANCH VILLAGE 1A PH 1, MOR AA-80
488-050-011-000	1	F	406.88	406.88	LDR	0.0	LOT 56 FIDDYMENT RANCH VILLAGE 1A PH 1, MOR AA-80
488-050-012-000	1	F	406.88	406.88	LDR	0.0	LOT 57 FIDDYMENT RANCH VILLAGE 1A PH 1, MOR AA-80
488-050-013-000	1	F	406.88	406.88	LDR	0.0	LOT 58 FIDDYMENT RANCH VILLAGE 1A PH 1, MOR AA-80
488-050-014-000	1	F	406.88	406.88	LDR	0.0	LOT 59 FIDDYMENT RANCH VILLAGE 1A PH 1, MOR AA-80
488-050-015-000	1	F	406.88	406.88	LDR	0.0	LOT 60 FIDDYMENT RANCH VILLAGE 1A PH 1, MOR AA-80
488-050-016-000	1	F	406.88	406.88	LDR	0.0	LOT 61 FIDDYMENT RANCH VILLAGE 1A PH 1, MOR AA-80
488-050-017-000	1	F	406.88	406.88	LDR	0.0	LOT 62 FIDDYMENT RANCH VILLAGE 1A PH 1, MOR AA-80
488-050-018-000	1	F	406.88	406.88	LDR	0.0	LOT 63 FIDDYMENT RANCH VILLAGE 1A PH 1, MOR AA-80
488-050-019-000	1	F	406.88	406.88	LDR	0.0	LOT 64 FIDDYMENT RANCH VILLAGE 1A PH 1, MOR AA-80
488-050-020-000	1	F	406.88	406.88	LDR	0.0	LOT 65 FIDDYMENT RANCH VILLAGE 1A PH 1, MOR AA-80
488-050-021-000	1	F	406.88	406.88	LDR	0.0	LOT 66 FIDDYMENT RANCH VILLAGE 1A PH 1, MOR AA-80
488-050-022-000	1	F	406.88	406.88	LDR	0.0	LOT 67 FIDDYMENT RANCH VILLAGE 1A PH 1, MOR AA-80

City of Roseville
Community Facilities District No. 3 (Municipal Services)
Fiscal Year 2016/17 Tax Roll

ASSESSOR PARCEL NUMBER	ANNEXATION RATE AREA	ANNEX NO.	TOTAL CHARGE	MAXIMUM TAX	LAND USE	TAX ACRES	LEGAL DESC
488-050-023-000	1	F	406.88	406.88	LDR	0.0	LOT 68 FIDDYMENT RANCH VILLAGE 1A PH 1, MOR AA-80
488-050-024-000	1	F	406.88	406.88	LDR	0.0	LOT 87 FIDDYMENT RANCH VILLAGE 1A PH 1, MOR AA-80
488-050-025-000	1	F	406.88	406.88	LDR	0.0	LOT 88 FIDDYMENT RANCH VILLAGE 1A PH 1, MOR AA-80
488-050-026-000	1	F	406.88	406.88	LDR	0.0	LOT 89 FIDDYMENT RANCH VILLAGE 1A PH 1, MOR AA-80
488-050-027-000	1	F	406.88	406.88	LDR	0.0	LOT 90 FIDDYMENT RANCH VILLAGE 1A PH 1, MOR AA-80
488-050-028-000	1	F	406.88	406.88	LDR	0.0	LOT 91 FIDDYMENT RANCH VILLAGE 1A PH 1, MOR AA-80
488-050-029-000	1	F	406.88	406.88	LDR	0.0	LOT 92 FIDDYMENT RANCH VILLAGE 1A PH 1, MOR AA-80
488-050-030-000	1	F	406.88	406.88	LDR	0.0	LOT 93 FIDDYMENT RANCH VILLAGE 1A PH 1, MOR AA-80
488-050-032-000	1	F	-	-		0.0	LOT B, PUE/ROW FIDDYMENT RANCH VIL 1A PH 1 AA-80
488-060-001-000	1	F	406.88	406.88	LDR	0.0	LOT 1, FIDDYMENT RANCH VILLAGE 2, PH 1, MOR AA-82
488-060-002-000	1	F	406.88	406.88	LDR	0.0	LOT 2, FIDDYMENT RANCH VILLAGE 2, PH 1, MOR AA-82
488-060-003-000	1	F	406.88	406.88	LDR	0.0	LOT 3, FIDDYMENT RANCH VILLAGE 2, PH 1, MOR AA-82
488-060-004-000	1	F	406.88	406.88	LDR	0.0	LOT 4, FIDDYMENT RANCH VILLAGE 2, PH 1, MOR AA-82
488-060-005-000	1	F	406.88	406.88	LDR	0.0	LOT 5, FIDDYMENT RANCH VILLAGE 2, PH 1, MOR AA-82
488-060-006-000	1	F	406.88	406.88	LDR	0.0	LOT 6, FIDDYMENT RANCH VILLAGE 2, PH 1, MOR AA-82
488-060-007-000	1	F	406.88	406.88	LDR	0.0	LOT 7, FIDDYMENT RANCH VILLAGE 2, PH 1, MOR AA-82
488-060-008-000	1	F	406.88	406.88	LDR	0.0	LOT 8, FIDDYMENT RANCH VILLAGE 2, PH 1, MOR AA-82
488-060-009-000	1	F	406.88	406.88	LDR	0.0	LOT 9, FIDDYMENT RANCH VILLAGE 2, PH 1, MOR AA-82
488-060-010-000	1	F	406.88	406.88	LDR	0.0	LOT 10, FIDDYMENT RANCH VILLAGE 2, PH 1, MOR AA-82
488-060-011-000	1	F	406.88	406.88	LDR	0.0	LOT 11, FIDDYMENT RANCH VILLAGE 2, PH 1, MOR AA-82
488-060-012-000	1	F	406.88	406.88	LDR	0.0	LOT 12, FIDDYMENT RANCH VILLAGE 2, PH 1, MOR AA-82
488-060-013-000	1	F	406.88	406.88	LDR	0.0	LOT 13, FIDDYMENT RANCH VILLAGE 2, PH 1, MOR AA-82
488-060-014-000	1	F	406.88	406.88	LDR	0.0	LOT 14, FIDDYMENT RANCH VILLAGE 2, PH 1, MOR AA-82
488-060-015-000	1	F	406.88	406.88	LDR	0.0	LOT 15, FIDDYMENT RANCH VILLAGE 2, PH 1, MOR AA-82
488-060-016-000	1	F	406.88	406.88	LDR	0.0	LOT 16, FIDDYMENT RANCH VILLAGE 2, PH 1, MOR AA-82
488-060-017-000	1	F	406.88	406.88	LDR	0.0	LOT 17, FIDDYMENT RANCH VILLAGE 2, PH 1, MOR AA-82
488-060-018-000	1	F	406.88	406.88	LDR	0.0	LOT 18, FIDDYMENT RANCH VILLAGE 2, PH 1, MOR AA-82
488-060-019-000	1	F	406.88	406.88	LDR	0.0	LOT 19, FIDDYMENT RANCH VILLAGE 2, PH 1, MOR AA-82
488-060-020-000	1	F	406.88	406.88	LDR	0.0	LOT 20, FIDDYMENT RANCH VILLAGE 2, PH 1, MOR AA-82
488-060-021-000	1	F	406.88	406.88	LDR	0.0	LOT 21, FIDDYMENT RANCH VILLAGE 2, PH 1, MOR AA-82
488-060-022-000	1	F	406.88	406.88	LDR	0.0	LOT 22, FIDDYMENT RANCH VILLAGE 2, PH 1, MOR AA-82
488-060-023-000	1	F	406.88	406.88	LDR	0.0	LOT 23, FIDDYMENT RANCH VILLAGE 2, PH 1, MOR AA-82
488-060-024-000	1	F	406.88	406.88	LDR	0.0	LOT 24, FIDDYMENT RANCH VILLAGE 2, PH 1, MOR AA-82
488-060-025-000	1	F	406.88	406.88	LDR	0.0	LOT 25, FIDDYMENT RANCH VILLAGE 2, PH 1, MOR AA-82
488-060-026-000	1	F	406.88	406.88	LDR	0.0	LOT 26, FIDDYMENT RANCH VILLAGE 2, PH 1, MOR AA-82
488-060-027-000	1	F	406.88	406.88	LDR	0.0	LOT 27, FIDDYMENT RANCH VILLAGE 2, PH 1, MOR AA-82

City of Roseville
Community Facilities District No. 3 (Municipal Services)
Fiscal Year 2016/17 Tax Roll

ASSESSOR PARCEL NUMBER	ANNEXATION RATE AREA	ANNEX NO.	TOTAL CHARGE	MAXIMUM TAX	LAND USE	TAX ACRES	LEGAL DESC
488-060-028-000	1	F	406.88	406.88	LDR	0.0	LOT 28, FIDDYMENT RANCH VILLAGE 2, PH 1, MOR AA-82
488-060-029-000	1	F	406.88	406.88	LDR	0.0	LOT 29, FIDDYMENT RANCH VILLAGE 2, PH 1, MOR AA-82
488-060-030-000	1	F	406.88	406.88	LDR	0.0	LOT 30, FIDDYMENT RANCH VILLAGE 2, PH 1, MOR AA-82
488-060-031-000	1	F	406.88	406.88	LDR	0.0	LOT 31, FIDDYMENT RANCH VILLAGE 2, PH 1, MOR AA-82
488-060-032-000	1	F	406.88	406.88	LDR	0.0	LOT 32, FIDDYMENT RANCH VILLAGE 2, PH 1, MOR AA-82
488-060-033-000	1	F	406.88	406.88	LDR	0.0	LOT 33, FIDDYMENT RANCH VILLAGE 2, PH 1, MOR AA-82
488-060-034-000	1	F	406.88	406.88	LDR	0.0	LOT 34, FIDDYMENT RANCH VILLAGE 2, PH 1, MOR AA-82
488-060-035-000	1	F	406.88	406.88	LDR	0.0	LOT 35, FIDDYMENT RANCH VILLAGE 2, PH 1, MOR AA-82
488-060-036-000	1	F	406.88	406.88	LDR	0.0	LOT 36, FIDDYMENT RANCH VILLAGE 2, PH 1, MOR AA-82
488-060-037-000	1	F	406.88	406.88	LDR	0.0	LOT 37, FIDDYMENT RANCH VILLAGE 2, PH 1, MOR AA-82
488-060-038-000	1	F	406.88	406.88	LDR	0.0	LOT 38, FIDDYMENT RANCH VILLAGE 2, PH 1, MOR AA-82
488-060-039-000	1	F	406.88	406.88	LDR	0.0	LOT 39, FIDDYMENT RANCH VILLAGE 2, PH 1, MOR AA-82
488-060-040-000	1	F	406.88	406.88	LDR	0.0	LOT 40, FIDDYMENT RANCH VILLAGE 2, PH 1, MOR AA-82
488-060-041-000	1	F	406.88	406.88	LDR	0.0	LOT 41, FIDDYMENT RANCH VILLAGE 2, PH 1, MOR AA-82
488-060-042-000	1	F	406.88	406.88	LDR	0.0	LOT 42, FIDDYMENT RANCH VILLAGE 2, PH 1, MOR AA-82
488-060-043-000	1	F	-	-		0.0	LOT B, PUE/ROW FIDDYMENT RANCH VIL 2 PH 1 AA-82
488-060-044-000	1	F	-	-		0.0	LOT D, PUE/ROW FIDDYMENT RANCH VIL 2 PH 1 AA-82
488-070-001-000	1	F	406.88	406.88	LDR	0.0	LOT 43, FIDDYMENT RANCH VILLAGE 2, PH 1, MOR AA-82
488-070-002-000	1	F	406.88	406.88	LDR	0.0	LOT 44, FIDDYMENT RANCH VILLAGE 2, PH 1, MOR AA-82
488-070-003-000	1	F	406.88	406.88	LDR	0.0	LOT 45, FIDDYMENT RANCH VILLAGE 2, PH 1, MOR AA-82
488-070-004-000	1	F	406.88	406.88	LDR	0.0	LOT 46, FIDDYMENT RANCH VILLAGE 2, PH 1, MOR AA-82
488-070-005-000	1	F	406.88	406.88	LDR	0.0	LOT 47, FIDDYMENT RANCH VILLAGE 2, PH 1, MOR AA-82
488-070-006-000	1	F	406.88	406.88	LDR	0.0	LOT 48, FIDDYMENT RANCH VILLAGE 2, PH 1, MOR AA-82
488-070-007-000	1	F	406.88	406.88	LDR	0.0	LOT 49, FIDDYMENT RANCH VILLAGE 2, PH 1, MOR AA-82
488-070-008-000	1	F	406.88	406.88	LDR	0.0	LOT 50, FIDDYMENT RANCH VILLAGE 2, PH 1, MOR AA-82
488-070-009-000	1	F	406.88	406.88	LDR	0.0	LOT 51, FIDDYMENT RANCH VILLAGE 2, PH 1, MOR AA-82
488-070-010-000	1	F	406.88	406.88	LDR	0.0	LOT 52, FIDDYMENT RANCH VILLAGE 2, PH 1, MOR AA-82
488-070-011-000	1	F	406.88	406.88	LDR	0.0	LOT 53, FIDDYMENT RANCH VILLAGE 2, PH 1, MOR AA-82
488-070-012-000	1	F	406.88	406.88	LDR	0.0	LOT 54, FIDDYMENT RANCH VILLAGE 2, PH 1, MOR AA-82
488-070-013-000	1	F	406.88	406.88	LDR	0.0	LOT 55, FIDDYMENT RANCH VILLAGE 2, PH 1, MOR AA-82
488-070-014-000	1	F	406.88	406.88	LDR	0.0	LOT 56, FIDDYMENT RANCH VILLAGE 2, PH 1, MOR AA-82
488-070-015-000	1	F	406.88	406.88	LDR	0.0	LOT 57, FIDDYMENT RANCH VILLAGE 2, PH 1, MOR AA-82
488-070-016-000	1	F	406.88	406.88	LDR	0.0	LOT 58, FIDDYMENT RANCH VILLAGE 2, PH 1, MOR AA-82
488-070-017-000	1	F	406.88	406.88	LDR	0.0	LOT 59, FIDDYMENT RANCH VILLAGE 2, PH 1, MOR AA-82
488-070-018-000	1	F	406.88	406.88	LDR	0.0	LOT 60, FIDDYMENT RANCH VILLAGE 2, PH 1, MOR AA-82
488-070-019-000	1	F	406.88	406.88	LDR	0.0	LOT 61, FIDDYMENT RANCH VILLAGE 2, PH 1, MOR AA-82

City of Roseville
Community Facilities District No. 3 (Municipal Services)
Fiscal Year 2016/17 Tax Roll

ASSESSOR PARCEL NUMBER	ANNEXATION RATE AREA	ANNEX NO.	TOTAL CHARGE	MAXIMUM TAX	LAND USE	TAX ACRES	LEGAL DESC
488-070-020-000	1	F	406.88	406.88	LDR	0.0	LOT 62, FIDDYMENT RANCH VILLAGE 2, PH 1, MOR AA-82
488-070-021-000	1	F	406.88	406.88	LDR	0.0	LOT 63, FIDDYMENT RANCH VILLAGE 2, PH 1, MOR AA-82
488-070-022-000	1	F	406.88	406.88	LDR	0.0	LOT 64, FIDDYMENT RANCH VILLAGE 2, PH 1, MOR AA-82
488-070-023-000	1	F	406.88	406.88	LDR	0.0	LOT 65, FIDDYMENT RANCH VILLAGE 2, PH 1, MOR AA-82
488-070-024-000	1	F	406.88	406.88	LDR	0.0	LOT 66, FIDDYMENT RANCH VILLAGE 2, PH 1, MOR AA-82
488-070-025-000	1	F	406.88	406.88	LDR	0.0	LOT 67, FIDDYMENT RANCH VILLAGE 2, PH 1, MOR AA-82
488-070-026-000	1	F	406.88	406.88	LDR	0.0	LOT 68, FIDDYMENT RANCH VILLAGE 2, PH 1, MOR AA-82
488-070-027-000	1	F	406.88	406.88	LDR	0.0	LOT 69, FIDDYMENT RANCH VILLAGE 2, PH 1, MOR AA-82
488-070-028-000	1	F	406.88	406.88	LDR	0.0	LOT 70, FIDDYMENT RANCH VILLAGE 2, PH 1, MOR AA-82
488-070-029-000	1	F	406.88	406.88	LDR	0.0	LOT 71, FIDDYMENT RANCH VILLAGE 2, PH 1, MOR AA-82
488-070-030-000	1	F	406.88	406.88	LDR	0.0	LOT 72, FIDDYMENT RANCH VILLAGE 2, PH 1, MOR AA-82
488-070-031-000	1	F	406.88	406.88	LDR	0.0	LOT 73, FIDDYMENT RANCH VILLAGE 2, PH 1, MOR AA-82
488-070-032-000	1	F	406.88	406.88	LDR	0.0	LOT 74, FIDDYMENT RANCH VILLAGE 2, PH 1, MOR AA-82
488-070-033-000	1	F	406.88	406.88	LDR	0.0	LOT 87, FIDDYMENT RANCH VILLAGE 2, PH 1, MOR AA-82
488-070-034-000	1	F	406.88	406.88	LDR	0.0	LOT 88, FIDDYMENT RANCH VILLAGE 2, PH 1, MOR AA-82
488-070-035-000	1	F	406.88	406.88	LDR	0.0	LOT 89, FIDDYMENT RANCH VILLAGE 2, PH 1, MOR AA-82
488-070-036-000	1	F	406.88	406.88	LDR	0.0	LOT 90, FIDDYMENT RANCH VILLAGE 2, PH 1, MOR AA-82
488-070-037-000	1	F	406.88	406.88	LDR	0.0	LOT 91, FIDDYMENT RANCH VILLAGE 2, PH 1, MOR AA-82
488-070-038-000	1	F	406.88	406.88	LDR	0.0	LOT 92, FIDDYMENT RANCH VILLAGE 2, PH 1, MOR AA-82
488-070-039-000	1	F	406.88	406.88	LDR	0.0	LOT 93, FIDDYMENT RANCH VILLAGE 2, PH 1, MOR AA-82
488-070-040-000	1	F	406.88	406.88	LDR	0.0	LOT 94, FIDDYMENT RANCH VILLAGE 2, PH 1, MOR AA-82
488-070-042-000	1	F	406.88	406.88	LDR	0.0	LOT 75 FIDDYMENT RANCH VIL 2 PH 2 MOR CC-16
488-070-043-000	1	F	406.88	406.88	LDR	0.0	LOT 76 FIDDYMENT RANCH VIL 2 PH 2 MOR CC-16
488-070-044-000	1	F	406.88	406.88	LDR	0.0	LOT 77 FIDDYMENT RANCH VIL 2 PH 2 MOR CC-16
488-070-045-000	1	F	406.88	406.88	LDR	0.0	LOT 78 FIDDYMENT RANCH VIL 2 PH 2 MOR CC-16
488-070-046-000	1	F	406.88	406.88	LDR	0.0	LOT 79 FIDDYMENT RANCH VIL 2 PH 2 MOR CC-16
488-070-047-000	1	F	406.88	406.88	LDR	0.0	LOT 80 FIDDYMENT RANCH VIL 2 PH 2 MOR CC-16
488-070-048-000	1	F	406.88	406.88	LDR	0.0	LOT 81 FIDDYMENT RANCH VIL 2 PH 2 MOR CC-16
488-070-049-000	1	F	406.88	406.88	LDR	0.0	LOT 82 FIDDYMENT RANCH VIL 2 PH 2 MOR CC-16
488-070-050-000	1	F	406.88	406.88	LDR	0.0	LOT 83 FIDDYMENT RANCH VIL 2 PH 2 MOR CC-16
488-070-051-000	1	F	406.88	406.88	LDR	0.0	LOT 84 FIDDYMENT RANCH VIL 2 PH 2 MOR CC-16
488-070-052-000	1	F	406.88	406.88	LDR	0.0	LOT 85 FIDDYMENT RANCH VIL 2 PH 2 MOR CC-16
488-070-053-000	1	F	406.88	406.88	LDR	0.0	LOT 86 FIDDYMENT RANCH VIL 2 PH 2 MOR CC-16
488-070-054-000	1	F	406.88	406.88	LDR	0.0	LOT 95 FIDDYMENT RANCH VIL 2 PH 2 MOR CC-16
488-080-001-000	1	F	406.88	406.88	LDR	0.0	LOT 108 FIDDYMENT RANCH VILLAGE 2, PH 1, MOR AA-82
488-080-002-000	1	F	406.88	406.88	LDR	0.0	LOT 109 FIDDYMENT RANCH VILLAGE 2 PH 1, MOR AA-82

City of Roseville
Community Facilities District No. 3 (Municipal Services)
Fiscal Year 2016/17 Tax Roll

ASSESSOR PARCEL NUMBER	ANNEXATION RATE AREA	ANNEX NO.	TOTAL CHARGE	MAXIMUM TAX	LAND USE	TAX ACRES	LEGAL DESC
488-080-003-000	1	F	406.88	406.88	LDR	0.0	LOT 110 FIDDYMENT RANCH VILLAGE 2 PH 1, MOR AA-82
488-080-004-000	1	F	406.88	406.88	LDR	0.0	LOT 111 FIDDYMENT RANCH VILLAGE 2 PH 1, MOR AA-82
488-080-005-000	1	F	406.88	406.88	LDR	0.0	LOT 112 FIDDYMENT RANCH VILLAGE 2 PH 1, MOR AA-82
488-080-006-000	1	F	406.88	406.88	LDR	0.0	LOT 113 FIDDYMENT RANCH VILLAGE 2 PH 1, MOR AA-82
488-080-007-000	1	F	406.88	406.88	LDR	0.0	LOT 114 FIDDYMENT RANCH VILLAGE 2 PH 1, MOR AA-82
488-080-008-000	1	F	406.88	406.88	LDR	0.0	LOT 115 FIDDYMENT RANCH VILLAGE 2 PH 1, MOR AA-82
488-080-009-000	1	F	406.88	406.88	LDR	0.0	LOT 116 FIDDYMENT RANCH VILLAGE 2 PH 1, MOR AA-82
488-080-010-000	1	F	406.88	406.88	LDR	0.0	LOT 117 FIDDYMENT RANCH VILLAGE 2 PH 1, MOR AA-82
488-080-011-000	1	F	406.88	406.88	LDR	0.0	LOT 118 FIDDYMENT RANCH VILLAGE 2 PH 1, MOR AA-82
488-080-012-000	1	F	406.88	406.88	LDR	0.0	LOT 119 FIDDYMENT RANCH VILLAGE 2 PH 1, MOR AA-82
488-080-013-000	1	F	406.88	406.88	LDR	0.0	LOT 120 FIDDYMENT RANCH VILLAGE 2 PH 1, MOR AA-82
488-080-014-000	1	F	406.88	406.88	LDR	0.0	LOT 121 FIDDYMENT RANCH VILLAGE 2 PH 1, MOR AA-82
488-080-015-000	1	F	406.88	406.88	LDR	0.0	LOT 122 FIDDYMENT RANCH VILLAGE 2 PH 1, MOR AA-82
488-080-016-000	1	F	406.88	406.88	LDR	0.0	LOT 123 FIDDYMENT RANCH VILLAGE 2 PH 1, MOR AA-82
488-080-017-000	1	F	406.88	406.88	LDR	0.0	LOT 124 FIDDYMENT RANCH VILLAGE 2 PH 1, MOR AA-82
488-080-018-000	1	F	406.88	406.88	LDR	0.0	LOT 125 FIDDYMENT RANCH VILLAGE 2 PH 1, MOR AA-82
488-080-019-000	1	F	406.88	406.88	LDR	0.0	LOT 126 FIDDYMENT RANCH VILLAGE 2 PH 1, MOR AA-82
488-080-020-000	1	F	406.88	406.88	LDR	0.0	LOT 127 FIDDYMENT RANCH VILLAGE 2 PH 1, MOR AA-82
488-080-021-000	1	F	-	-	Exempt	0.0	2.8A, LOT A, PUB PRK FDYMNT RNCH VIL 2 PH 1 AA-82
488-080-022-000	1	F	-	-		0.0	LOT C, PUE/ROW FIDDYMENT RANCH VIL 2 PH 1 AA-82
488-080-023-000	1	F	-	-		0.0	LOT E, PUE/ROW FIDDYMENT RANCH VIL 2 PH 1 AA-82
488-080-025-000	1	F	406.88	406.88	LDR	0.0	LOT 96 FIDDYMENT RANCH VIL 2 PH 2 MOR CC-16
488-080-026-000	1	F	406.88	406.88	LDR	0.0	LOT 97 FIDDYMENT RANCH VIL 2 PH 2 MOR CC-16
488-080-027-000	1	F	406.88	406.88	LDR	0.0	LOT 98 FIDDYMENT RANCH VIL 2 PH 2 MOR CC-16
488-080-028-000	1	F	406.88	406.88	LDR	0.0	LOT 99 FIDDYMENT RANCH VIL 2 PH 2 MOR CC-16
488-080-029-000	1	F	406.88	406.88	LDR	0.0	LOT 100 FIDDYMENT RANCH VIL 2 PH 2 MOR CC-16
488-080-030-000	1	F	406.88	406.88	LDR	0.0	LOT 101 FIDDYMENT RANCH VIL 2 PH 2 MOR CC-16
488-080-031-000	1	F	406.88	406.88	LDR	0.0	LOT 102 FIDDYMENT RANCH VIL 2 PH 2 MOR CC-16
488-080-032-000	1	F	406.88	406.88	LDR	0.0	LOT 103 FIDDYMENT RANCH VIL 2 PH 2 MOR CC-16
488-080-033-000	1	F	406.88	406.88	LDR	0.0	LOT 104 FIDDYMENT RANCH VIL 2 PH 2 MOR CC-16
488-080-034-000	1	F	406.88	406.88	LDR	0.0	LOT 105 FIDDYMENT RANCH VIL 2 PH 2 MOR CC-16
488-080-035-000	1	F	406.88	406.88	LDR	0.0	LOT 106 FIDDYMENT RANCH VIL 2 PH 2 MOR CC-16
488-080-036-000	1	F	406.88	406.88	LDR	0.0	LOT 107 FIDDYMENT RANCH VIL 2 PH 2 MOR CC-16
488-090-001-000	1	F	406.88	406.88	LDR	0.0	LOT 1, FIDDYMENT RANCH VILLAGE 4 MOR AA-89
488-090-002-000	1	F	406.88	406.88	LDR	0.0	LOT 2, FIDDYMENT RANCH VILLAGE 4 MOR AA-89
488-090-003-000	1	F	406.88	406.88	LDR	0.0	LOT 3, FIDDYMENT RANCH VILLAGE 4 MOR AA-89

City of Roseville
Community Facilities District No. 3 (Municipal Services)
Fiscal Year 2016/17 Tax Roll

ASSESSOR PARCEL NUMBER	ANNEXATION RATE AREA	ANNEX NO.	TOTAL CHARGE	MAXIMUM TAX	LAND USE	TAX ACRES	LEGAL DESC
488-090-004-000	1	F	406.88	406.88	LDR	0.0	LOT 4, FIDDYMENT RANCH VILLAGE 4 MOR AA-89
488-090-005-000	1	F	406.88	406.88	LDR	0.0	LOT 5, FIDDYMENT RANCH VILLAGE 4 MOR AA-89
488-090-006-000	1	F	406.88	406.88	LDR	0.0	LOT 6, FIDDYMENT RANCH VILLAGE 4 MOR AA-89
488-090-007-000	1	F	406.88	406.88	LDR	0.0	LOT 7, FIDDYMENT RANCH VILLAGE 4 MOR AA-89
488-090-008-000	1	F	406.88	406.88	LDR	0.0	LOT 8, FIDDYMENT RANCH VILLAGE 4 MOR AA-89
488-090-009-000	1	F	406.88	406.88	LDR	0.0	LOT 9, FIDDYMENT RANCH VILLAGE 4 MOR AA-89
488-090-010-000	1	F	406.88	406.88	LDR	0.0	LOT 10, FIDDYMENT RANCH VILLAGE 4 MOR AA-89
488-090-011-000	1	F	406.88	406.88	LDR	0.0	LOT 11, FIDDYMENT RANCH VILLAGE 4 MOR AA-89
488-090-012-000	1	F	406.88	406.88	LDR	0.0	LOT 12, FIDDYMENT RANCH VILLAGE 4 MOR AA-89
488-090-013-000	1	F	406.88	406.88	LDR	0.0	LOT 13, FIDDYMENT RANCH VILLAGE 4 MOR AA-89
488-090-014-000	1	F	406.88	406.88	LDR	0.0	LOT 14, FIDDYMENT RANCH VILLAGE 4 MOR AA-89
488-090-015-000	1	F	406.88	406.88	LDR	0.0	LOT 15, FIDDYMENT RANCH VILLAGE 4 MOR AA-89
488-090-016-000	1	F	406.88	406.88	LDR	0.0	LOT 16, FIDDYMENT RANCH VILLAGE 4 MOR AA-89
488-090-017-000	1	F	406.88	406.88	LDR	0.0	LOT 17, FIDDYMENT RANCH VILLAGE 4 MOR AA-89
488-090-018-000	1	F	406.88	406.88	LDR	0.0	LOT 18, FIDDYMENT RANCH VILLAGE 4 MOR AA-89
488-090-019-000	1	F	406.88	406.88	LDR	0.0	LOT 19, FIDDYMENT RANCH VILLAGE 4 MOR AA-89
488-090-020-000	1	F	406.88	406.88	LDR	0.0	LOT 20, FIDDYMENT RANCH VILLAGE 4 MOR AA-89
488-090-021-000	1	F	406.88	406.88	LDR	0.0	LOT 21, FIDDYMENT RANCH VILLAGE 4 MOR AA-89
488-090-022-000	1	F	406.88	406.88	LDR	0.0	LOT 22, FIDDYMENT RANCH VILLAGE 4 MOR AA-89
488-090-023-000	1	F	406.88	406.88	LDR	0.0	LOT 23, FIDDYMENT RANCH VILLAGE 4 MOR AA-89
488-090-024-000	1	F	406.88	406.88	LDR	0.0	LOT 24, FIDDYMENT RANCH VILLAGE 4 MOR AA-89
488-090-025-000	1	F	406.88	406.88	LDR	0.0	LOT 25, FIDDYMENT RANCH VILLAGE 4 MOR AA-89
488-090-026-000	1	F	406.88	406.88	LDR	0.0	LOT 26, FIDDYMENT RANCH VILLAGE 4 MOR AA-89
488-090-027-000	1	F	406.88	406.88	LDR	0.0	LOT 27, FIDDYMENT RANCH VILLAGE 4 MOR AA-89
488-090-028-000	1	F	406.88	406.88	LDR	0.0	LOT 28, FIDDYMENT RANCH VILLAGE 4 MOR AA-89
488-090-029-000	1	F	406.88	406.88	LDR	0.0	LOT 29, FIDDYMENT RANCH VILLAGE 4 MOR AA-89
488-090-030-000	1	F	406.88	406.88	LDR	0.0	LOT 30, FIDDYMENT RANCH VILLAGE 4 MOR AA-89
488-090-031-000	1	F	406.88	406.88	LDR	0.0	LOT 31, FIDDYMENT RANCH VILLAGE 4 MOR AA-89
488-090-032-000	1	F	406.88	406.88	LDR	0.0	LOT 32, FIDDYMENT RANCH VILLAGE 4 MOR AA-89
488-090-033-000	1	F	406.88	406.88	LDR	0.0	LOT 33, FIDDYMENT RANCH VILLAGE 4 MOR AA-89
488-090-034-000	1	F	406.88	406.88	LDR	0.0	LOT 34, FIDDYMENT RANCH VILLAGE 4 MOR AA-89
488-090-035-000	1	F	406.88	406.88	LDR	0.0	LOT 35, FIDDYMENT RANCH VILLAGE 4 MOR AA-89
488-090-036-000	1	F	406.88	406.88	LDR	0.0	LOT 36, FIDDYMENT RANCH VILLAGE 4 MOR AA-89
488-090-037-000	1	F	406.88	406.88	LDR	0.0	LOT 37, FIDDYMENT RANCH VILLAGE 4 MOR AA-89
488-090-038-000	1	F	406.88	406.88	LDR	0.0	LOT 38, FIDDYMENT RANCH VILLAGE 4 MOR AA-89
488-090-039-000	1	F	406.88	406.88	LDR	0.0	LOT 39, FIDDYMENT RANCH VILLAGE 4 MOR AA-89

City of Roseville
Community Facilities District No. 3 (Municipal Services)
Fiscal Year 2016/17 Tax Roll

ASSESSOR PARCEL NUMBER	ANNEXATION RATE AREA	ANNEX NO.	TOTAL CHARGE	MAXIMUM TAX	LAND USE	TAX ACRES	LEGAL DESC
488-090-040-000	1	F	406.88	406.88	LDR	0.0	LOT 40, FIDDYMENT RANCH VILLAGE 4 MOR AA-89
488-090-041-000	1	F	406.88	406.88	LDR	0.0	LOT 41, FIDDYMENT RANCH VILLAGE 4 MOR AA-89
488-090-042-000	1	F	406.88	406.88	LDR	0.0	LOT 42, FIDDYMENT RANCH VILLAGE 4 MOR AA-89
488-090-043-000	1	F	406.88	406.88	LDR	0.0	LOT 43, FIDDYMENT RANCH VILLAGE 4 MOR AA-89
488-090-044-000	1	F	406.88	406.88	LDR	0.0	LOT 44, FIDDYMENT RANCH VILLAGE 4 MOR AA-89
488-090-045-000	1	F	406.88	406.88	LDR	0.0	LOT 45, FIDDYMENT RANCH VILLAGE 4 MOR AA-89
488-090-046-000	1	F	406.88	406.88	LDR	0.0	LOT 46, FIDDYMENT RANCH VILLAGE 4 MOR AA-89
488-090-047-000	1	F	406.88	406.88	LDR	0.0	LOT 47, FIDDYMENT RANCH VILLAGE 4 MOR AA-89
488-090-048-000	1	F	406.88	406.88	LDR	0.0	LOT 56, FIDDYMENT RANCH VILLAGE 4 MOR AA-89
488-090-049-000	1	F	-	-		0.0	LOT F, PUE/ROW FIDDYMENT RANCH VILLAGE 4 MOR AA-89
488-100-001-000	1	F	406.88	406.88	LDR	0.0	LOT 48, FIDDYMENT RANCH VILLAGE 4 MOR AA-89
488-100-002-000	1	F	406.88	406.88	LDR	0.0	LOT 49, FIDDYMENT RANCH VILLAGE 4 MOR AA-89
488-100-003-000	1	F	406.88	406.88	LDR	0.0	LOT 50, FIDDYMENT RANCH VILLAGE 4 MOR AA-89
488-100-004-000	1	F	406.88	406.88	LDR	0.0	LOT 51, FIDDYMENT RANCH VILLAGE 4 MOR AA-89
488-100-005-000	1	F	406.88	406.88	LDR	0.0	LOT 52, FIDDYMENT RANCH VILLAGE 4 MOR AA-89
488-100-006-000	1	F	406.88	406.88	LDR	0.0	LOT 53, FIDDYMENT RANCH VILLAGE 4 MOR AA-89
488-100-007-000	1	F	406.88	406.88	LDR	0.0	LOT 54, FIDDYMENT RANCH VILLAGE 4 MOR AA-89
488-100-008-000	1	F	406.88	406.88	LDR	0.0	LOT 55, FIDDYMENT RANCH VILLAGE 4 MOR AA-89
488-100-009-000	1	F	406.88	406.88	LDR	0.0	LOT 57, FIDDYMENT RANCH VILLAGE 4 MOR AA-89
488-100-010-000	1	F	406.88	406.88	LDR	0.0	LOT 58, FIDDYMENT RANCH VILLAGE 4 MOR AA-89
488-100-011-000	1	F	406.88	406.88	LDR	0.0	LOT 59, FIDDYMENT RANCH VILLAGE 4 MOR AA-89
488-100-012-000	1	F	406.88	406.88	LDR	0.0	LOT 60, FIDDYMENT RANCH VILLAGE 4 MOR AA-89
488-100-013-000	1	F	406.88	406.88	LDR	0.0	LOT 61, FIDDYMENT RANCH VILLAGE 4 MOR AA-89
488-100-014-000	1	F	406.88	406.88	LDR	0.0	LOT 62, FIDDYMENT RANCH VILLAGE 4 MOR AA-89
488-100-015-000	1	F	406.88	406.88	LDR	0.0	LOT 63, FIDDYMENT RANCH VILLAGE 4 MOR AA-89
488-100-016-000	1	F	406.88	406.88	LDR	0.0	LOT 64, FIDDYMENT RANCH VILLAGE 4 MOR AA-89
488-100-017-000	1	F	406.88	406.88	LDR	0.0	LOT 65, FIDDYMENT RANCH VILLAGE 4 MOR AA-89
488-100-018-000	1	F	406.88	406.88	LDR	0.0	LOT 66, FIDDYMENT RANCH VILLAGE 4 MOR AA-89
488-100-019-000	1	F	406.88	406.88	LDR	0.0	LOT 67, FIDDYMENT RANCH VILLAGE 4 MOR AA-89
488-100-020-000	1	F	406.88	406.88	LDR	0.0	LOT 68, FIDDYMENT RANCH VILLAGE 4 MOR AA-89
488-100-021-000	1	F	406.88	406.88	LDR	0.0	LOT 69, FIDDYMENT RANCH VILLAGE 4 MOR AA-89
488-100-022-000	1	F	406.88	406.88	LDR	0.0	LOT 70, FIDDYMENT RANCH VILLAGE 4 MOR AA-89
488-100-023-000	1	F	406.88	406.88	LDR	0.0	LOT 71, FIDDYMENT RANCH VILLAGE 4 MOR AA-89
488-100-024-000	1	F	406.88	406.88	LDR	0.0	LOT 72, FIDDYMENT RANCH VILLAGE 4 MOR AA-89
488-100-025-000	1	F	406.88	406.88	LDR	0.0	LOT 73, FIDDYMENT RANCH VILLAGE 4 MOR AA-89
488-100-026-000	1	F	406.88	406.88	LDR	0.0	LOT 74, FIDDYMENT RANCH VILLAGE 4 MOR AA-89

**City of Roseville
Community Facilities District No. 3 (Municipal Services)
Fiscal Year 2016/17 Tax Roll**

ASSESSOR PARCEL NUMBER	ANNEXATION RATE AREA	ANNEX NO.	TOTAL CHARGE	MAXIMUM TAX	LAND USE	TAX ACRES	LEGAL DESC
488-100-027-000	1	F	406.88	406.88	LDR	0.0	LOT 75, FIDDYMENT RANCH VILLAGE 4 MOR AA-89
488-100-028-000	1	F	406.88	406.88	LDR	0.0	LOT 76, FIDDYMENT RANCH VILLAGE 4 MOR AA-89
488-100-029-000	1	F	406.88	406.88	LDR	0.0	LOT 77, FIDDYMENT RANCH VILLAGE 4 MOR AA-89
488-110-001-000	1	F	406.88	406.88	LDR	0.0	LT 1 FIDDYMENT RANCH VILLAGE 3 MOR AA-99
488-110-002-000	1	F	406.88	406.88	LDR	0.0	LT 2 FIDDYMENT RANCH VILLAGE 3 MOR AA-99
488-110-003-000	1	F	406.88	406.88	LDR	0.0	LT 3 FIDDYMENT RANCH VILLAGE 3 MOR AA-99
488-110-004-000	1	F	406.88	406.88	LDR	0.0	LT 4 FIDDYMENT RANCH VILLAGE 3 MOR AA-99
488-110-005-000	1	F	406.88	406.88	LDR	0.0	LT 5 FIDDYMENT RANCH VILLAGE 3 MOR AA-99
488-110-006-000	1	F	406.88	406.88	LDR	0.0	LT 6 FIDDYMENT RANCH VILLAGE 3 MOR AA-99
488-110-007-000	1	F	406.88	406.88	LDR	0.0	LT 7 FIDDYMENT RANCH VILLAGE 3 MOR AA-99
488-110-008-000	1	F	406.88	406.88	LDR	0.0	LT 8 FIDDYMENT RANCH VILLAGE 3 MOR AA-99
488-110-009-000	1	F	406.88	406.88	LDR	0.0	LT 9 FIDDYMENT RANCH VILLAGE 3 MOR AA-99
488-110-010-000	1	F	406.88	406.88	LDR	0.0	LT 10 FIDDYMENT RANCH VILLAGE 3 MOR AA-99
488-110-011-000	1	F	406.88	406.88	LDR	0.0	LT 11 FIDDYMENT RANCH VILLAGE 3 MOR AA-99
488-110-012-000	1	F	406.88	406.88	LDR	0.0	LT 12 FIDDYMENT RANCH VILLAGE 3 MOR AA-99
488-110-013-000	1	F	406.88	406.88	LDR	0.0	LT 13 FIDDYMENT RANCH VILLAGE 3 MOR AA-99
488-110-014-000	1	F	406.88	406.88	LDR	0.0	LT 14 FIDDYMENT RANCH VILLAGE 3 MOR AA-99
488-110-015-000	1	F	406.88	406.88	LDR	0.0	LT 15 FIDDYMENT RANCH VILLAGE 3 MOR AA-99
488-110-016-000	1	F	406.88	406.88	LDR	0.0	LT 16 FIDDYMENT RANCH VILLAGE 3 MOR AA-99
488-110-017-000	1	F	406.88	406.88	LDR	0.0	LT 17 FIDDYMENT RANCH VILLAGE 3 MOR AA-99
488-110-018-000	1	F	406.88	406.88	LDR	0.0	LT 18 FIDDYMENT RANCH VILLAGE 3 MOR AA-99
488-110-019-000	1	F	406.88	406.88	LDR	0.0	LT 19 FIDDYMENT RANCH VILLAGE 3 MOR AA-99
488-110-020-000	1	F	406.88	406.88	LDR	0.0	LT 20 FIDDYMENT RANCH VILLAGE 3 MOR AA-99
488-110-021-000	1	F	406.88	406.88	LDR	0.0	LT 21 FIDDYMENT RANCH VILLAGE 3 MOR AA-99
488-110-022-000	1	F	406.88	406.88	LDR	0.0	LT 22 FIDDYMENT RANCH VILLAGE 3 MOR AA-99
488-110-023-000	1	F	406.88	406.88	LDR	0.0	LT 23 FIDDYMENT RANCH VILLAGE 3 MOR AA-99
488-110-024-000	1	F	406.88	406.88	LDR	0.0	LT 24 FIDDYMENT RANCH VILLAGE 3 MOR AA-99
488-110-025-000	1	F	406.88	406.88	LDR	0.0	LT 25 FIDDYMENT RANCH VILLAGE 3 MOR AA-99
488-110-026-000	1	F	406.88	406.88	LDR	0.0	LT 26 FIDDYMENT RANCH VILLAGE 3 MOR AA-99
488-110-027-000	1	F	406.88	406.88	LDR	0.0	LT 27 FIDDYMENT RANCH VILLAGE 3 MOR AA-99
488-110-028-000	1	F	406.88	406.88	LDR	0.0	LT 28 FIDDYMENT RANCH VILLAGE 3 MOR AA-99
488-110-029-000	1	F	406.88	406.88	LDR	0.0	LT 65 FIDDYMENT RANCH VILLAGE 3 MOR AA-99
488-110-030-000	1	F	406.88	406.88	LDR	0.0	LT 66 FIDDYMENT RANCH VILLAGE 3 MOR AA-99
488-110-031-000	1	F	406.88	406.88	LDR	0.0	LT 67 FIDDYMENT RANCH VILLAGE 3 MOR AA-99
488-110-032-000	1	F	406.88	406.88	LDR	0.0	LT 68 FIDDYMENT RANCH VILLAGE 3 MOR AA-99
488-110-033-000	1	F	406.88	406.88	LDR	0.0	LT 69 FIDDYMENT RANCH VILLAGE 3 MOR AA-99

City of Roseville
Community Facilities District No. 3 (Municipal Services)
Fiscal Year 2016/17 Tax Roll

ASSESSOR PARCEL NUMBER	ANNEXATION RATE AREA	ANNEX NO.	TOTAL CHARGE	MAXIMUM TAX	LAND USE	TAX ACRES	LEGAL DESC
488-110-034-000	1	F	406.88	406.88	LDR	0.0	LT 70 FIDDYMENT RANCH VILLAGE 3 MOR AA-99
488-110-035-000	1	F	406.88	406.88	LDR	0.0	LT 71 FIDDYMENT RANCH VILLAGE 3 MOR AA-99
488-110-036-000	1	F	406.88	406.88	LDR	0.0	LT 72 FIDDYMENT RANCH VILLAGE 3 MOR AA-99
488-110-037-000	1	F	406.88	406.88	LDR	0.0	LT 73 FIDDYMENT RANCH VILLAGE 3 MOR AA-99
488-110-038-000	1	F	406.88	406.88	LDR	0.0	LT 74 FIDDYMENT RANCH VILLAGE 3 MOR AA-99
488-110-039-000	1	F	406.88	406.88	LDR	0.0	LT 75 FIDDYMENT RANCH VILLAGE 3 MOR AA-99
488-110-040-000	1	F	406.88	406.88	LDR	0.0	LT 76 FIDDYMENT RANCH VILLAGE 3 MOR AA-99
488-110-041-000	1	F	406.88	406.88	LDR	0.0	LT 77 FIDDYMENT RANCH VILLAGE 3 MOR AA-99
488-110-042-000	1	F	406.88	406.88	LDR	0.0	LT 78 FIDDYMENT RANCH VILLAGE 3 MOR AA-99
488-110-043-000	1	F	406.88	406.88	LDR	0.0	LT 79 FIDDYMENT RANCH VILLAGE 3 MOR AA-99
488-110-044-000	1	F	406.88	406.88	LDR	0.0	LT 80 FIDDYMENT RANCH VILLAGE 3 MOR AA-99
488-110-045-000	1	F	406.88	406.88	LDR	0.0	LT 91 FIDDYMENT RANCH VILLAGE 3 MOR AA-99
488-110-046-000	1	F	406.88	406.88	LDR	0.0	LT 92 FIDDYMENT RANCH VILLAGE 3 MOR AA-99
488-110-047-000	1	F	406.88	406.88	LDR	0.0	LT 93 FIDDYMENT RANCH VILLAGE 3 MOR AA-99
488-110-048-000	1	F	406.88	406.88	LDR	0.0	LT 94 FIDDYMENT RANCH VILLAGE 3 MOR AA-99
488-110-049-000	1	F	406.88	406.88	LDR	0.0	LT 95 FIDDYMENT RANCH VILLAGE 3 MOR AA-99
488-110-050-000	1	F	406.88	406.88	LDR	0.0	LT 96 FIDDYMENT RANCH VILLAGE 3 MOR AA-99
488-110-051-000	1	F	406.88	406.88	LDR	0.0	LT 97 FIDDYMENT RANCH VILLAGE 3 MOR AA-99
488-110-052-000	1	F	406.88	406.88	LDR	0.0	LT 98 FIDDYMENT RANCH VILLAGE 3 MOR AA-99
488-110-053-000	1	F	406.88	406.88	LDR	0.0	LT 99 FIDDYMENT RANCH VILLAGE 3 MOR AA-99
488-110-054-000	1	F	406.88	406.88	LDR	0.0	LT 100 FIDDYMENT RANCH VILLAGE 3 MOR AA-99
488-110-055-000	1	F	406.88	406.88	LDR	0.0	LT 101 FIDDYMENT RANCH VILLAGE 3 MOR AA-99
488-110-056-000	1	F	406.88	406.88	LDR	0.0	LT 102 FIDDYMENT RANCH VILLAGE 3 MOR AA-99
488-110-057-000	1	F	406.88	406.88	LDR	0.0	LT 103 FIDDYMENT RANCH VILLAGE 3 MOR AA-99
488-110-058-000	1	F	406.88	406.88	LDR	0.0	LT 104 FIDDYMENT RANCH VILLAGE 3 MOR AA-99
488-110-059-000	1	F	406.88	406.88	LDR	0.0	LT 105 FIDDYMENT RANCH VILLAGE 3 MOR AA-99
488-110-060-000	1	F	406.88	406.88	LDR	0.0	LT 106 FIDDYMENT RANCH VILLAGE 3 MOR AA-99
488-110-061-000	1	F	406.88	406.88	LDR	0.0	LT 124 FIDDYMENT RANCH VILLAGE 3 MOR AA-99
488-110-062-000	1	F	406.88	406.88	LDR	0.0	LT 125 FIDDYMENT RANCH VILLAGE 3 MOR AA-99
488-110-063-000	1	F	406.88	406.88	LDR	0.0	LT 126 FIDDYMENT RANCH VILLAGE 3 MOR AA-99
488-110-064-000	1	F	406.88	406.88	LDR	0.0	LT 127 FIDDYMENT RANCH VILLAGE 3 MOR AA-99
488-110-065-000	1	F	406.88	406.88	LDR	0.0	LT 128 FIDDYMENT RANCH VILLAGE 3 MOR AA-99
488-110-066-000	1	F	406.88	406.88	LDR	0.0	LT 129 FIDDYMENT RANCH VILLAGE 3 MOR AA-99
488-110-067-000	1	F	406.88	406.88	LDR	0.0	LT 130 FIDDYMENT RANCH VILLAGE 3 MOR AA-99
488-110-068-000	1	F	406.88	406.88	LDR	0.0	LT 131 FIDDYMENT RANCH VILLAGE 3 MOR AA-99
488-110-069-000	1	F	406.88	406.88	LDR	0.0	LT 132 FIDDYMENT RANCH VILLAGE 3 MOR AA-99

**City of Roseville
Community Facilities District No. 3 (Municipal Services)
Fiscal Year 2016/17 Tax Roll**

ASSESSOR PARCEL NUMBER	ANNEXATION RATE AREA	ANNEX NO.	TOTAL CHARGE	MAXIMUM TAX	LAND USE	TAX ACRES	LEGAL DESC
488-110-070-000	1	F	406.88	406.88	LDR	0.0	LT 133 FIDDYMENT RANCH VILLAGE 3 MOR AA-99
488-110-071-000	1	F	406.88	406.88	LDR	0.0	LT 134 FIDDYMENT RANCH VILLAGE 3 MOR AA-99
488-110-072-000	1	F	406.88	406.88	LDR	0.0	LT 135 FIDDYMENT RANCH VILLAGE 3 MOR AA-99
488-110-073-000	1	F	-	-		0.0	LT A - PUE FIDDYMENT RANCH VILLAGE 3 MOR AA-99
488-120-001-000	1	F	406.88	406.88	LDR	0.0	LT 29 FIDDYMENT RANCH VILLAGE 3 MOR AA-99
488-120-002-000	1	F	406.88	406.88	LDR	0.0	LT 30 FIDDYMENT RANCH VILLAGE 3 MOR AA-99
488-120-003-000	1	F	406.88	406.88	LDR	0.0	LT 31 FIDDYMENT RANCH VILLAGE 3 MOR AA-99
488-120-004-000	1	F	406.88	406.88	LDR	0.0	LT 32 FIDDYMENT RANCH VILLAGE 3 MOR AA-99
488-120-005-000	1	F	406.88	406.88	LDR	0.0	LT 33 FIDDYMENT RANCH VILLAGE 3 MOR AA-99
488-120-006-000	1	F	406.88	406.88	LDR	0.0	LT 34 FIDDYMENT RANCH VILLAGE 3 MOR AA-99
488-120-007-000	1	F	406.88	406.88	LDR	0.0	LT 35 FIDDYMENT RANCH VILLAGE 3 MOR AA-99
488-120-008-000	1	F	406.88	406.88	LDR	0.0	LT 36 FIDDYMENT RANCH VILLAGE 3 MOR AA-99
488-120-009-000	1	F	406.88	406.88	LDR	0.0	LT 37 FIDDYMENT RANCH VILLAGE 3 MOR AA-99
488-120-010-000	1	F	406.88	406.88	LDR	0.0	LT 38 FIDDYMENT RANCH VILLAGE 3 MOR AA-99
488-120-011-000	1	F	406.88	406.88	LDR	0.0	LT 39 FIDDYMENT RANCH VILLAGE 3 MOR AA-99
488-120-012-000	1	F	406.88	406.88	LDR	0.0	LT 40 FIDDYMENT RANCH VILLAGE 3 MOR AA-99
488-120-013-000	1	F	406.88	406.88	LDR	0.0	LT 41 FIDDYMENT RANCH VILLAGE 3 MOR AA-99
488-120-014-000	1	F	406.88	406.88	LDR	0.0	LT 42 FIDDYMENT RANCH VILLAGE 3 MOR AA-99
488-120-015-000	1	F	406.88	406.88	LDR	0.0	LT 43 FIDDYMENT RANCH VILLAGE 3 MOR AA-99
488-120-016-000	1	F	406.88	406.88	LDR	0.0	LT 44 FIDDYMENT RANCH VILLAGE 3 MOR AA-99
488-120-017-000	1	F	406.88	406.88	LDR	0.0	LT 45 FIDDYMENT RANCH VILLAGE 3 MOR AA-99
488-120-018-000	1	F	406.88	406.88	LDR	0.0	LT 46 FIDDYMENT RANCH VILLAGE 3 MOR AA-99
488-120-019-000	1	F	406.88	406.88	LDR	0.0	LT 47 FIDDYMENT RANCH VILLAGE 3 MOR AA-99
488-120-020-000	1	F	406.88	406.88	LDR	0.0	LT 48 FIDDYMENT RANCH VILLAGE 3 MOR AA-99
488-120-021-000	1	F	406.88	406.88	LDR	0.0	LT 49 FIDDYMENT RANCH VILLAGE 3 MOR AA-99
488-120-022-000	1	F	406.88	406.88	LDR	0.0	LT 50 FIDDYMENT RANCH VILLAGE 3 MOR AA-99
488-120-023-000	1	F	406.88	406.88	LDR	0.0	LT 51 FIDDYMENT RANCH VILLAGE 3 MOR AA-99
488-120-024-000	1	F	406.88	406.88	LDR	0.0	LT 52 FIDDYMENT RANCH VILLAGE 3 MOR AA-99
488-120-025-000	1	F	406.88	406.88	LDR	0.0	LT 53 FIDDYMENT RANCH VILLAGE 3 MOR AA-99
488-120-026-000	1	F	406.88	406.88	LDR	0.0	LT 54 FIDDYMENT RANCH VILLAGE 3 MOR AA-99
488-120-027-000	1	F	406.88	406.88	LDR	0.0	LT 55 FIDDYMENT RANCH VILLAGE 3 MOR AA-99
488-120-028-000	1	F	406.88	406.88	LDR	0.0	LT 56 FIDDYMENT RANCH VILLAGE 3 MOR AA-99
488-120-029-000	1	F	406.88	406.88	LDR	0.0	LT 57 FIDDYMENT RANCH VILLAGE 3 MOR AA-99
488-120-030-000	1	F	406.88	406.88	LDR	0.0	LT 58 FIDDYMENT RANCH VILLAGE 3 MOR AA-99
488-120-031-000	1	F	406.88	406.88	LDR	0.0	LT 59 FIDDYMENT RANCH VILLAGE 3 MOR AA-99
488-120-032-000	1	F	406.88	406.88	LDR	0.0	LT 60 FIDDYMENT RANCH VILLAGE 3 MOR AA-99

**City of Roseville
Community Facilities District No. 3 (Municipal Services)
Fiscal Year 2016/17 Tax Roll**

ASSESSOR PARCEL NUMBER	ANNEXATION RATE AREA	ANNEX NO.	TOTAL CHARGE	MAXIMUM TAX	LAND USE	TAX ACRES	LEGAL DESC
488-120-033-000	1	F	406.88	406.88	LDR	0.0	LT 61 FIDDYMENT RANCH VILLAGE 3 MOR AA-99
488-120-034-000	1	F	406.88	406.88	LDR	0.0	LT 62 FIDDYMENT RANCH VILLAGE 3 MOR AA-99
488-120-035-000	1	F	406.88	406.88	LDR	0.0	LT 63 FIDDYMENT RANCH VILLAGE 3 MOR AA-99
488-120-036-000	1	F	406.88	406.88	LDR	0.0	LT 64 FIDDYMENT RANCH VILLAGE 3 MOR AA-99
488-120-037-000	1	F	406.88	406.88	LDR	0.0	LT 81 FIDDYMENT RANCH VILLAGE 3 MOR AA-99
488-120-038-000	1	F	406.88	406.88	LDR	0.0	LT 82 FIDDYMENT RANCH VILLAGE 3 MOR AA-99
488-120-039-000	1	F	406.88	406.88	LDR	0.0	LT 83 FIDDYMENT RANCH VILLAGE 3 MOR AA-99
488-120-040-000	1	F	406.88	406.88	LDR	0.0	LT 84 FIDDYMENT RANCH VILLAGE 3 MOR AA-99
488-120-041-000	1	F	406.88	406.88	LDR	0.0	LT 85 FIDDYMENT RANCH VILLAGE 3 MOR AA-99
488-120-042-000	1	F	406.88	406.88	LDR	0.0	LT 86 FIDDYMENT RANCH VILLAGE 3 MOR AA-99
488-120-043-000	1	F	406.88	406.88	LDR	0.0	LT 87 FIDDYMENT RANCH VILLAGE 3 MOR AA-99
488-120-044-000	1	F	406.88	406.88	LDR	0.0	LT 88 FIDDYMENT RANCH VILLAGE 3 MOR AA-99
488-120-045-000	1	F	406.88	406.88	LDR	0.0	LT 89 FIDDYMENT RANCH VILLAGE 3 MOR AA-99
488-120-046-000	1	F	406.88	406.88	LDR	0.0	LT 90 FIDDYMENT RANCH VILLAGE 3 MOR AA-99
488-120-047-000	1	F	406.88	406.88	LDR	0.0	LT 107 FIDDYMENT RANCH VILLAGE 3 MOR AA-99
488-120-048-000	1	F	406.88	406.88	LDR	0.0	LT 108 FIDDYMENT RANCH VILLAGE 3 MOR AA-99
488-120-049-000	1	F	406.88	406.88	LDR	0.0	LT 109 FIDDYMENT RANCH VILLAGE 3 MOR AA-99
488-120-050-000	1	F	406.88	406.88	LDR	0.0	LT 110 FIDDYMENT RANCH VILLAGE 3 MOR AA-99
488-120-051-000	1	F	406.88	406.88	LDR	0.0	LT 111 FIDDYMENT RANCH VILLAGE 3 MOR AA-99
488-120-052-000	1	F	406.88	406.88	LDR	0.0	LT 112 FIDDYMENT RANCH VILLAGE 3 MOR AA-99
488-120-053-000	1	F	406.88	406.88	LDR	0.0	LT 113 FIDDYMENT RANCH VILLAGE 3 MOR AA-99
488-120-054-000	1	F	406.88	406.88	LDR	0.0	LT 114 FIDDYMENT RANCH VILLAGE 3 MOR AA-99
488-120-055-000	1	F	406.88	406.88	LDR	0.0	LT 115 FIDDYMENT RANCH VILLAGE 3 MOR AA-99
488-120-056-000	1	F	406.88	406.88	LDR	0.0	LT 116 FIDDYMENT RANCH VILLAGE 3 MOR AA-99
488-120-057-000	1	F	406.88	406.88	LDR	0.0	LT 117 FIDDYMENT RANCH VILLAGE 3 MOR AA-99
488-120-058-000	1	F	406.88	406.88	LDR	0.0	LT 118 FIDDYMENT RANCH VILLAGE 3 MOR AA-99
488-120-059-000	1	F	406.88	406.88	LDR	0.0	LT 119 FIDDYMENT RANCH VILLAGE 3 MOR AA-99
488-120-060-000	1	F	406.88	406.88	LDR	0.0	LT 120 FIDDYMENT RANCH VILLAGE 3 MOR AA-99
488-120-061-000	1	F	406.88	406.88	LDR	0.0	LT 121 FIDDYMENT RANCH VILLAGE 3 MOR AA-99
488-120-062-000	1	F	406.88	406.88	LDR	0.0	LT 122 FIDDYMENT RANCH VILLAGE 3 MOR AA-99
488-120-063-000	1	F	406.88	406.88	LDR	0.0	LT 123 FIDDYMENT RANCH VILLAGE 3 MOR AA-99
488-120-064-000	1	F	-	-		0.0	LT B - PUE FIDDYMENT RANCH VILLAGE 3 MOR AA-99
488-120-065-000	1	F	-	-		0.0	LT C - PUE FIDDYMENT RANCH VILLAGE 3 MOR AA-99
488-130-001-000	1	F	406.88	406.88	LDR	0.0	LT 1 FIDDYMENT RANCH VILLAGE 1B PH 1 MOR BB-01
488-130-002-000	1	F	406.88	406.88	LDR	0.0	LT 2 FIDDYMENT RANCH VILLAGE 1B PH 1 MOR BB-01
488-130-003-000	1	F	406.88	406.88	LDR	0.0	LT 3 FIDDYMENT RANCH VILLAGE 1B PH 1 MOR BB-01

**City of Roseville
Community Facilities District No. 3 (Municipal Services)
Fiscal Year 2016/17 Tax Roll**

ASSESSOR PARCEL NUMBER	ANNEXATION RATE AREA	ANNEX NO.	TOTAL CHARGE	MAXIMUM TAX	LAND USE	TAX ACRES	LEGAL DESC
488-130-004-000	1	F	406.88	406.88	LDR	0.0	LT 4 FIDDYMENT RANCH VILLAGE 1B PH 1 MOR BB-01
488-130-005-000	1	F	406.88	406.88	LDR	0.0	LT 5 FIDDYMENT RANCH VILLAGE 1B PH 1 MOR BB-01
488-130-006-000	1	F	406.88	406.88	LDR	0.0	LT 6 FIDDYMENT RANCH VILLAGE 1B PH 1 MOR BB-01
488-130-007-000	1	F	406.88	406.88	LDR	0.0	LT 7 FIDDYMENT RANCH VILLAGE 1B PH 1 MOR BB-01
488-130-008-000	1	F	406.88	406.88	LDR	0.0	LT 8 FIDDYMENT RANCH VILLAGE 1B PH 1 MOR BB-01
488-130-009-000	1	F	406.88	406.88	LDR	0.0	LT 9 FIDDYMENT RANCH VILLAGE 1B PH 1 MOR BB-01
488-130-010-000	1	F	406.88	406.88	LDR	0.0	LT 10 FIDDYMENT RANCH VILLAGE 1B PH 1 MOR BB-01
488-130-011-000	1	F	406.88	406.88	LDR	0.0	LT 11 FIDDYMENT RANCH VILLAGE 1B PH 1 MOR BB-01
488-130-012-000	1	F	406.88	406.88	LDR	0.0	LT 12 FIDDYMENT RANCH VILLAGE 1B PH 1 MOR BB-01
488-130-013-000	1	F	406.88	406.88	LDR	0.0	LT 13 FIDDYMENT RANCH VILLAGE 1B PH 1 MOR BB-01
488-130-014-000	1	F	406.88	406.88	LDR	0.0	LT 14 FIDDYMENT RANCH VILLAGE 1B PH 1 MOR BB-01
488-130-015-000	1	F	406.88	406.88	LDR	0.0	LT 15 FIDDYMENT RANCH VILLAGE 1B PH 1 MOR BB-01
488-130-016-000	1	F	406.88	406.88	LDR	0.0	LT 16 FIDDYMENT RANCH VILLAGE 1B PH 1 MOR BB-01
488-130-017-000	1	F	406.88	406.88	LDR	0.0	LT 17 FIDDYMENT RANCH VILLAGE 1B PH 1 MOR BB-01
488-130-018-000	1	F	406.88	406.88	LDR	0.0	LT 18 FIDDYMENT RANCH VILLAGE 1B PH 1 MOR BB-01
488-130-019-000	1	F	406.88	406.88	LDR	0.0	LT 19 FIDDYMENT RANCH VILLAGE 1B PH 1 MOR BB-01
488-130-020-000	1	F	406.88	406.88	LDR	0.0	LT 20 FIDDYMENT RANCH VILLAGE 1B PH 1 MOR BB-01
488-130-021-000	1	F	406.88	406.88	LDR	0.0	LT 21 FIDDYMENT RANCH VILLAGE 1B PH 1 MOR BB-01
488-130-022-000	1	F	406.88	406.88	LDR	0.0	LT 22 FIDDYMENT RANCH VILLAGE 1B PH 1 MOR BB-01
488-130-023-000	1	F	406.88	406.88	LDR	0.0	LT 23 FIDDYMENT RANCH VILLAGE 1B PH 1 MOR BB-01
488-130-024-000	1	F	406.88	406.88	LDR	0.0	LT 24 FIDDYMENT RANCH VILLAGE 1B PH 1 MOR BB-01
488-130-025-000	1	F	406.88	406.88	LDR	0.0	LT 25 FIDDYMENT RANCH VILLAGE 1B PH 1 MOR BB-01
488-130-026-000	1	F	406.88	406.88	LDR	0.0	LT 26 FIDDYMENT RANCH VILLAGE 1B PH 1 MOR BB-01
488-130-027-000	1	F	406.88	406.88	LDR	0.0	LT 27 FIDDYMENT RANCH VILLAGE 1B PH 1 MOR BB-01
488-130-028-000	1	F	406.88	406.88	LDR	0.0	LT 28 FIDDYMENT RANCH VILLAGE 1B PH 1 MOR BB-01
488-130-029-000	1	F	406.88	406.88	LDR	0.0	LT 29 FIDDYMENT RANCH VILLAGE 1B PH 1 MOR BB-01
488-130-030-000	1	F	406.88	406.88	LDR	0.0	LT 30 FIDDYMENT RANCH VILLAGE 1B PH 1 MOR BB-01
488-130-031-000	1	F	406.88	406.88	LDR	0.0	LT 31 FIDDYMENT RANCH VILLAGE 1B PH 1 MOR BB-01
488-130-032-000	1	F	406.88	406.88	LDR	0.0	LT 32 FIDDYMENT RANCH VILLAGE 1B PH 1 MOR BB-01
488-130-033-000	1	F	406.88	406.88	LDR	0.0	LT 33 FIDDYMENT RANCH VILLAGE 1B PH 1 MOR BB-01
488-130-034-000	1	F	406.88	406.88	LDR	0.0	LT 34 FIDDYMENT RANCH VILLAGE 1B PH 1 MOR BB-01
488-130-035-000	1	F	406.88	406.88	LDR	0.0	LT 35 FIDDYMENT RANCH VILLAGE 1B PH 1 MOR BB-01
488-130-036-000	1	F	406.88	406.88	LDR	0.0	LT 36 FIDDYMENT RANCH VILLAGE 1B PH 1 MOR BB-01
488-130-037-000	1	F	406.88	406.88	LDR	0.0	LT 37 FIDDYMENT RANCH VILLAGE 1B PH 1 MOR BB-01
488-140-001-000	1	F	406.88	406.88	LDR	0.0	LT 38 FIDDYMENT RANCH VILLAGE 1B PH 1 MOR BB-01
488-140-002-000	1	F	406.88	406.88	LDR	0.0	LT 39 FIDDYMENT RANCH VILLAGE 1B PH 1 MOR BB-01

**City of Roseville
Community Facilities District No. 3 (Municipal Services)
Fiscal Year 2016/17 Tax Roll**

ASSESSOR PARCEL NUMBER	ANNEXATION RATE AREA	ANNEX NO.	TOTAL CHARGE	MAXIMUM TAX	LAND USE	TAX ACRES	LEGAL DESC
488-140-003-000	1	F	406.88	406.88	LDR	0.0	LT 40 FIDDYMENT RANCH VILLAGE 1B PH 1 MOR BB-01
488-140-004-000	1	F	406.88	406.88	LDR	0.0	LT 41 FIDDYMENT RANCH VILLAGE 1B PH 1 MOR BB-01
488-140-005-000	1	F	406.88	406.88	LDR	0.0	LT 42 FIDDYMENT RANCH VILLAGE 1B PH 1 MOR BB-01
488-140-006-000	1	F	406.88	406.88	LDR	0.0	LT 43 FIDDYMENT RANCH VILLAGE 1B PH 1 MOR BB-01
488-140-007-000	1	F	406.88	406.88	LDR	0.0	LT 44 FIDDYMENT RANCH VILLAGE 1B PH 1 MOR BB-01
488-140-008-000	1	F	406.88	406.88	LDR	0.0	LT 45 FIDDYMENT RANCH VILLAGE 1B PH 1 MOR BB-01
488-140-009-000	1	F	406.88	406.88	LDR	0.0	LT 46 FIDDYMENT RANCH VILLAGE 1B PH 1 MOR BB-01
488-140-010-000	1	F	406.88	406.88	LDR	0.0	LT 47 FIDDYMENT RANCH VILLAGE 1B PH 1 MOR BB-01
488-140-011-000	1	F	406.88	406.88	LDR	0.0	LT 48 FIDDYMENT RANCH VILLAGE 1B PH 1 MOR BB-01
488-140-012-000	1	F	406.88	406.88	LDR	0.0	LT 49 FIDDYMENT RANCH VILLAGE 1B PH 1 MOR BB-01
488-140-013-000	1	F	406.88	406.88	LDR	0.0	LT 50 FIDDYMENT RANCH VILLAGE 1B PH 1 MOR BB-01
488-140-014-000	1	F	406.88	406.88	LDR	0.0	LT 51 FIDDYMENT RANCH VILLAGE 1B PH 1 MOR BB-01
488-140-015-000	1	F	406.88	406.88	LDR	0.0	LT 52 FIDDYMENT RANCH VILLAGE 1B PH 1 MOR BB-01
488-140-016-000	1	F	406.88	406.88	LDR	0.0	LT 53 FIDDYMENT RANCH VILLAGE 1B PH 1 MOR BB-01
488-140-017-000	1	F	406.88	406.88	LDR	0.0	LT 54 FIDDYMENT RANCH VILLAGE 1B PH 1 MOR BB-01
488-140-018-000	1	F	406.88	406.88	LDR	0.0	LT 55 FIDDYMENT RANCH VILLAGE 1B PH 1 MOR BB-01
488-140-019-000	1	F	406.88	406.88	LDR	0.0	LT 56 FIDDYMENT RANCH VILLAGE 1B PH 1 MOR BB-01
488-140-020-000	1	F	406.88	406.88	LDR	0.0	LT 57 FIDDYMENT RANCH VILLAGE 1B PH 1 MOR BB-01
488-140-021-000	1	F	406.88	406.88	LDR	0.0	LT 58 FIDDYMENT RANCH VILLAGE 1B PH 1 MOR BB-01
488-140-022-000	1	F	406.88	406.88	LDR	0.0	LT 59 FIDDYMENT RANCH VILLAGE 1B PH 1 MOR BB-01
488-140-023-000	1	F	406.88	406.88	LDR	0.0	LT 60 FIDDYMENT RANCH VILLAGE 1B PH 1 MOR BB-01
488-140-024-000	1	F	406.88	406.88	LDR	0.0	LT 61 FIDDYMENT RANCH VILLAGE 1B PH 1 MOR BB-01
488-140-025-000	1	F	406.88	406.88	LDR	0.0	LT 62 FIDDYMENT RANCH VILLAGE 1B PH 1 MOR BB-01
488-140-026-000	1	F	406.88	406.88	LDR	0.0	LT 63 FIDDYMENT RANCH VILLAGE 1B PH 1 MOR BB-01
488-140-027-000	1	F	406.88	406.88	LDR	0.0	LT 64 FIDDYMENT RANCH VILLAGE 1B PH 1 MOR BB-01
488-140-028-000	1	F	406.88	406.88	LDR	0.0	LT 65 FIDDYMENT RANCH VILLAGE 1B PH 1 MOR BB-01
488-140-029-000	1	F	406.88	406.88	LDR	0.0	LT 66 FIDDYMENT RANCH VILLAGE 1B PH 1 MOR BB-01
488-140-030-000	1	F	406.88	406.88	LDR	0.0	LT 67 FIDDYMENT RANCH VILLAGE 1B PH 1 MOR BB-01
488-140-031-000	1	F	406.88	406.88	LDR	0.0	LT 68 FIDDYMENT RANCH VILLAGE 1B PH 1 MOR BB-01
488-140-032-000	1	F	406.88	406.88	LDR	0.0	LT 69 FIDDYMENT RANCH VILLAGE 1B PH 1 MOR BB-01
488-140-033-000	1	F	406.88	406.88	LDR	0.0	LT 80 FIDDYMENT RANCH VILLAGE 1B PH 1 MOR BB-01
488-140-034-000	1	F	406.88	406.88	LDR	0.0	LT 81 FIDDYMENT RANCH VILLAGE 1B PH 1 MOR BB-01
488-140-035-000	1	F	406.88	406.88	LDR	0.0	LT 82 FIDDYMENT RANCH VILLAGE 1B PH 1 MOR BB-01
488-140-036-000	1	F	406.88	406.88	LDR	0.0	LT 83 FIDDYMENT RANCH VILLAGE 1B PH 1 MOR BB-01
488-140-038-000	1	F	406.88	406.88	LDR	0.0	LOT 70 FIDDYMENT RNCH VILL 1-B PH2 MOR BB-48
488-140-039-000	1	F	406.88	406.88	LDR	0.0	LOT 71 FIDDYMENT RNCH VILL 1-B PH2 MOR BB-48

City of Roseville
Community Facilities District No. 3 (Municipal Services)
Fiscal Year 2016/17 Tax Roll

ASSESSOR PARCEL NUMBER	ANNEXATION RATE AREA	ANNEX NO.	TOTAL CHARGE	MAXIMUM TAX	LAND USE	TAX ACRES	LEGAL DESC
488-140-040-000	1	F	406.88	406.88	LDR	0.0	LOT 72 FIDDYMENT RNCH VILL 1-B PH2 MOR BB-48
488-140-041-000	1	F	406.88	406.88	LDR	0.0	LOT 73 FIDDYMENT RNCH VILL 1-B PH2 MOR BB-48
488-140-042-000	1	F	406.88	406.88	LDR	0.0	LOT 74 FIDDYMENT RNCH VILL 1-B PH2 MOR BB-48
488-140-043-000	1	F	406.88	406.88	LDR	0.0	LOT 75 FIDDYMENT RNCH VILL 1-B PH2 MOR BB-48
488-140-044-000	1	F	406.88	406.88	LDR	0.0	LOT 76 FIDDYMENT RNCH VILL 1-B PH2 MOR BB-48
488-140-045-000	1	F	406.88	406.88	LDR	0.0	LOT 77 FIDDYMENT RNCH VILL 1-B PH2 MOR BB-48
488-140-046-000	1	F	406.88	406.88	LDR	0.0	LOT 78 FIDDYMENT RNCH VILL 1-B PH2 MOR BB-48
488-140-047-000	1	F	406.88	406.88	LDR	0.0	LOT 79 FIDDYMENT RNCH VILL 1-B PH2 MOR BB-48
490-010-001-000	1	F	406.88	406.88	LDR	0.0	LOT 1, WESTPARK VILLAGE 3A, MOR AA-83
490-010-002-000	1	F	406.88	406.88	LDR	0.0	LOT 2, WESTPARK VILLAGE 3A, MOR AA-83
490-010-003-000	1	F	406.88	406.88	LDR	0.0	LOT 3, WESTPARK VILLAGE 3A, MOR AA-83
490-010-004-000	1	F	406.88	406.88	LDR	0.0	LOT 4, WESTPARK VILLAGE 3A, MOR AA-83
490-010-005-000	1	F	406.88	406.88	LDR	0.0	LOT 5, WESTPARK VILLAGE 3A, MOR AA-83
490-010-006-000	1	F	406.88	406.88	LDR	0.0	LOT 6, WESTPARK VILLAGE 3A, MOR AA-83
490-010-007-000	1	F	406.88	406.88	LDR	0.0	LOT 7, WESTPARK VILLAGE 3A, MOR AA-83
490-010-008-000	1	F	406.88	406.88	LDR	0.0	LOT 8, WESTPARK VILLAGE 3A, MOR AA-83
490-010-009-000	1	F	406.88	406.88	LDR	0.0	LOT 9, WESTPARK VILLAGE 3A, MOR AA-83
490-010-010-000	1	F	406.88	406.88	LDR	0.0	LOT 10, WESTPARK VILLAGE 3A, MOR AA-83
490-010-011-000	1	F	406.88	406.88	LDR	0.0	LOT 11, WESTPARK VILLAGE 3A, MOR AA-83
490-010-012-000	1	F	406.88	406.88	LDR	0.0	LOT 12, WESTPARK VILLAGE 3A, MOR AA-83
490-010-013-000	1	F	406.88	406.88	LDR	0.0	LOT 13, WESTPARK VILLAGE 3A, MOR AA-83
490-010-014-000	1	F	406.88	406.88	LDR	0.0	LOT 14, WESTPARK VILLAGE 3A, MOR AA-83
490-010-015-000	1	F	406.88	406.88	LDR	0.0	LOT 15, WESTPARK VILLAGE 3A, MOR AA-83
490-010-016-000	1	F	406.88	406.88	LDR	0.0	LOT 16, WESTPARK VILLAGE 3A, MOR AA-83
490-010-017-000	1	F	406.88	406.88	LDR	0.0	LOT 17, WESTPARK VILLAGE 3A, MOR AA-83
490-010-018-000	1	F	406.88	406.88	LDR	0.0	LOT 18, WESTPARK VILLAGE 3A, MOR AA-83
490-010-019-000	1	F	406.88	406.88	LDR	0.0	LOT 19, WESTPARK VILLAGE 3A, MOR AA-83
490-010-020-000	1	F	406.88	406.88	LDR	0.0	LOT 20, WESTPARK VILLAGE 3A, MOR AA-83
490-010-021-000	1	F	406.88	406.88	LDR	0.0	LOT 21, WESTPARK VILLAGE 3A, MOR AA-83
490-010-022-000	1	F	406.88	406.88	LDR	0.0	LOT 22, WESTPARK VILLAGE 3A, MOR AA-83
490-010-023-000	1	F	406.88	406.88	LDR	0.0	LOT 23, WESTPARK VILLAGE 3A, MOR AA-83
490-010-024-000	1	F	406.88	406.88	LDR	0.0	LOT 24, WESTPARK VILLAGE 3A, MOR AA-83
490-010-025-000	1	F	406.88	406.88	LDR	0.0	LOT 25, WESTPARK VILLAGE 3A, MOR AA-83
490-010-026-000	1	F	406.88	406.88	LDR	0.0	LOT 26, WESTPARK VILLAGE 3A, MOR AA-83
490-010-027-000	1	F	406.88	406.88	LDR	0.0	LOT 27, WESTPARK VILLAGE 3A, MOR AA-83
490-010-028-000	1	F	406.88	406.88	LDR	0.0	LOT 28, WESTPARK VILLAGE 3A, MOR AA-83

City of Roseville
Community Facilities District No. 3 (Municipal Services)
Fiscal Year 2016/17 Tax Roll

ASSESSOR PARCEL NUMBER	ANNEXATION RATE AREA	ANNEX NO.	TOTAL CHARGE	MAXIMUM TAX	LAND USE	TAX ACRES	LEGAL DESC
490-010-029-000	1	F	406.88	406.88	LDR	0.0	LOT 29, WESTPARK VILLAGE 3A, MOR AA-83
490-010-030-000	1	F	406.88	406.88	LDR	0.0	LOT 30, WESTPARK VILLAGE 3A, MOR AA-83
490-010-031-000	1	F	406.88	406.88	LDR	0.0	LOT 31, WESTPARK VILLAGE 3A, MOR AA-83
490-010-032-000	1	F	406.88	406.88	LDR	0.0	LOT 32, WESTPARK VILLAGE 3A, MOR AA-83
490-010-033-000	1	F	406.88	406.88	LDR	0.0	LOT 33, WESTPARK VILLAGE 3A, MOR AA-83
490-010-034-000	1	F	406.88	406.88	LDR	0.0	LOT 34, WESTPARK VILLAGE 3A, MOR AA-83
490-010-035-000	1	F	406.88	406.88	LDR	0.0	LOT 35, WESTPARK VILLAGE 3A, MOR AA-83
490-010-036-000	1	F	406.88	406.88	LDR	0.0	LOT 36, WESTPARK VILLAGE 3A, MOR AA-83
490-010-037-000	1	F	406.88	406.88	LDR	0.0	LOT 37, WESTPARK VILLAGE 3A, MOR AA-83
490-010-038-000	1	F	406.88	406.88	LDR	0.0	LOT 38, WESTPARK VILLAGE 3A, MOR AA-83
490-010-039-000	1	F	406.88	406.88	LDR	0.0	LOT 39, WESTPARK VILLAGE 3A, MOR AA-83
490-010-040-000	1	F	406.88	406.88	LDR	0.0	LOT 40, WESTPARK VILLAGE 3A, MOR AA-83
490-010-041-000	1	F	406.88	406.88	LDR	0.0	LOT 41, WESTPARK VILLAGE 3A, MOR AA-83
490-010-042-000	1	F	406.88	406.88	LDR	0.0	LOT 42, WESTPARK VILLAGE 3A, MOR AA-83
490-010-043-000	1	F	406.88	406.88	LDR	0.0	LOT 43, WESTPARK VILLAGE 3A, MOR AA-83
490-010-044-000	1	F	406.88	406.88	LDR	0.0	LOT 44, WESTPARK VILLAGE 3A, MOR AA-83
490-010-045-000	1	F	406.88	406.88	LDR	0.0	LOT 45, WESTPARK VILLAGE 3A, MOR AA-83
490-010-046-000	1	F	406.88	406.88	LDR	0.0	LOT 46, WESTPARK VILLAGE 3A, MOR AA-83
490-010-047-000	1	F	406.88	406.88	LDR	0.0	LOT 47, WESTPARK VILLAGE 3A, MOR AA-83
490-010-048-000	1	F	406.88	406.88	LDR	0.0	LOT 48, WESTPARK VILLAGE 3A, MOR AA-83
490-010-049-000	1	F	406.88	406.88	LDR	0.0	LOT 49, WESTPARK VILLAGE 3A, MOR AA-83
490-010-050-000	1	F	406.88	406.88	LDR	0.0	LOT 50, WESTPARK VILLAGE 3A, MOR AA-83
490-010-051-000	1	F	406.88	406.88	LDR	0.0	LOT 51, WESTPARK VILLAGE 3A, MOR AA-83
490-010-052-000	1	F	406.88	406.88	LDR	0.0	LOT 52, WESTPARK VILLAGE 3A, MOR AA-83
490-010-053-000	1	F	406.88	406.88	LDR	0.0	LOT 53, WESTPARK VILLAGE 3A, MOR AA-83
490-010-054-000	1	F	406.88	406.88	LDR	0.0	LOT 54, WESTPARK VILLAGE 3A, MOR AA-83
490-010-055-000	1	F	406.88	406.88	LDR	0.0	LOT 146, WESTPARK VILLAGE 3A, MOR AA-83
490-010-056-000	1	F	406.88	406.88	LDR	0.0	LOT 147, WESTPARK VILLAGE 3A, MOR AA-83
490-010-057-000	1	F	406.88	406.88	LDR	0.0	LOT 148, WESTPARK VILLAGE 3A, MOR AA-83
490-010-058-000	1	F	406.88	406.88	LDR	0.0	LOT 149, WESTPARK VILLAGE 3A, MOR AA-83
490-010-059-000	1	F	406.88	406.88	LDR	0.0	LOT 150, WESTPARK VILLAGE 3A, MOR AA-83
490-010-060-000	1	F	406.88	406.88	LDR	0.0	LOT 151, WESTPARK VILLAGE 3A, MOR AA-83
490-010-061-000	1	F	406.88	406.88	LDR	0.0	LOT 152, WESTPARK VILLAGE 3A, MOR AA-83
490-010-062-000	1	F	406.88	406.88	LDR	0.0	LOT 153, WESTPARK VILLAGE 3A, MOR AA-83
490-010-063-000	1	F	406.88	406.88	LDR	0.0	LOT 154, WESTPARK VILLAGE 3A, MOR AA-83
490-010-064-000	1	F	406.88	406.88	LDR	0.0	LOT 155, WESTPARK VILLAGE 3A, MOR AA-83

**City of Roseville
Community Facilities District No. 3 (Municipal Services)
Fiscal Year 2016/17 Tax Roll**

ASSESSOR PARCEL NUMBER	ANNEXATION RATE AREA	ANNEX NO.	TOTAL CHARGE	MAXIMUM TAX	LAND USE	TAX ACRES	LEGAL DESC
490-010-065-000	1	F	406.88	406.88	LDR	0.0	LOT 156, WESTPARK VILLAGE 3A, MOR AA-83
490-010-066-000	1	F	406.88	406.88	LDR	0.0	LOT 157, WESTPARK VILLAGE 3A, MOR AA-83
490-010-067-000	1	F	406.88	406.88	LDR	0.0	LOT 180, WESTPARK VILLAGE 3A, MOR AA-83
490-010-068-000	1	F	406.88	406.88	LDR	0.0	LOT 181, WESTPARK VILLAGE 3A, MOR AA-83
490-010-069-000	1	F	406.88	406.88	LDR	0.0	LOT 182, WESTPARK VILLAGE 3A, MOR AA-83
490-010-070-000	1	F	406.88	406.88	LDR	0.0	LOT 183, WESTPARK VILLAGE 3A, MOR AA-83
490-010-071-000	1	F	406.88	406.88	LDR	0.0	LOT 184, WESTPARK VILLAGE 3A, MOR AA-83
490-010-072-000	1	F	406.88	406.88	LDR	0.0	LOT 185, WESTPARK VILLAGE 3A, MOR AA-83
490-010-073-000	1	F	406.88	406.88	LDR	0.0	LOT 186, WESTPARK VILLAGE 3A, MOR AA-83
490-010-074-000	1	F	406.88	406.88	LDR	0.0	LOT 187, WESTPARK VILLAGE 3A, MOR AA-83
490-010-075-000	1	F	406.88	406.88	LDR	0.0	LOT 188, WESTPARK VILLAGE 3A, MOR AA-83
490-010-076-000	1	F	406.88	406.88	LDR	0.0	LOT 189, WESTPARK VILLAGE 3A, MOR AA-83
490-010-077-000	1	F	406.88	406.88	LDR	0.0	LOT 190, WESTPARK VILLAGE 3A, MOR AA-83
490-010-078-000	1	F	406.88	406.88	LDR	0.0	LOT 191, WESTPARK VILLAGE 3A, MOR AA-83
490-010-079-000	1	F	406.88	406.88	LDR	0.0	LOT 192, WESTPARK VILLAGE 3A, MOR AA-83
490-010-080-000	1	F	406.88	406.88	LDR	0.0	LOT 193, WESTPARK VILLAGE 3A, MOR AA-83
490-010-081-000	1	F	406.88	406.88	LDR	0.0	LOT 194, WESTPARK VILLAGE 3A, MOR AA-83
490-010-082-000	1	F	406.88	406.88	LDR	0.0	LOT 195, WESTPARK VILLAGE 3A, MOR AA-83
490-010-083-000	1	F	406.88	406.88	LDR	0.0	LOT 196, WESTPARK VILLAGE 3A, MOR AA-83
490-010-084-000	1	F	406.88	406.88	LDR	0.0	LOT 197, WESTPARK VILLAGE 3A, MOR AA-83
490-010-085-000	1	F	406.88	406.88	LDR	0.0	LOT 198, WESTPARK VILLAGE 3A, MOR AA-83
490-020-001-000	1	F	406.88	406.88	LDR	0.0	LOT 55, WESTPARK VILLAGE 3A, MOR AA-83
490-020-002-000	1	F	406.88	406.88	LDR	0.0	LOT 56, WESTPARK VILLAGE 3A, MOR AA-83
490-020-003-000	1	F	406.88	406.88	LDR	0.0	LOT 57, WESTPARK VILLAGE 3A, MOR AA-83
490-020-004-000	1	F	406.88	406.88	LDR	0.0	LOT 58, WESTPARK VILLAGE 3A, MOR AA-83
490-020-005-000	1	F	406.88	406.88	LDR	0.0	LOT 59, WESTPARK VILLAGE 3A, MOR AA-83
490-020-006-000	1	F	406.88	406.88	LDR	0.0	LOT 60, WESTPARK VILLAGE 3A, MOR AA-83
490-020-007-000	1	F	406.88	406.88	LDR	0.0	LOT 61, WESTPARK VILLAGE 3A, MOR AA-83
490-020-008-000	1	F	406.88	406.88	LDR	0.0	LOT 62, WESTPARK VILLAGE 3A, MOR AA-83
490-020-009-000	1	F	406.88	406.88	LDR	0.0	LOT 63, WESTPARK VILLAGE 3A, MOR AA-83
490-020-010-000	1	F	406.88	406.88	LDR	0.0	LOT 64, WESTPARK VILLAGE 3A, MOR AA-83
490-020-011-000	1	F	406.88	406.88	LDR	0.0	LOT 65, WESTPARK VILLAGE 3A, MOR AA-83
490-020-012-000	1	F	406.88	406.88	LDR	0.0	LOT 66, WESTPARK VILLAGE 3A, MOR AA-83
490-020-013-000	1	F	406.88	406.88	LDR	0.0	LOT 67, WESTPARK VILLAGE 3A, MOR AA-83
490-020-014-000	1	F	406.88	406.88	LDR	0.0	LOT 68, WESTPARK VILLAGE 3A, MOR AA-83
490-020-015-000	1	F	406.88	406.88	LDR	0.0	LOT 69, WESTPARK VILLAGE 3A, MOR AA-83

**City of Roseville
Community Facilities District No. 3 (Municipal Services)
Fiscal Year 2016/17 Tax Roll**

ASSESSOR PARCEL NUMBER	ANNEXATION RATE AREA	ANNEX NO.	TOTAL CHARGE	MAXIMUM TAX	LAND USE	TAX ACRES	LEGAL DESC
490-020-016-000	1	F	406.88	406.88	LDR	0.0	LOT 80, WESTPARK VILLAGE 3A, MOR AA-83
490-020-017-000	1	F	406.88	406.88	LDR	0.0	LOT 81, WESTPARK VILLAGE 3A, MOR AA-83
490-020-018-000	1	F	406.88	406.88	LDR	0.0	LOT 82, WESTPARK VILLAGE 3A, MOR AA-83
490-020-019-000	1	F	406.88	406.88	LDR	0.0	LOT 83, WESTPARK VILLAGE 3A, MOR AA-83
490-020-020-000	1	F	406.88	406.88	LDR	0.0	LOT 84, WESTPARK VILLAGE 3A, MOR AA-83
490-020-021-000	1	F	406.88	406.88	LDR	0.0	LOT 85, WESTPARK VILLAGE 3A, MOR AA-83
490-020-022-000	1	F	406.88	406.88	LDR	0.0	LOT 86, WESTPARK VILLAGE 3A, MOR AA-83
490-020-023-000	1	F	406.88	406.88	LDR	0.0	LOT 87, WESTPARK VILLAGE 3A, MOR AA-83
490-020-024-000	1	F	406.88	406.88	LDR	0.0	LOT 88, WESTPARK VILLAGE 3A, MOR AA-83
490-020-025-000	1	F	406.88	406.88	LDR	0.0	LOT 89, WESTPARK VILLAGE 3A, MOR AA-83
490-020-026-000	1	F	406.88	406.88	LDR	0.0	LOT 90, WESTPARK VILLAGE 3A, MOR AA-83
490-020-027-000	1	F	406.88	406.88	LDR	0.0	LOT 91, WESTPARK VILLAGE 3A, MOR AA-83
490-020-028-000	1	F	406.88	406.88	LDR	0.0	LOT 92, WESTPARK VILLAGE 3A, MOR AA-83
490-020-029-000	1	F	406.88	406.88	LDR	0.0	LOT 93, WESTPARK VILLAGE 3A, MOR AA-83
490-020-030-000	1	F	406.88	406.88	LDR	0.0	LOT 94, WESTPARK VILLAGE 3A, MOR AA-83
490-020-031-000	1	F	406.88	406.88	LDR	0.0	LOT 95, WESTPARK VILLAGE 3A, MOR AA-83
490-020-032-000	1	F	406.88	406.88	LDR	0.0	LOT 96, WESTPARK VILLAGE 3A, MOR AA-83
490-020-033-000	1	F	406.88	406.88	LDR	0.0	LOT 97, WESTPARK VILLAGE 3A, MOR AA-83
490-020-034-000	1	F	406.88	406.88	LDR	0.0	LOT 98, WESTPARK VILLAGE 3A, MOR AA-83
490-020-035-000	1	F	406.88	406.88	LDR	0.0	LOT 107, WESTPARK VILLAGE 3A, MOR AA-83
490-020-036-000	1	F	406.88	406.88	LDR	0.0	LOT 108, WESTPARK VILLAGE 3A, MOR AA-83
490-020-037-000	1	F	406.88	406.88	LDR	0.0	LOT 109, WESTPARK VILLAGE 3A, MOR AA-83
490-020-038-000	1	F	406.88	406.88	LDR	0.0	LOT 110, WESTPARK VILLAGE 3A, MOR AA-83
490-020-039-000	1	F	406.88	406.88	LDR	0.0	LOT 111, WESTPARK VILLAGE 3A, MOR AA-83
490-020-040-000	1	F	406.88	406.88	LDR	0.0	LOT 112, WESTPARK VILLAGE 3A, MOR AA-83
490-020-041-000	1	F	406.88	406.88	LDR	0.0	LOT 113, WESTPARK VILLAGE 3A, MOR AA-83
490-020-042-000	1	F	406.88	406.88	LDR	0.0	LOT 114, WESTPARK VILLAGE 3A, MOR AA-83
490-020-043-000	1	F	406.88	406.88	LDR	0.0	LOT 115, WESTPARK VILLAGE 3A, MOR AA-83
490-020-044-000	1	F	406.88	406.88	LDR	0.0	LOT 116, WESTPARK VILLAGE 3A, MOR AA-83
490-020-045-000	1	F	406.88	406.88	LDR	0.0	LOT 117, WESTPARK VILLAGE 3A, MOR AA-83
490-020-049-000	1	F	406.88	406.88	LDR	0.0	LOT 118 WESTPARK VILLAGE 3B MOR BK BB, PG 52
490-020-050-000	1	F	406.88	406.88	LDR	0.0	LOT 119 WESTPARK VILLAGE 3B MOR BK BB, PG 52
490-020-051-000	1	F	406.88	406.88	LDR	0.0	LOT 120 WESTPARK VILLAGE 3B MOR BK BB, PG 52
490-020-052-000	1	F	406.88	406.88	LDR	0.0	LOT 121 WESTPARK VILLAGE 3B MOR BK BB, PG 52
490-020-053-000	1	F	406.88	406.88	LDR	0.0	LOT 122 WESTPARK VILLAGE 3B MOR BK BB, PG 52
490-020-054-000	1	F	406.88	406.88	LDR	0.0	LOT 123 WESTPARK VILLAGE 3B MOR BK BB, PG 52

City of Roseville
Community Facilities District No. 3 (Municipal Services)
Fiscal Year 2016/17 Tax Roll

ASSESSOR PARCEL NUMBER	ANNEXATION RATE AREA	ANNEX NO.	TOTAL CHARGE	MAXIMUM TAX	LAND USE	TAX ACRES	LEGAL DESC
490-020-055-000	1	F	406.88	406.88	LDR	0.0	LOT 124 WESTPARK VILLAGE 3B MOR BK BB, PG 52
490-020-056-000	1	F	406.88	406.88	LDR	0.0	LOT 125 WESTPARK VILLAGE 3B MOR BK BB, PG 52
490-020-057-000	1	F	406.88	406.88	LDR	0.0	LOT 126 WESTPARK VILLAGE 3B MOR BK BB, PG 52
490-020-058-000	1	F	406.88	406.88	LDR	0.0	LOT 127 WESTPARK VILLAGE 3B MOR BK BB, PG 52
490-020-059-000	1	F	406.88	406.88	LDR	0.0	LOT 128 WESTPARK VILLAGE 3B MOR BK BB, PG 52
490-020-060-000	1	F	406.88	406.88	LDR	0.0	LOT 129 WESTPARK VILLAGE 3B MOR BK BB, PG 52
490-020-061-000	1	F	406.88	406.88	LDR	0.0	LOT 130 WESTPARK VILLAGE 3B MOR BK BB, PG 52
490-020-062-000	1	F	406.88	406.88	LDR	0.0	LOT 131 WESTPARK VILLAGE 3B MOR BK BB, PG 52
490-020-063-000	1	F	406.88	406.88	LDR	0.0	LOT 132 WESTPARK VILLAGE 3B MOR BK BB, PG 52
490-030-001-000	1	F	406.88	406.88	LDR	0.0	LOT 70, WESTPARK VILLAGE 3A, MOR AA-83
490-030-002-000	1	F	406.88	406.88	LDR	0.0	LOT 71, WESTPARK VILLAGE 3A, MOR AA-83
490-030-003-000	1	F	406.88	406.88	LDR	0.0	LOT 72, WESTPARK VILLAGE 3A, MOR AA-83
490-030-004-000	1	F	406.88	406.88	LDR	0.0	LOT 73, WESTPARK VILLAGE 3A, MOR AA-83
490-030-005-000	1	F	406.88	406.88	LDR	0.0	LOT 74, WESTPARK VILLAGE 3A, MOR AA-83
490-030-006-000	1	F	406.88	406.88	LDR	0.0	LOT 75, WESTPARK VILLAGE 3A, MOR AA-83
490-030-007-000	1	F	406.88	406.88	LDR	0.0	LOT 76, WESTPARK VILLAGE 3A, MOR AA-83
490-030-008-000	1	F	406.88	406.88	LDR	0.0	LOT 77, WESTPARK VILLAGE 3A, MOR AA-83
490-030-009-000	1	F	406.88	406.88	LDR	0.0	LOT 78, WESTPARK VILLAGE 3A, MOR AA-83
490-030-010-000	1	F	406.88	406.88	LDR	0.0	LOT 79, WESTPARK VILLAGE 3A, MOR AA-83
490-030-011-000	1	F	406.88	406.88	LDR	0.0	LOT 99, WESTPARK VILLAGE 3A, MOR AA-83
490-030-012-000	1	F	406.88	406.88	LDR	0.0	LOT 100, WESTPARK VILLAGE 3A, MOR AA-83
490-030-013-000	1	F	406.88	406.88	LDR	0.0	LOT 101, WESTPARK VILLAGE 3A, MOR AA-83
490-030-014-000	1	F	406.88	406.88	LDR	0.0	LOT 102, WESTPARK VILLAGE 3A, MOR AA-83
490-030-015-000	1	F	406.88	406.88	LDR	0.0	LOT 103, WESTPARK VILLAGE 3A, MOR AA-83
490-030-016-000	1	F	406.88	406.88	LDR	0.0	LOT 104, WESTPARK VILLAGE 3A, MOR AA-83
490-030-017-000	1	F	406.88	406.88	LDR	0.0	LOT 105, WESTPARK VILLAGE 3A, MOR AA-83
490-030-018-000	1	F	406.88	406.88	LDR	0.0	LOT 106, WESTPARK VILLAGE 3A, MOR AA-83
490-030-019-000	1	F	406.88	406.88	LDR	0.0	LOT 139, WESTPARK VILLAGE 3A, MOR AA-83
490-030-020-000	1	F	406.88	406.88	LDR	0.0	LOT 140, WESTPARK VILLAGE 3A, MOR AA-83
490-030-021-000	1	F	406.88	406.88	LDR	0.0	LOT 141, WESTPARK VILLAGE 3A, MOR AA-83
490-030-022-000	1	F	406.88	406.88	LDR	0.0	LOT 142, WESTPARK VILLAGE 3A, MOR AA-83
490-030-023-000	1	F	406.88	406.88	LDR	0.0	LOT 143, WESTPARK VILLAGE 3A, MOR AA-83
490-030-024-000	1	F	406.88	406.88	LDR	0.0	LOT 144, WESTPARK VILLAGE 3A, MOR AA-83
490-030-025-000	1	F	406.88	406.88	LDR	0.0	LOT 145, WESTPARK VILLAGE 3A, MOR AA-83
490-030-026-000	1	F	406.88	406.88	LDR	0.0	LOT 158, WESTPARK VILLAGE 3A, MOR AA-83
490-030-027-000	1	F	406.88	406.88	LDR	0.0	LOT 159, WESTPARK VILLAGE 3A, MOR AA-83

**City of Roseville
Community Facilities District No. 3 (Municipal Services)
Fiscal Year 2016/17 Tax Roll**

ASSESSOR PARCEL NUMBER	ANNEXATION RATE AREA	ANNEX NO.	TOTAL CHARGE	MAXIMUM TAX	LAND USE	TAX ACRES	LEGAL DESC
490-030-028-000	1	F	406.88	406.88	LDR	0.0	LOT 160, WESTPARK VILLAGE 3A, MOR AA-83
490-030-029-000	1	F	406.88	406.88	LDR	0.0	LOT 161, WESTPARK VILLAGE 3A, MOR AA-83
490-030-030-000	1	F	406.88	406.88	LDR	0.0	LOT 162, WESTPARK VILLAGE 3A, MOR AA-83
490-030-031-000	1	F	406.88	406.88	LDR	0.0	LOT 163, WESTPARK VILLAGE 3A, MOR AA-83
490-030-032-000	1	F	406.88	406.88	LDR	0.0	LOT 164, WESTPARK VILLAGE 3A, MOR AA-83
490-030-033-000	1	F	406.88	406.88	LDR	0.0	LOT 165, WESTPARK VILLAGE 3A, MOR AA-83
490-030-034-000	1	F	406.88	406.88	LDR	0.0	LOT 170, WESTPARK VILLAGE 3A, MOR AA-83
490-030-035-000	1	F	406.88	406.88	LDR	0.0	LOT 171, WESTPARK VILLAGE 3A, MOR AA-83
490-030-036-000	1	F	406.88	406.88	LDR	0.0	LOT 172, WESTPARK VILLAGE 3A, MOR AA-83
490-030-037-000	1	F	406.88	406.88	LDR	0.0	LOT 173, WESTPARK VILLAGE 3A, MOR AA-83
490-030-038-000	1	F	406.88	406.88	LDR	0.0	LOT 174, WESTPARK VILLAGE 3A, MOR AA-83
490-030-039-000	1	F	406.88	406.88	LDR	0.0	LOT 175, WESTPARK VILLAGE 3A, MOR AA-83
490-030-040-000	1	F	406.88	406.88	LDR	0.0	LOT 176, WESTPARK VILLAGE 3A, MOR AA-83
490-030-041-000	1	F	406.88	406.88	LDR	0.0	LOT 177, WESTPARK VILLAGE 3A, MOR AA-83
490-030-042-000	1	F	406.88	406.88	LDR	0.0	LOT 178, WESTPARK VILLAGE 3A, MOR AA-83
490-030-043-000	1	F	406.88	406.88	LDR	0.0	LOT 179, WESTPARK VILLAGE 3A, MOR AA-83
490-030-046-000	1	F	406.88	406.88	LDR	0.0	LOT 133 WESTPARK VILLAGE 3B MOR BK BB, PG 52
490-030-047-000	1	F	406.88	406.88	LDR	0.0	LOT 134 WESTPARK VILLAGE 3B MOR BK BB, PG 52
490-030-048-000	1	F	406.88	406.88	LDR	0.0	LOT 135 WESTPARK VILLAGE 3B MOR BK BB, PG 52
490-030-049-000	1	F	406.88	406.88	LDR	0.0	LOT 136 WESTPARK VILLAGE 3B MOR BK BB, PG 52
490-030-050-000	1	F	406.88	406.88	LDR	0.0	LOT 137 WESTPARK VILLAGE 3B MOR BK BB, PG 52
490-030-051-000	1	F	406.88	406.88	LDR	0.0	LOT 138 WESTPARK VILLAGE 3B MOR BK BB, PG 52
490-030-052-000	1	F	406.88	406.88	LDR	0.0	LOT 166 WESTPARK VILLAGE 3B MOR BK BB, PG 52
490-030-053-000	1	F	406.88	406.88	LDR	0.0	LOT 167 WESTPARK VILLAGE 3B MOR BK BB, PG 52
490-030-054-000	1	F	406.88	406.88	LDR	0.0	LOT 168 WESTPARK VILLAGE 3B MOR BK BB, PG 52
490-030-055-000	1	F	406.88	406.88	LDR	0.0	LOT 169 WESTPARK VILLAGE 3B MOR BK BB, PG 52
490-040-001-000	1	F	406.88	406.88	LDR	0.0	LOT 1, WESTPARK VILLAGE 4A MOR AA-84
490-040-002-000	1	F	406.88	406.88	LDR	0.0	LOT 2, WESTPARK VILLAGE 4A MOR AA-84
490-040-003-000	1	F	406.88	406.88	LDR	0.0	LOT 3, WESTPARK VILLAGE 4A MOR AA-84
490-040-004-000	1	F	406.88	406.88	LDR	0.0	LOT 4, WESTPARK VILLAGE 4A MOR AA-84
490-040-005-000	1	F	406.88	406.88	LDR	0.0	LOT 5, WESTPARK VILLAGE 4A MOR AA-84
490-040-006-000	1	F	406.88	406.88	LDR	0.0	LOT 6, WESTPARK VILLAGE 4A MOR AA-84
490-040-007-000	1	F	406.88	406.88	LDR	0.0	LOT 18, WESTPARK VILLAGE 4A MOR AA-84
490-040-008-000	1	F	406.88	406.88	LDR	0.0	LOT 19, WESTPARK VILLAGE 4A MOR AA-84
490-040-009-000	1	F	406.88	406.88	LDR	0.0	LOT 20, WESTPARK VILLAGE 4A MOR AA-84
490-040-010-000	1	F	406.88	406.88	LDR	0.0	LOT 95, WESTPARK VILLAGE 4A MOR AA-84

**City of Roseville
Community Facilities District No. 3 (Municipal Services)
Fiscal Year 2016/17 Tax Roll**

ASSESSOR PARCEL NUMBER	ANNEXATION RATE AREA	ANNEX NO.	TOTAL CHARGE	MAXIMUM TAX	LAND USE	TAX ACRES	LEGAL DESC
490-040-011-000	1	F	406.88	406.88	LDR	0.0	LOT 96, WESTPARK VILLAGE 4A MOR AA-84
490-040-012-000	1	F	406.88	406.88	LDR	0.0	LOT 97, WESTPARK VILLAGE 4A MOR AA-84
490-040-013-000	1	F	406.88	406.88	LDR	0.0	LOT 98, WESTPARK VILLAGE 4A MOR AA-84
490-040-014-000	1	F	406.88	406.88	LDR	0.0	LOT 99, WESTPARK VILLAGE 4A MOR AA-84
490-040-015-000	1	F	406.88	406.88	LDR	0.0	LOT 100, WESTPARK VILLAGE 4A MOR AA-84
490-040-016-000	1	F	406.88	406.88	LDR	0.0	LOT 101, WESTPARK VILLAGE 4A MOR AA-84
490-040-017-000	1	F	406.88	406.88	LDR	0.0	LOT 102, WESTPARK VILLAGE 4A MOR AA-84
490-040-018-000	1	F	406.88	406.88	LDR	0.0	LOT 103, WESTPARK VILLAGE 4A MOR AA-84
490-040-019-000	1	F	406.88	406.88	LDR	0.0	LOT 104, WESTPARK VILLAGE 4A MOR AA-84
490-040-020-000	1	F	406.88	406.88	LDR	0.0	LOT 105, WESTPARK VILLAGE 4A MOR AA-84
490-040-021-000	1	F	406.88	406.88	LDR	0.0	LOT 106, WESTPARK VILLAGE 4A MOR AA-84
490-040-022-000	1	F	406.88	406.88	LDR	0.0	LOT 107, WESTPARK VILLAGE 4A MOR AA-84
490-040-023-000	1	F	406.88	406.88	LDR	0.0	LOT 108, WESTPARK VILLAGE 4A MOR AA-84
490-040-024-000	1	F	406.88	406.88	LDR	0.0	LOT 109, WESTPARK VILLAGE 4A MOR AA-84
490-040-025-000	1	F	406.88	406.88	LDR	0.0	LOT 110, WESTPARK VILLAGE 4A MOR AA-84
490-040-027-000	1	F	406.88	406.88	LDR	0.0	LOT 112, WESTPARK VILLAGE 4A MOR AA-84
490-040-028-000	1	F	406.88	406.88	LDR	0.0	LOT 113, WESTPARK VILLAGE 4A MOR AA-84
490-040-029-000	1	F	406.88	406.88	LDR	0.0	LOT 114, WESTPARK VILLAGE 4A MOR AA-84
490-040-030-000	1	F	406.88	406.88	LDR	0.0	LOT 115, WESTPARK VILLAGE 4A MOR AA-84
490-040-031-000	1	F	406.88	406.88	LDR	0.0	LOT 116, WESTPARK VILLAGE 4A MOR AA-84
490-040-032-000	1	F	406.88	406.88	LDR	0.0	LOT 117, WESTPARK VILLAGE 4A MOR AA-84
490-040-033-000	1	F	406.88	406.88	LDR	0.0	LOT 118, WESTPARK VILLAGE 4A MOR AA-84
490-040-034-000	1	F	406.88	406.88	LDR	0.0	LOT 119, WESTPARK VILLAGE 4A MOR AA-84
490-040-035-000	1	F	406.88	406.88	LDR	0.0	LOT 120, WESTPARK VILLAGE 4A MOR AA-84
490-040-036-000	1	F	406.88	406.88	LDR	0.0	LOT 121, WESTPARK VILLAGE 4A MOR AA-84
490-040-037-000	1	F	406.88	406.88	LDR	0.0	LOT 122, WESTPARK VILLAGE 4A MOR AA-84
490-040-038-000	1	F	406.88	406.88	LDR	0.0	LOT 123, WESTPARK VILLAGE 4A MOR AA-84
490-040-039-000	1	F	406.88	406.88	LDR	0.0	LOT 124, WESTPARK VILLAGE 4A MOR AA-84
490-040-040-000	1	F	406.88	406.88	LDR	0.0	LOT 125, WESTPARK VILLAGE 4A MOR AA-84
490-040-041-000	1	F	406.88	406.88	LDR	0.0	LOT 126, WESTPARK VILLAGE 4A MOR AA-84
490-040-042-000	1	F	406.88	406.88	LDR	0.0	LOT 127, WESTPARK VILLAGE 4A MOR AA-84
490-040-043-000	1	F	406.88	406.88	LDR	0.0	LOT 128, WESTPARK VILLAGE 4A MOR AA-84
490-040-044-000	1	F	406.88	406.88	LDR	0.0	LOT 129, WESTPARK VILLAGE 4A MOR AA-84
490-040-045-000	1	F	406.88	406.88	LDR	0.0	LOT 130, WESTPARK VILLAGE 4A MOR AA-84
490-040-046-000	1	F	406.88	406.88	LDR	0.0	LOT 131, WESTPARK VILLAGE 4A MOR AA-84
490-040-047-000	1	F	406.88	406.88	LDR	0.0	LOT 132, WESTPARK VILLAGE 4A MOR AA-84

**City of Roseville
Community Facilities District No. 3 (Municipal Services)
Fiscal Year 2016/17 Tax Roll**

ASSESSOR PARCEL NUMBER	ANNEXATION RATE AREA	ANNEX NO.	TOTAL CHARGE	MAXIMUM TAX	LAND USE	TAX ACRES	LEGAL DESC
490-040-048-000	1	F	406.88	406.88	LDR	0.0	LOT 133, WESTPARK VILLAGE 4A MOR AA-84
490-040-049-000	1	F	406.88	406.88	LDR	0.0	LOT 134, WESTPARK VILLAGE 4A MOR AA-84
490-040-050-000	1	F	406.88	406.88	LDR	0.0	LOT 135, WESTPARK VILLAGE 4A MOR AA-84
490-040-051-000	1	F	406.88	406.88	LDR	0.0	LOT 136, WESTPARK VILLAGE 4A MOR AA-84
490-040-052-000	1	F	406.88	406.88	LDR	0.0	LOT 137, WESTPARK VILLAGE 4A MOR AA-84
490-040-053-000	1	F	406.88	406.88	LDR	0.0	LOT 138, WESTPARK VILLAGE 4A MOR AA-84
490-040-054-000	1	F	406.88	406.88	LDR	0.0	LOT 139, WESTPARK VILLAGE 4A MOR AA-84
490-040-055-000	1	F	406.88	406.88	LDR	0.0	LOT 140, WESTPARK VILLAGE 4A MOR AA-84
490-040-056-000	1	F	406.88	406.88	LDR	0.0	LOT 141, WESTPARK VILLAGE 4A MOR AA-84
490-040-057-000	1	F	406.88	406.88	LDR	0.0	LOT 142, WESTPARK VILLAGE 4A MOR AA-84
490-040-058-000	1	F	406.88	406.88	LDR	0.0	LOT 143, WESTPARK VILLAGE 4A MOR AA-84
490-040-059-000	1	F	406.88	406.88	LDR	0.0	LOT 144, WESTPARK VILLAGE 4A MOR AA-84
490-040-060-000	1	F	406.88	406.88	LDR	0.0	LOT 145, WESTPARK VILLAGE 4A MOR AA-84
490-040-061-000	1	F	406.88	406.88	LDR	0.0	LOT 146, WESTPARK VILLAGE 4A MOR AA-84
490-040-062-000	1	F	406.88	406.88	LDR	0.0	LOT 147, WESTPARK VILLAGE 4A MOR AA-84
490-040-066-000	1	F	406.88	406.88	LDR	0.0	LOT 7 WESTPARK VILLAGE 4B MOR BB-53
490-040-067-000	1	F	406.88	406.88	LDR	0.0	LOT 8 WESTPARK VILLAGE 4B MOR BB-53
490-040-068-000	1	F	406.88	406.88	LDR	0.0	LOT 9 WESTPARK VILLAGE 4B MOR BB-53
490-040-069-000	1	F	406.88	406.88	LDR	0.0	LOT 10 WESTPARK VILLAGE 4B MOR BB-53
490-040-070-000	1	F	406.88	406.88	LDR	0.0	LOT 11 WESTPARK VILLAGE 4B MOR BB-53
490-040-071-000	1	F	406.88	406.88	LDR	0.0	LOT 12 WESTPARK VILLAGE 4B MOR BB-53
490-040-072-000	1	F	406.88	406.88	LDR	0.0	LOT 13 WESTPARK VILLAGE 4B MOR BB-53
490-040-073-000	1	F	406.88	406.88	LDR	0.0	LOT 14 WESTPARK VILLAGE 4B MOR BB-53
490-040-074-000	1	F	406.88	406.88	LDR	0.0	LOT 15 WESTPARK VILLAGE 4B MOR BB-53
490-040-075-000	1	F	406.88	406.88	LDR	0.0	LOT 16 WESTPARK VILLAGE 4B MOR BB-53
490-040-076-000	1	F	406.88	406.88	LDR	0.0	LOT 17 WESTPARK VILLAGE 4B MOR BB-53
490-040-077-000	1	F	406.88	406.88	LDR	0.0	POR LOT 111, WPARK VILL 4A MOR AA-84
490-050-001-000	1	F	406.88	406.88	LDR	0.0	LOT 21, WESTPARK VILLAGE 4A MOR AA-84
490-050-002-000	1	F	406.88	406.88	LDR	0.0	LOT 22, WESTPARK VILLAGE 4A MOR AA-84
490-050-003-000	1	F	406.88	406.88	LDR	0.0	LOT 23, WESTPARK VILLAGE 4A MOR AA-84
490-050-004-000	1	F	406.88	406.88	LDR	0.0	LOT 37, WESTPARK VILLAGE 4A MOR AA-84
490-050-005-000	1	F	406.88	406.88	LDR	0.0	LOT 38, WESTPARK VILLAGE 4A MOR AA-84
490-050-006-000	1	F	406.88	406.88	LDR	0.0	LOT 39, WESTPARK VILLAGE 4A MOR AA-84
490-050-007-000	1	F	406.88	406.88	LDR	0.0	LOT 40, WESTPARK VILLAGE 4A MOR AA-84
490-050-008-000	1	F	406.88	406.88	LDR	0.0	LOT 41, WESTPARK VILLAGE 4A MOR AA-84
490-050-009-000	1	F	406.88	406.88	LDR	0.0	LOT 42, WESTPARK VILLAGE 4A MOR AA-84

**City of Roseville
Community Facilities District No. 3 (Municipal Services)
Fiscal Year 2016/17 Tax Roll**

ASSESSOR PARCEL NUMBER	ANNEXATION RATE AREA	ANNEX NO.	TOTAL CHARGE	MAXIMUM TAX	LAND USE	TAX ACRES	LEGAL DESC
490-050-010-000	1	F	406.88	406.88	LDR	0.0	LOT 43, WESTPARK VILLAGE 4A MOR AA-84
490-050-011-000	1	F	406.88	406.88	LDR	0.0	LOT 44, WESTPARK VILLAGE 4A MOR AA-84
490-050-012-000	1	F	406.88	406.88	LDR	0.0	LOT 45, WESTPARK VILLAGE 4A MOR AA-84
490-050-013-000	1	F	406.88	406.88	LDR	0.0	LOT 46, WESTPARK VILLAGE 4A MOR AA-84
490-050-014-000	1	F	406.88	406.88	LDR	0.0	LOT 47, WESTPARK VILLAGE 4A MOR AA-84
490-050-015-000	1	F	406.88	406.88	LDR	0.0	LOT 48, WESTPARK VILLAGE 4A MOR AA-84
490-050-016-000	1	F	406.88	406.88	LDR	0.0	LOT 49, WESTPARK VILLAGE 4A MOR AA-84
490-050-017-000	1	F	406.88	406.88	LDR	0.0	LOT 50, WESTPARK VILLAGE 4A MOR AA-84
490-050-018-000	1	F	406.88	406.88	LDR	0.0	LOT 51, WESTPARK VILLAGE 4A MOR AA-84
490-050-019-000	1	F	406.88	406.88	LDR	0.0	LOT 52, WESTPARK VILLAGE 4A MOR AA-84
490-050-020-000	1	F	406.88	406.88	LDR	0.0	LOT 53, WESTPARK VILLAGE 4A MOR AA-84
490-050-021-000	1	F	406.88	406.88	LDR	0.0	LOT 54, WESTPARK VILLAGE 4A MOR AA-84
490-050-022-000	1	F	406.88	406.88	LDR	0.0	LOT 55, WESTPARK VILLAGE 4A MOR AA-84
490-050-023-000	1	F	406.88	406.88	LDR	0.0	LOT 56, WESTPARK VILLAGE 4A MOR AA-84
490-050-024-000	1	F	406.88	406.88	LDR	0.0	LOT 57, WESTPARK VILLAGE 4A MOR AA-84
490-050-025-000	1	F	406.88	406.88	LDR	0.0	LOT 58, WESTPARK VILLAGE 4A MOR AA-84
490-050-026-000	1	F	406.88	406.88	LDR	0.0	LOT 59, WESTPARK VILLAGE 4A MOR AA-84
490-050-027-000	1	F	406.88	406.88	LDR	0.0	LOT 60, WESTPARK VILLAGE 4A MOR AA-84
490-050-028-000	1	F	406.88	406.88	LDR	0.0	LOT 61, WESTPARK VILLAGE 4A MOR AA-84
490-050-029-000	1	F	406.88	406.88	LDR	0.0	LOT 62, WESTPARK VILLAGE 4A MOR AA-84
490-050-030-000	1	F	406.88	406.88	LDR	0.0	LOT 63, WESTPARK VILLAGE 4A MOR AA-84
490-050-031-000	1	F	406.88	406.88	LDR	0.0	LOT 64, WESTPARK VILLAGE 4A MOR AA-84
490-050-032-000	1	F	406.88	406.88	LDR	0.0	LOT 65, WESTPARK VILLAGE 4A MOR AA-84
490-050-033-000	1	F	406.88	406.88	LDR	0.0	LOT 66, WESTPARK VILLAGE 4A MOR AA-84
490-050-034-000	1	F	406.88	406.88	LDR	0.0	LOT 67, WESTPARK VILLAGE 4A MOR AA-84
490-050-035-000	1	F	406.88	406.88	LDR	0.0	LOT 68, WESTPARK VILLAGE 4A MOR AA-84
490-050-036-000	1	F	406.88	406.88	LDR	0.0	LOT 69, WESTPARK VILLAGE 4A MOR AA-84
490-050-037-000	1	F	406.88	406.88	LDR	0.0	LOT 70, WESTPARK VILLAGE 4A MOR AA-84
490-050-038-000	1	F	406.88	406.88	LDR	0.0	LOT 71, WESTPARK VILLAGE 4A MOR AA-84
490-050-039-000	1	F	406.88	406.88	LDR	0.0	LOT 72, WESTPARK VILLAGE 4A MOR AA-84
490-050-040-000	1	F	406.88	406.88	LDR	0.0	LOT 73, WESTPARK VILLAGE 4A MOR AA-84
490-050-041-000	1	F	406.88	406.88	LDR	0.0	LOT 74, WESTPARK VILLAGE 4A MOR AA-84
490-050-042-000	1	F	406.88	406.88	LDR	0.0	LOT 75, WESTPARK VILLAGE 4A MOR AA-84
490-050-043-000	1	F	406.88	406.88	LDR	0.0	LOT 76, WESTPARK VILLAGE 4A MOR AA-84
490-050-044-000	1	F	406.88	406.88	LDR	0.0	LOT 77, WESTPARK VILLAGE 4A MOR AA-84
490-050-045-000	1	F	406.88	406.88	LDR	0.0	LOT 78, WESTPARK VILLAGE 4A MOR AA-84

City of Roseville
Community Facilities District No. 3 (Municipal Services)
Fiscal Year 2016/17 Tax Roll

ASSESSOR PARCEL NUMBER	ANNEXATION RATE AREA	ANNEX NO.	TOTAL CHARGE	MAXIMUM TAX	LAND USE	TAX ACRES	LEGAL DESC
490-050-046-000	1	F	406.88	406.88	LDR	0.0	LOT 79, WESTPARK VILLAGE 4A MOR AA-84
490-050-047-000	1	F	406.88	406.88	LDR	0.0	LOT 80, WESTPARK VILLAGE 4A MOR AA-84
490-050-048-000	1	F	406.88	406.88	LDR	0.0	LOT 81, WESTPARK VILLAGE 4A MOR AA-84
490-050-049-000	1	F	406.88	406.88	LDR	0.0	LOT 82, WESTPARK VILLAGE 4A MOR AA-84
490-050-050-000	1	F	406.88	406.88	LDR	0.0	LOT 83, WESTPARK VILLAGE 4A MOR AA-84
490-050-051-000	1	F	406.88	406.88	LDR	0.0	LOT 84, WESTPARK VILLAGE 4A MOR AA-84
490-050-052-000	1	F	406.88	406.88	LDR	0.0	LOT 85, WESTPARK VILLAGE 4A MOR AA-84
490-050-053-000	1	F	406.88	406.88	LDR	0.0	LOT 86, WESTPARK VILLAGE 4A MOR AA-84
490-050-054-000	1	F	406.88	406.88	LDR	0.0	LOT 87, WESTPARK VILLAGE 4A MOR AA-84
490-050-055-000	1	F	406.88	406.88	LDR	0.0	LOT 88, WESTPARK VILLAGE 4A MOR AA-84
490-050-056-000	1	F	406.88	406.88	LDR	0.0	LOT 89, WESTPARK VILLAGE 4A MOR AA-84
490-050-057-000	1	F	406.88	406.88	LDR	0.0	LOT 90, WESTPARK VILLAGE 4A MOR AA-84
490-050-058-000	1	F	406.88	406.88	LDR	0.0	LOT 91, WESTPARK VILLAGE 4A MOR AA-84
490-050-059-000	1	F	406.88	406.88	LDR	0.0	LOT 92, WESTPARK VILLAGE 4A MOR AA-84
490-050-060-000	1	F	406.88	406.88	LDR	0.0	LOT 93, WESTPARK VILLAGE 4A MOR AA-84
490-050-061-000	1	F	406.88	406.88	LDR	0.0	LOT 94, WESTPARK VILLAGE 4A MOR AA-84
490-050-066-000	1	F	406.88	406.88	LDR	0.0	LOT 24 WESTPARK VILLAGE 4B MOR BB-53
490-050-067-000	1	F	406.88	406.88	LDR	0.0	LOT 25 WESTPARK VILLAGE 4B MOR BB-53
490-050-068-000	1	F	406.88	406.88	LDR	0.0	LOT 26 WESTPARK VILLAGE 4B MOR BB-53
490-050-069-000	1	F	406.88	406.88	LDR	0.0	LOT 27 WESTPARK VILLAGE 4B MOR BB-53
490-050-070-000	1	F	406.88	406.88	LDR	0.0	LOT 28 WESTPARK VILLAGE 4B MOR BB-53
490-050-071-000	1	F	406.88	406.88	LDR	0.0	LOT 29 WESTPARK VILLAGE 4B MOR BB-53
490-050-072-000	1	F	406.88	406.88	LDR	0.0	LOT 30 WESTPARK VILLAGE 4B MOR BB-53
490-050-073-000	1	F	406.88	406.88	LDR	0.0	LOT 31 WESTPARK VILLAGE 4B MOR BB-53
490-050-074-000	1	F	406.88	406.88	LDR	0.0	LOT 32 WESTPARK VILLAGE 4B MOR BB-53
490-050-075-000	1	F	406.88	406.88	LDR	0.0	LOT 33 WESTPARK VILLAGE 4B MOR BB-53
490-050-076-000	1	F	406.88	406.88	LDR	0.0	LOT 34 WESTPARK VILLAGE 4B MOR BB-53
490-050-077-000	1	F	406.88	406.88	LDR	0.0	LOT 35 WESTPARK VILLAGE 4B MOR BB-53
490-050-078-000	1	F	406.88	406.88	LDR	0.0	LOT 36 WESTPARK VILLAGE 4B MOR BB-53
490-060-001-000	1	F	406.88	406.88	LDR	0.0	LT 1 WESTPRK VILLAGE 5 MOR BK AA PG 85
490-060-002-000	1	F	406.88	406.88	LDR	0.0	LT 2 WESTPRK VILLAGE 5 MOR BK AA PG 85
490-060-003-000	1	F	406.88	406.88	LDR	0.0	LT 3 WESTPRK VILLAGE 5 MOR BK AA PG 85
490-060-004-000	1	F	406.88	406.88	LDR	0.0	LT 4 WESTPRK VILLAGE 5 MOR BK AA PG 85
490-060-005-000	1	F	406.88	406.88	LDR	0.0	LT 5 WESTPRK VILLAGE 5 MOR BK AA PG 85
490-060-006-000	1	F	406.88	406.88	LDR	0.0	LT 6 WESTPRK VILLAGE 5 MOR BK AA PG 85
490-060-007-000	1	F	406.88	406.88	LDR	0.0	LT 7 WESTPRK VILLAGE 5 MOR BK AA PG 85

City of Roseville
Community Facilities District No. 3 (Municipal Services)
Fiscal Year 2016/17 Tax Roll

ASSESSOR PARCEL NUMBER	ANNEXATION RATE AREA	ANNEX NO.	TOTAL CHARGE	MAXIMUM TAX	LAND USE	TAX ACRES	LEGAL DESC
490-060-008-000	1	F	406.88	406.88	LDR	0.0	LT 8 WESTPRK VILLAGE 5 MOR BK AA PG 85
490-060-009-000	1	F	406.88	406.88	LDR	0.0	LT 9 WESTPRK VILLAGE 5 MOR BK AA PG 85
490-060-010-000	1	F	406.88	406.88	LDR	0.0	LT 10 WESTPRK VILLAGE 5 MOR BK AA PG 85
490-060-011-000	1	F	406.88	406.88	LDR	0.0	LT 11 WESTPRK VILLAGE 5 MOR BK AA PG 85
490-060-012-000	1	F	406.88	406.88	LDR	0.0	LT 12 WESTPRK VILLAGE 5 MOR BK AA PG 85
490-060-013-000	1	F	406.88	406.88	LDR	0.0	LT 13 WESTPRK VILLAGE 5 MOR BK AA PG 85
490-060-014-000	1	F	406.88	406.88	LDR	0.0	LT 14 WESTPRK VILLAGE 5 MOR BK AA PG 85
490-060-015-000	1	F	406.88	406.88	LDR	0.0	LT 15 WESTPRK VILLAGE 5 MOR BK AA PG 85
490-060-016-000	1	F	406.88	406.88	LDR	0.0	LT 16 WESTPRK VILLAGE 5 MOR BK AA PG 85
490-060-017-000	1	F	406.88	406.88	LDR	0.0	LT 17 WESTPRK VILLAGE 5 MOR BK AA PG 85
490-060-018-000	1	F	406.88	406.88	LDR	0.0	LT 18 WESTPRK VILLAGE 5 MOR BK AA PG 85
490-060-019-000	1	F	406.88	406.88	LDR	0.0	LT 19 WESTPRK VILLAGE 5 MOR BK AA PG 85
490-060-020-000	1	F	406.88	406.88	LDR	0.0	LT 20 WESTPRK VILLAGE 5 MOR BK AA PG 85
490-060-021-000	1	F	406.88	406.88	LDR	0.0	LT 21 WESTPRK VILLAGE 5 MOR BK AA PG 85
490-060-022-000	1	F	406.88	406.88	LDR	0.0	LT 22 WESTPRK VILLAGE 5 MOR BK AA PG 85
490-060-023-000	1	F	406.88	406.88	LDR	0.0	LT 23 WESTPRK VILLAGE 5 MOR BK AA PG 85
490-060-024-000	1	F	406.88	406.88	LDR	0.0	LT 24 WESTPRK VILLAGE 5 MOR BK AA PG 85
490-060-025-000	1	F	406.88	406.88	LDR	0.0	LT 25 WESTPRK VILLAGE 5 MOR BK AA PG 85
490-060-026-000	1	F	406.88	406.88	LDR	0.0	LT 26 WESTPRK VILLAGE 5 MOR BK AA PG 85
490-060-027-000	1	F	406.88	406.88	LDR	0.0	LT 27 WESTPRK VILLAGE 5 MOR BK AA PG 85
490-060-028-000	1	F	406.88	406.88	LDR	0.0	LT 28 WESTPRK VILLAGE 5 MOR BK AA PG 85
490-060-029-000	1	F	406.88	406.88	LDR	0.0	LT 29 WESTPRK VILLAGE 5 MOR BK AA PG 85
490-060-030-000	1	F	406.88	406.88	LDR	0.0	LT 30 WESTPRK VILLAGE 5 MOR BK AA PG 85
490-060-031-000	1	F	406.88	406.88	LDR	0.0	LT 31 WESTPRK VILLAGE 5 MOR BK AA PG 85
490-060-032-000	1	F	406.88	406.88	LDR	0.0	LT 32 WESTPRK VILLAGE 5 MOR BK AA PG 85
490-060-033-000	1	F	406.88	406.88	LDR	0.0	LT 33 WESTPRK VILLAGE 5 MOR BK AA PG 85
490-060-034-000	1	F	406.88	406.88	LDR	0.0	LT 34 WESTPRK VILLAGE 5 MOR BK AA PG 85
490-060-035-000	1	F	406.88	406.88	LDR	0.0	LT 35 WESTPRK VILLAGE 5 MOR BK AA PG 85
490-060-036-000	1	F	406.88	406.88	LDR	0.0	LT 36 WESTPRK VILLAGE 5 MOR BK AA PG 85
490-060-037-000	1	F	406.88	406.88	LDR	0.0	LT 37 WESTPRK VILLAGE 5 MOR BK AA PG 85
490-060-038-000	1	F	406.88	406.88	LDR	0.0	LT 38 WESTPRK VILLAGE 5 MOR BK AA PG 85
490-060-039-000	1	F	406.88	406.88	LDR	0.0	LT 39 WESTPRK VILLAGE 5 MOR BK AA PG 85
490-060-040-000	1	F	406.88	406.88	LDR	0.0	LT 40 WESTPRK VILLAGE 5 MOR BK AA PG 85
490-060-041-000	1	F	406.88	406.88	LDR	0.0	LT 41 WESTPRK VILLAGE 5 MOR BK AA PG 85
490-060-042-000	1	F	406.88	406.88	LDR	0.0	LT 42 WESTPRK VILLAGE 5 MOR BK AA PG 85
490-060-043-000	1	F	406.88	406.88	LDR	0.0	LT 43 WESTPRK VILLAGE 5 MOR BK AA PG 85

City of Roseville
Community Facilities District No. 3 (Municipal Services)
Fiscal Year 2016/17 Tax Roll

ASSESSOR PARCEL NUMBER	ANNEXATION RATE AREA	ANNEX NO.	TOTAL CHARGE	MAXIMUM TAX	LAND USE	TAX ACRES	LEGAL DESC
490-060-044-000	1	F	406.88	406.88	LDR	0.0	LT 44 WESTPRK VILLAGE 5 MOR BK AA PG 85
490-060-045-000	1	F	406.88	406.88	LDR	0.0	LT 45 WESTPRK VILLAGE 5 MOR BK AA PG 85
490-060-046-000	1	F	406.88	406.88	LDR	0.0	LT 46 WESTPRK VILLAGE 5 MOR BK AA PG 85
490-060-047-000	1	F	406.88	406.88	LDR	0.0	LT 47 WESTPRK VILLAGE 5 MOR BK AA PG 85
490-060-048-000	1	F	406.88	406.88	LDR	0.0	LT 48 WESTPRK VILLAGE 5 MOR BK AA PG 85
490-060-049-000	1	F	406.88	406.88	LDR	0.0	LT 49 WESTPRK VILLAGE 5 MOR BK AA PG 85
490-060-050-000	1	F	406.88	406.88	LDR	0.0	LT 50 WESTPRK VILLAGE 5 MOR BK AA PG 85
490-060-051-000	1	F	406.88	406.88	LDR	0.0	LT 51 WESTPRK VILLAGE 5 MOR BK AA PG 85
490-060-052-000	1	F	406.88	406.88	LDR	0.0	LT 52 WESTPRK VILLAGE 5 MOR BK AA PG 85
490-060-053-000	1	F	406.88	406.88	LDR	0.0	LT 53 WESTPRK VILLAGE 5 MOR BK AA PG 85
490-060-054-000	1	F	406.88	406.88	LDR	0.0	LT 54 WESTPRK VILLAGE 5 MOR BK AA PG 85
490-060-055-000	1	F	406.88	406.88	LDR	0.0	LT 55 WESTPRK VILLAGE 5 MOR BK AA PG 85
490-060-056-000	1	F	406.88	406.88	LDR	0.0	LT 56 WESTPRK VILLAGE 5 MOR BK AA PG 85
490-060-057-000	1	F	406.88	406.88	LDR	0.0	LT 57 WESTPRK VILLAGE 5 MOR BK AA PG 85
490-060-058-000	1	F	406.88	406.88	LDR	0.0	LT 58 WESTPRK VILLAGE 5 MOR BK AA PG 85
490-060-059-000	1	F	406.88	406.88	LDR	0.0	LT 59 WESTPRK VILLAGE 5 MOR BK AA PG 85
490-060-060-000	1	F	406.88	406.88	LDR	0.0	LT 60 WESTPRK VILLAGE 5 MOR BK AA PG 85
490-060-061-000	1	F	406.88	406.88	LDR	0.0	LT 61 WESTPRK VILLAGE 5 MOR BK AA PG 85
490-060-062-000	1	F	406.88	406.88	LDR	0.0	LT 62 WESTPRK VILLAGE 5 MOR BK AA PG 85
490-060-063-000	1	F	406.88	406.88	LDR	0.0	LT 63 WESTPRK VILLAGE 5 MOR BK AA PG 85
490-060-064-000	1	F	406.88	406.88	LDR	0.0	LT 64 WESTPRK VILLAGE 5 MOR BK AA PG 85
490-060-065-000	1	F	406.88	406.88	LDR	0.0	LT 65 WESTPRK VILLAGE 5 MOR BK AA PG 85
490-060-066-000	1	F	406.88	406.88	LDR	0.0	LT 66 WESTPRK VILLAGE 5 MOR BK AA PG 85
490-060-067-000	1	F	406.88	406.88	LDR	0.0	LT 67 WESTPRK VILLAGE 5 MOR BK AA PG 85
490-060-068-000	1	F	406.88	406.88	LDR	0.0	LT 68 WESTPRK VILLAGE 5 MOR BK AA PG 85
490-060-069-000	1	F	406.88	406.88	LDR	0.0	LT 69 WESTPRK VILLAGE 5 MOR BK AA PG 85
490-060-070-000	1	F	406.88	406.88	LDR	0.0	LT 70 WESTPRK VILLAGE 5 MOR BK AA PG 85
490-060-071-000	1	F	406.88	406.88	LDR	0.0	LT 71 WESTPRK VILLAGE 5 MOR BK AA PG 85
490-060-072-000	1	F	406.88	406.88	LDR	0.0	LT 72 WESTPRK VILLAGE 5 MOR BK AA PG 85
490-060-073-000	1	F	406.88	406.88	LDR	0.0	LT 73 WESTPRK VILLAGE 5 MOR BK AA PG 85
490-060-074-000	1	F	406.88	406.88	LDR	0.0	LT 74 WESTPRK VILLAGE 5 MOR BK AA PG 85
490-060-075-000	1	F	406.88	406.88	LDR	0.0	LT 75 WESTPRK VILLAGE 5 MOR BK AA PG 85
490-060-076-000	1	F	406.88	406.88	LDR	0.0	LT 76 WESTPRK VILLAGE 5 MOR BK AA PG 85
490-060-077-000	1	F	406.88	406.88	LDR	0.0	LT 77 WESTPRK VILLAGE 5 MOR BK AA PG 85
490-060-078-000	1	F	406.88	406.88	LDR	0.0	LT 78 WESTPRK VILLAGE 5 MOR BK AA PG 85
490-060-079-000	1	F	406.88	406.88	LDR	0.0	LT 79 WESTPRK VILLAGE 5 MOR BK AA PG 85

**City of Roseville
Community Facilities District No. 3 (Municipal Services)
Fiscal Year 2016/17 Tax Roll**

ASSESSOR PARCEL NUMBER	ANNEXATION RATE AREA	ANNEX NO.	TOTAL CHARGE	MAXIMUM TAX	LAND USE	TAX ACRES	LEGAL DESC
490-060-080-000	1	F	406.88	406.88	LDR	0.0	LT 80 WESTPRK VILLAGE 5 MOR BK AA PG 85
490-060-081-000	1	F	406.88	406.88	LDR	0.0	LT 81 WESTPRK VILLAGE 5 MOR BK AA PG 85
490-060-082-000	1	F	406.88	406.88	LDR	0.0	LT 82 WESTPRK VILLAGE 5 MOR BK AA PG 85
490-060-083-000	1	F	406.88	406.88	LDR	0.0	LT 83 WESTPRK VILLAGE 5 MOR BK AA PG 85
490-060-084-000	1	F	406.88	406.88	LDR	0.0	LT 84 WESTPRK VILLAGE 5 MOR BK AA PG 85
490-060-085-000	1	F	406.88	406.88	LDR	0.0	LT 85 WESTPRK VILLAGE 5 MOR BK AA PG 85
490-060-086-000	1	F	406.88	406.88	LDR	0.0	LT 86 WESTPRK VILLAGE 5 MOR BK AA PG 85
490-060-087-000	1	F	406.88	406.88	LDR	0.0	LT 87 WESTPRK VILLAGE 5 MOR BK AA PG 85
490-060-088-000	1	F	406.88	406.88	LDR	0.0	LT 88 WESTPRK VILLAGE 5 MOR BK AA PG 85
490-070-001-000	1	F	406.88	406.88	LDR	0.0	LOT 1 WESTPARK VILLAGE 6, MOR AA-86
490-070-002-000	1	F	406.88	406.88	LDR	0.0	LOT 2 WESTPARK VILLAGE6, MOR AA-86
490-070-003-000	1	F	406.88	406.88	LDR	0.0	LOT 3 WESTPARK VILLAGE 6, MOR AA-86
490-070-004-000	1	F	406.88	406.88	LDR	0.0	LOT 4 WESTPARK VILLAGE 6, MOR AA-86
490-070-005-000	1	F	406.88	406.88	LDR	0.0	LOT 5 WESTPARK VILLAGE 6, MOR AA-86
490-070-006-000	1	F	406.88	406.88	LDR	0.0	LT 6 Westpark Village6, MOR BK AA Pg. 86
490-070-007-000	1	F	406.88	406.88	LDR	0.0	LOT 7 WESTPARK VILLAGE 6, MOR AA-86
490-070-008-000	1	F	406.88	406.88	LDR	0.0	LOT 8 WESTPARK VILLAGE 6, MOR AA-86
490-070-009-000	1	F	406.88	406.88	LDR	0.0	LOT 9 WESTPARK VILLAGE 6, MOR AA-86
490-070-010-000	1	F	406.88	406.88	LDR	0.0	LOT 10 WESTPARK VILLAGE6, MOR AA-86
490-070-011-000	1	F	406.88	406.88	LDR	0.0	LOT 11 WESTPARK VILLAGE 6, MOR AA-86
490-070-012-000	1	F	406.88	406.88	LDR	0.0	LOT 12 WESTPARK VILLAGE 6, MOR AA-86
490-070-013-000	1	F	406.88	406.88	LDR	0.0	LOT 13 WESTPARK VILLAGE 6, MOR AA-86
490-070-014-000	1	F	406.88	406.88	LDR	0.0	LOT 14 WESTPARK VILLAGE 6, MOR AA-86
490-070-015-000	1	F	406.88	406.88	LDR	0.0	LOT 15 WESTPARK VILLAGE 6, MOR AA-86
490-070-016-000	1	F	406.88	406.88	LDR	0.0	LOT 16 WESTPARK VILLAGE 6, MOR AA-86
490-070-017-000	1	F	406.88	406.88	LDR	0.0	LOT 17 WESTPARK VILLAGE 6, MOR AA-86
490-070-018-000	1	F	406.88	406.88	LDR	0.0	LOT 18 WESTPARK VILLAGE 6, MOR AA-86
490-070-019-000	1	F	406.88	406.88	LDR	0.0	LOT 19 WESTPARK VILLAGE 6, MOR AA-86
490-070-020-000	1	F	406.88	406.88	LDR	0.0	LOT 20 WESTPARK VILLAGE 6, MOR AA-86
490-070-021-000	1	F	406.88	406.88	LDR	0.0	LOT 21 WEATPARK VILLAGE 6, MOR AA-86
490-070-022-000	1	F	406.88	406.88	LDR	0.0	LOT 22 WESTPARK VILLAGE 6, MOR AA-86
490-070-023-000	1	F	406.88	406.88	LDR	0.0	LOT 23 WESTPARK VILLAGE 6, MOR AA-86
490-070-024-000	1	F	406.88	406.88	LDR	0.0	LOT 24 WESTPARK VILLAGE 6, MOR AA-86
490-070-025-000	1	F	406.88	406.88	LDR	0.0	LOT 25 WESTPARK VILLAGE 6, MOR AA-86
490-070-026-000	1	F	406.88	406.88	LDR	0.0	LOT 26 WESTPARK VILLAGE 6, MOR AA-86
490-070-027-000	1	F	406.88	406.88	LDR	0.0	LOT 27 WESTPARK VILLAGE 6, MOR AA-86

City of Roseville
Community Facilities District No. 3 (Municipal Services)
Fiscal Year 2016/17 Tax Roll

ASSESSOR PARCEL NUMBER	ANNEXATION RATE AREA	ANNEX NO.	TOTAL CHARGE	MAXIMUM TAX	LAND USE	TAX ACRES	LEGAL DESC
490-070-028-000	1	F	406.88	406.88	LDR	0.0	LOT 28 WESTPARK VILLAGE 6, MOR AA-86
490-070-029-000	1	F	406.88	406.88	LDR	0.0	LOT 29 WESTPARK VILLAGE 6, MOR AA-86
490-070-030-000	1	F	406.88	406.88	LDR	0.0	LOT 30 WESTPARK VILLAGE 6, MOR AA-86
490-070-031-000	1	F	406.88	406.88	LDR	0.0	LOT 31 WESTPARK VILLAGE 6, MOR AA-86
490-070-032-000	1	F	406.88	406.88	LDR	0.0	LOT 32 WESTPARK VILLAGE 6, MOR AA-86
490-070-033-000	1	F	406.88	406.88	LDR	0.0	LOT 33 WESTPARK VILLAGE 6, MOR AA-86
490-070-034-000	1	F	406.88	406.88	LDR	0.0	LOT 34 WESTPARK VILLAGE 6, MOR AA-86
490-070-035-000	1	F	406.88	406.88	LDR	0.0	LOT 35 WESTPARK VILLAGE 6, MOR AA-86
490-070-036-000	1	F	406.88	406.88	LDR	0.0	LOT 36 WESTPARK VILLAGE 6, MOR AA-86
490-070-037-000	1	F	406.88	406.88	LDR	0.0	LOT 37 WESTPARK VILLAGE 6, MOR AA-86
490-070-038-000	1	F	406.88	406.88	LDR	0.0	LOT 38 WESTPARK VILLAGE 6, MOR AA-86
490-070-039-000	1	F	406.88	406.88	LDR	0.0	LT 39 Westpark Village6, MOR BK AA Pg. 86
490-070-040-000	1	F	406.88	406.88	LDR	0.0	LOT 40 WESTPARK VILLAGE 6, MOR AA-86
490-070-041-000	1	F	406.88	406.88	LDR	0.0	LOT 41 WESTPARK VILLAGE 6, MOR AA-86
490-070-042-000	1	F	406.88	406.88	LDR	0.0	LOT 42 WESTPARK VILLAGE 6, MOR AA-86
490-070-043-000	1	F	406.88	406.88	LDR	0.0	LOT 43 WESTPARK VILLAGE 6, MOR AA-86
490-070-044-000	1	F	406.88	406.88	LDR	0.0	LOT 44 WESTPARK VILLAGE 6, MOR AA-86
490-070-045-000	1	F	406.88	406.88	LDR	0.0	LOT 45 WESTPARK VILLAGE 6, MOR AA-86
490-070-046-000	1	F	406.88	406.88	LDR	0.0	LOT 46 WESTPARK VILLAGE 6, MOR AA-86
490-070-047-000	1	F	406.88	406.88	LDR	0.0	LOT 47 WESTPARK VILLAGE 6, MOR AA-86
490-070-048-000	1	F	406.88	406.88	LDR	0.0	LOT 48 WESTPARK VILLAGE 6, MOR AA-86
490-070-049-000	1	F	406.88	406.88	LDR	0.0	LOT 49 WESTPARK VILLAGE 6, MOR AA-86
490-070-050-000	1	F	406.88	406.88	LDR	0.0	LOT 50 WESTPARK VILLAGE 6, MOR AA-86
490-070-051-000	1	F	406.88	406.88	LDR	0.0	LOT 51 WESTPARK VILLAGE 6, MOR AA-86
490-070-052-000	1	F	406.88	406.88	LDR	0.0	LOT 52 WESTPARK VILLAGE 6, MOR AA-86
490-070-053-000	1	F	406.88	406.88	LDR	0.0	LOT 53 WESTPARK VILLAGE 6, MOR AA-86
490-070-054-000	1	F	406.88	406.88	LDR	0.0	LOT 54 WESTPARK VILLAGE 6, MOR AA-86
490-070-055-000	1	F	406.88	406.88	LDR	0.0	LOT 55 WESTPARK VILLAGE 6, MOR AA-86
490-070-056-000	1	F	406.88	406.88	LDR	0.0	LOT 56 WESTPARK VILLAGE 6, MOR AA-86
490-070-057-000	1	F	406.88	406.88	LDR	0.0	LOT 57 WESTPARK VILLAGE 6, MOR AA-86
490-070-058-000	1	F	406.88	406.88	LDR	0.0	LOT 58 WESTPARK VILLAGE 6, MOR AA-86
490-070-059-000	1	F	406.88	406.88	LDR	0.0	LOT 59 WESTPARK VILLAGE 6, MOR AA-86
490-070-060-000	1	F	406.88	406.88	LDR	0.0	LOT 60 WESTPARK VILLAGE 6, MOR AA-86
490-070-061-000	1	F	406.88	406.88	LDR	0.0	LOT 61 WESTPARK VILLAGE 6, MOR AA-86
490-070-062-000	1	F	406.88	406.88	LDR	0.0	LOT 62 WESTPARK VILLAGE 6, MOR AA-86
490-070-063-000	1	F	406.88	406.88	LDR	0.0	LOT 63 WESTPARK VILLAGE 6, MOR AA-86

**City of Roseville
Community Facilities District No. 3 (Municipal Services)
Fiscal Year 2016/17 Tax Roll**

ASSESSOR PARCEL NUMBER	ANNEXATION RATE AREA	ANNEX NO.	TOTAL CHARGE	MAXIMUM TAX	LAND USE	TAX ACRES	LEGAL DESC
490-070-064-000	1	F	406.88	406.88	LDR	0.0	LOT 64 WESTPARK VILLAGE 6, MOR AA-86
490-070-065-000	1	F	406.88	406.88	LDR	0.0	LOT 65 WESTPARK VILLAGE 6, MOR AA-86
490-070-066-000	1	F	406.88	406.88	LDR	0.0	LOT 66 WESTPARK VILLAGE 6, MOR AA-86
490-070-067-000	1	F	406.88	406.88	LDR	0.0	LOT 67 WESTPARK VILLAGE 6, MOR AA-86
490-070-068-000	1	F	406.88	406.88	LDR	0.0	LOT 68 WESTPARK VILLAGE 6, MOR AA-86
490-070-069-000	1	F	406.88	406.88	LDR	0.0	LOT 69 WESTPARK VILLAGE 6, MOR AA-86
490-070-070-000	1	F	406.88	406.88	LDR	0.0	LOT 70 WESTPARK VILLAGE 6, MOR AA-86
490-070-071-000	1	F	406.88	406.88	LDR	0.0	LOT 71 WESTPARK VILLAGE 6, MOR AA-86
490-070-072-000	1	F	406.88	406.88	LDR	0.0	LOT 72 WESTPARK VILLAGE 6, MOR AA-86
490-070-073-000	1	F	406.88	406.88	LDR	0.0	LOT 73 WESTPARK VILLAGE 6, MOR AA-86
490-070-074-000	1	F	406.88	406.88	LDR	0.0	LOT 74 WESTPARK VILLAGE 6, MOR AA-86
490-070-075-000	1	F	406.88	406.88	LDR	0.0	LOT 75 WESTPARK VILLAGE 6, MOR AA-86
490-070-076-000	1	F	406.88	406.88	LDR	0.0	LOT 76 WESTPARK VILLAGE 6, MOR AA-86
490-070-077-000	1	F	406.88	406.88	LDR	0.0	LOT 77 WESTPARK VILLAGE 6, MOR AA-86
490-080-001-000	1	F	406.88	406.88	LDR	0.0	LOT 1 WESTPARK VILLAGE 7, MOR AA-87
490-080-002-000	1	F	406.88	406.88	LDR	0.0	LOT 2 WESTPARK VILLAGE 7, MOR AA-87
490-080-003-000	1	F	406.88	406.88	LDR	0.0	LOT 3 WESTPARK VILLAGE 7, MOR AA-87
490-080-004-000	1	F	406.88	406.88	LDR	0.0	LOT 4 WESTPARK VILLAGE 7, MOR AA-87
490-080-005-000	1	F	406.88	406.88	LDR	0.0	LOT 5 WESTPARK VILLAGE 7, MOR AA-87
490-080-006-000	1	F	406.88	406.88	LDR	0.0	LOT 6 WESTPARK VILLAGE 7, MOR AA-87
490-080-007-000	1	F	406.88	406.88	LDR	0.0	LOT 7 WESTPARK VILLAGE 7, MOR AA-87
490-080-008-000	1	F	406.88	406.88	LDR	0.0	LOT 8 WESTPARK VILLAGE 7, MOR AA-87
490-080-009-000	1	F	406.88	406.88	LDR	0.0	LOT 9 WESTPARK VILLAGE 7, MOR AA-87
490-080-010-000	1	F	406.88	406.88	LDR	0.0	LOT 10 WESTPARK VILLAGE 7, MOR AA-87
490-080-011-000	1	F	406.88	406.88	LDR	0.0	LOT 11 WESTPARK VILLAGE 7, MOR AA-87
490-080-012-000	1	F	406.88	406.88	LDR	0.0	LOT 12 WESTPARK VILLAGE 7, MOR AA-87
490-080-013-000	1	F	406.88	406.88	LDR	0.0	LOT 13 WESTPARK VILLAGE 7, MOR AA-87
490-080-014-000	1	F	406.88	406.88	LDR	0.0	LOT 14 WESTPARK VILLAGE 7, MOR AA-87
490-080-015-000	1	F	406.88	406.88	LDR	0.0	LOT 15 WESTPARK VILLAGE 7, MOR AA-87
490-080-016-000	1	F	406.88	406.88	LDR	0.0	LOT 16 WESTPARK VILLAGE 7, MOR AA-87
490-080-017-000	1	F	406.88	406.88	LDR	0.0	LOT 17 WESTPARK VILLAGE 7, MOR AA-87
490-080-018-000	1	F	406.88	406.88	LDR	0.0	LOT 18 WESTPARK VILLAGE 7, MOR AA-87
490-080-019-000	1	F	406.88	406.88	LDR	0.0	LOT 19 WESTPARK VILLAGE 7, MOR AA-87
490-080-020-000	1	F	406.88	406.88	LDR	0.0	LOT 20 WESTPARK VILLAGE 7, MOR AA-87
490-080-021-000	1	F	406.88	406.88	LDR	0.0	LOT 21 WESTPARK VILLAGE 7, MOR AA-87
490-080-022-000	1	F	406.88	406.88	LDR	0.0	LOT 22 WESTPARK VILLAGE 7, MOR AA-87

City of Roseville
Community Facilities District No. 3 (Municipal Services)
Fiscal Year 2016/17 Tax Roll

ASSESSOR PARCEL NUMBER	ANNEXATION RATE AREA	ANNEX NO.	TOTAL CHARGE	MAXIMUM TAX	LAND USE	TAX ACRES	LEGAL DESC
490-080-023-000	1	F	406.88	406.88	LDR	0.0	LOT 23 WESTPARK VILLAGE 7, MOR AA-87
490-080-024-000	1	F	406.88	406.88	LDR	0.0	LOT 24 WESTPARK VILLAGE 7, MOR AA-87
490-080-025-000	1	F	406.88	406.88	LDR	0.0	LOT 25 WESTPARK VILLAGE 7, MOR AA-87
490-080-026-000	1	F	406.88	406.88	LDR	0.0	LOT 26 WESTPARK VILLAGE 7, MOR AA-87
490-080-027-000	1	F	406.88	406.88	LDR	0.0	LOT 27 WESTPARK VILLAGE 7, MOR AA-87
490-080-028-000	1	F	406.88	406.88	LDR	0.0	LOT 28 WESTPARK VILLAGE 7, MOR AA-87
490-080-029-000	1	F	406.88	406.88	LDR	0.0	LOT 29 WESTPARK VILLAGE 7, MOR AA-87
490-080-030-000	1	F	406.88	406.88	LDR	0.0	LOT 30 WESTPARK VILLAGE 7, MOR AA-87
490-080-031-000	1	F	406.88	406.88	LDR	0.0	LOT 31 WESTPARK VILLAGE 7, MOR AA-87
490-080-032-000	1	F	406.88	406.88	LDR	0.0	LOT 32 WESTPARK VILLAGE 7, MOR AA-87
490-080-033-000	1	F	406.88	406.88	LDR	0.0	LOT 33 WESTPARK VILLAGE 7, MOR AA-87
490-080-034-000	1	F	406.88	406.88	LDR	0.0	LOT 34 WESTPARK VILLAGE 7, MOR AA-87
490-080-035-000	1	F	406.88	406.88	LDR	0.0	LOT 35 WESTPARK VILLAGE 7, MOR AA-87
490-080-036-000	1	F	406.88	406.88	LDR	0.0	LOT 36 WESTPARK VILLAGE 7, MOR AA-87
490-080-037-000	1	F	406.88	406.88	LDR	0.0	LOT 37 WESTPARK VILLAGE 7, MOR AA-87
490-080-038-000	1	F	406.88	406.88	LDR	0.0	LOT 38 WESTPARK VILLAGE 7, MOR AA-87
490-080-039-000	1	F	406.88	406.88	LDR	0.0	LOT 39 WESTPARK VILLAGE 7, MOR AA-87
490-080-040-000	1	F	406.88	406.88	LDR	0.0	LOT 40 WESTPARK VILLAGE 7, MOR AA-87
490-080-041-000	1	F	406.88	406.88	LDR	0.0	LOT 41 WESTPARK VILLAGE 7, MOR AA-87
490-080-042-000	1	F	406.88	406.88	LDR	0.0	LOT 42 WESTPARK VILLAGE 7, MOR AA-87
490-080-043-000	1	F	406.88	406.88	LDR	0.0	LOT 43 WESTPARK VILLAGE 7, MOR AA-87
490-080-044-000	1	F	406.88	406.88	LDR	0.0	LOT 44 WESTPARK VILLAGE 7, MOR AA-87
490-080-045-000	1	F	406.88	406.88	LDR	0.0	LOT 45 WESTPARK VILLAGE 7, MOR AA-87
490-080-046-000	1	F	406.88	406.88	LDR	0.0	LOT 46 WESTPARK VILLAGE 7, MOR AA-87
490-080-047-000	1	F	406.88	406.88	LDR	0.0	LOT 47 WESTPARK VILLAGE 7, MOR AA-87
490-080-048-000	1	F	406.88	406.88	LDR	0.0	LOT 48 WESTPARK VILLAGE 7, MOR AA-87
490-080-049-000	1	F	406.88	406.88	LDR	0.0	LOT 49 WESTPARK VILLAGE 7, MOR AA-87
490-080-050-000	1	F	406.88	406.88	LDR	0.0	LOT 50 WESTPARK VILLAGE 7, MOR AA-87
490-080-051-000	1	F	406.88	406.88	LDR	0.0	LOT 51 WESTPARK VILLAGE 7, MOR AA-87
490-090-001-000	1	F	406.88	406.88	LDR	0.0	LOT 52 WESTPARK VILLAGE 7, MOR AA-87
490-090-002-000	1	F	406.88	406.88	LDR	0.0	LOT 53 WESTPARK VILLAGE 7, MOR AA-87
490-090-003-000	1	F	406.88	406.88	LDR	0.0	LOT 54 WESTPARK VILLAGE 7, MOR AA-87
490-090-004-000	1	F	406.88	406.88	LDR	0.0	LOT 55 WESTPARK VILLAGE 7, MOR AA-87
490-090-005-000	1	F	406.88	406.88	LDR	0.0	LOT 56 WESTPARK VILLAGE 7, MOR AA-87
490-090-006-000	1	F	406.88	406.88	LDR	0.0	LOT 57 WESTPARK VILLAGE 7, MOR AA-87
490-090-007-000	1	F	406.88	406.88	LDR	0.0	LOT 58 WESTPARK VILLAGE 7, MOR AA-87

**City of Roseville
Community Facilities District No. 3 (Municipal Services)
Fiscal Year 2016/17 Tax Roll**

ASSESSOR PARCEL NUMBER	ANNEXATION RATE AREA	ANNEX NO.	TOTAL CHARGE	MAXIMUM TAX	LAND USE	TAX ACRES	LEGAL DESC
490-090-008-000	1	F	406.88	406.88	LDR	0.0	LOT 59 WESTPARK VILLAGE 7, MOR AA-87
490-090-009-000	1	F	406.88	406.88	LDR	0.0	LOT 60 WESTPARK VILLAGE 7, MOR AA-87
490-090-010-000	1	F	406.88	406.88	LDR	0.0	LOT 61 WESTPARK VILLAGE 7, MOR AA-87
490-090-013-000	1	F	406.88	406.88	LDR	0.0	LOT 64 WESTPARK VILLAGE 7, MOR AA-87
490-090-014-000	1	F	406.88	406.88	LDR	0.0	LOT 65 WESTPARK VILLAGE 7, MOR AA-87
490-090-015-000	1	F	406.88	406.88	LDR	0.0	LOT 66 WESTPARK VILLAGE 7, MOR AA-87
490-090-016-000	1	F	406.88	406.88	LDR	0.0	LOT 67 WESTPARK VILLAGE 7, MOR AA-87
490-090-017-000	1	F	406.88	406.88	LDR	0.0	LOT 68 WESTPARK VILLAGE 7, MOR AA-87
490-090-018-000	1	F	406.88	406.88	LDR	0.0	LOT 69 WESTPARK VILLAGE 7, MOR AA-87
490-090-019-000	1	F	406.88	406.88	LDR	0.0	LOT 70 WESTPARK VILLAGE 7, MOR AA-87
490-090-020-000	1	F	406.88	406.88	LDR	0.0	LOT 71 WESTPARK VILLAGE 7, MOR AA-87
490-090-021-000	1	F	406.88	406.88	LDR	0.0	LOT 72 WESTPARK VILLAGE 7, MOR AA-87
490-090-022-000	1	F	406.88	406.88	LDR	0.0	LOT 73 WESTPARK VILLAGE 7, MOR AA-87
490-090-023-000	1	F	406.88	406.88	LDR	0.0	LOT 74 WESTPARK VILLAGE 7, MOR AA-87
490-090-024-000	1	F	406.88	406.88	LDR	0.0	LOT 75 WESTPARK VILLAGE 7, MOR AA-87
490-090-025-000	1	F	406.88	406.88	LDR	0.0	LOT 76 WESTPARK VILLAGE 7, MOR AA-87
490-090-026-000	1	F	406.88	406.88	LDR	0.0	LOT 77 WESTPARK VILLAGE 7, MOR AA-87
490-090-027-000	1	F	406.88	406.88	LDR	0.0	LOT 78 WESTPARK VILLAGE 7, MOR AA-87
490-090-028-000	1	F	406.88	406.88	LDR	0.0	LOT 79 WESTPARK VILLAGE 7, MOR AA-87
490-090-029-000	1	F	406.88	406.88	LDR	0.0	LOT 80 WESTPARK VILLAGE 7, MOR AA-87
490-090-030-000	1	F	406.88	406.88	LDR	0.0	LOT 81 WESTPARK VILLAGE 7, MOR AA-87
490-090-031-000	1	F	406.88	406.88	LDR	0.0	LOT 82 WESTPARK VILLAGE 7, MOR AA-87
490-090-032-000	1	F	406.88	406.88	LDR	0.0	LOT 83 WESTPARK VILLAGE 7, MOR AA-87
490-090-033-000	1	F	406.88	406.88	LDR	0.0	LOT 84 WESTPARK VILLAGE 7, MOR AA-87
490-090-034-000	1	F	406.88	406.88	LDR	0.0	LOT 85 WESTPARK VILLAGE 7, MOR AA-87
490-090-035-000	1	F	406.88	406.88	LDR	0.0	LOT 86 WESTPARK VILLAGE 7, MOR AA-87
490-090-036-000	1	F	406.88	406.88	LDR	0.0	LOT 87 WESTPARK VILLAGE 7, MOR AA-87
490-090-037-000	1	F	406.88	406.88	LDR	0.0	LOT 88 WESTPARK VILLAGE 7, MOR AA-87
490-090-038-000	1	F	406.88	406.88	LDR	0.0	LOT 89 WESTPARK VILLAGE 7, MOR AA-87
490-090-039-000	1	F	406.88	406.88	LDR	0.0	LOT 90 WESTPARK VILLAGE 7, MOR AA-87
490-090-040-000	1	F	406.88	406.88	LDR	0.0	LOT 91 WESTPARK VILLAGE 7, MOR AA-87
490-090-041-000	1	F	406.88	406.88	LDR	0.0	LOT 92 WESTPARK VILLAGE 7, MOR AA-87
490-090-042-000	1	F	406.88	406.88	LDR	0.0	LOT 93 WESTPARK VILLAGE 7, MOR AA-87
490-090-043-000	1	F	406.88	406.88	LDR	0.0	LOT 94 WESTPARK VILLAGE 7, MOR AA-87
490-090-044-000	1	F	406.88	406.88	LDR	0.0	LOT 95 WESTPARK VILLAGE 7, MOR AA-87
490-090-045-000	1	F	406.88	406.88	LDR	0.0	LOT 96 WESTPARK VILLAGE 7, MOR AA-87

**City of Roseville
Community Facilities District No. 3 (Municipal Services)
Fiscal Year 2016/17 Tax Roll**

ASSESSOR PARCEL NUMBER	ANNEXATION RATE AREA	ANNEX NO.	TOTAL CHARGE	MAXIMUM TAX	LAND USE	TAX ACRES	LEGAL DESC
490-090-046-000	1	F	406.88	406.88	LDR	0.0	LOT 97 WESTPARK VILLAGE 7, MOR AA-87
490-090-047-000	1	F	406.88	406.88	LDR	0.0	LOT 98 WESTPARK VILLAGE 7, MOR AA-87
490-090-048-000	1	F	406.88	406.88	LDR	0.0	LOT 99 WESTPARK VILLAGE 7, MOR AA-87
490-090-049-000	1	F	406.88	406.88	LDR	0.0	LOT 100 WESTPARK VILLAGE 7, MOR AA-87
490-090-050-000	1	F	406.88	406.88	LDR	0.0	LOT 101 WESTPARK VILLAGE 7, MOR AA-87
490-090-051-000	1	F	406.88	406.88	LDR	0.0	LOT 102 WESTPARK VILLAGE 7, MOR AA-87
490-090-052-000	1	F	406.88	406.88	LDR	0.0	LOT 103 WESTPARK VILLAGE 7, MOR AA-87
490-090-053-000	1	F	406.88	406.88	LDR	0.0	LOT 104 WESTPARK VILLAGE 7, MOR AA-87
490-090-054-000	1	F	406.88	406.88	LDR	0.0	LOT 105 WESTPARK VILLAGE 7, MOR AA-87
490-090-055-000	1	F	406.88	406.88	LDR	0.0	LOT 106 WESTPARK VILLAGE 7, MOR AA-87
490-090-056-000	1	F	406.88	406.88	LDR	0.0	LOT 107 WESTPARK VILLAGE 7, MOR AA-87
490-090-057-000	1	F	406.88	406.88	LDR	0.0	LOT 108 WESTPARK VILLAGE 7, MOR AA-87
490-090-058-000	1	F	406.88	406.88	LDR	0.0	LOT 109 WESTPARK VILLAGE 7, MOR AA-87
490-090-059-000	1	F	406.88	406.88	LDR	0.0	LOT 110 WESTPARK VILLAGE 7, MOR AA-87
490-090-060-000	1	F	406.88	406.88	LDR	0.0	LOT 111 WESTPARK VILLAGE 7, MOR AA-87
490-090-069-000	1	F	406.88	406.88	LDR	0.0	LOT 62 & POR LOT D WESTPARK VILLAGE 7, MOR AA-87
490-090-070-000	1	F	406.88	406.88	LDR	0.0	LOT 63 & POR LOT D WESTPARK VILLAGE 7, MOR AA-87
490-100-001-000	1	F	406.88	406.88	LDR	0.0	L 1 WESTPARK VILLAGE 1, PH 1, MOR AA-93
490-100-002-000	1	F	406.88	406.88	LDR	0.0	L 2 WESTPARK VILLAGE 1, PH 1, MOR AA-93
490-100-003-000	1	F	406.88	406.88	LDR	0.0	L 3 WESTPARK VILLAGE 1, PH 1, MOR AA-93
490-100-004-000	1	F	406.88	406.88	LDR	0.0	L 4 WESTPARK VILLAGE 1, PH 1, MOR AA-93
490-100-005-000	1	F	406.88	406.88	LDR	0.0	L 5 WESTPARK VILLAGE 1, PH 1, MOR AA-93
490-100-006-000	1	F	406.88	406.88	LDR	0.0	L 6 WESTPARK VILLAGE 1, PH 1, MOR AA-93
490-100-007-000	1	F	406.88	406.88	LDR	0.0	L 7 WESTPARK VILLAGE 1, PH 1, MOR AA-93
490-100-008-000	1	F	406.88	406.88	LDR	0.0	L 8 WESTPARK VILLAGE 1, PH 1, MOR AA-93
490-100-009-000	1	F	406.88	406.88	LDR	0.0	L 9 WESTPARK VILLAGE 1, PH 1, MOR AA-93
490-100-010-000	1	F	406.88	406.88	LDR	0.0	L 10 WESTPARK VILLAGE 1, PH 1, MOR AA-93
490-100-011-000	1	F	406.88	406.88	LDR	0.0	L 11 WESTPARK VILLAGE 1, PH 1, MOR AA-93
490-100-012-000	1	F	406.88	406.88	LDR	0.0	L 12 WESTPARK VILLAGE 1, PH 1, MOR AA-93
490-100-013-000	1	F	406.88	406.88	LDR	0.0	L 13 WESTPARK VILLAGE 1, PH 1, MOR AA-93
490-100-014-000	1	F	406.88	406.88	LDR	0.0	L 14 WESTPARK VILLAGE 1, PH 1, MOR AA-93
490-100-015-000	1	F	406.88	406.88	LDR	0.0	L 15 WESTPARK VILLAGE 1, PH 1, MOR AA-93
490-100-016-000	1	F	406.88	406.88	LDR	0.0	L 16 WESTPARK VILLAGE 1, PH 1, MOR AA-93
490-100-017-000	1	F	406.88	406.88	LDR	0.0	L 17 WESTPARK VILLAGE 1, PH 1, MOR AA-93
490-100-018-000	1	F	406.88	406.88	LDR	0.0	L 18 WESTPARK VILLAGE 1, PH 1, MOR AA-93
490-100-019-000	1	F	406.88	406.88	LDR	0.0	L 19 WESTPARK VILLAGE 1, PH 1, MOR AA-93

**City of Roseville
Community Facilities District No. 3 (Municipal Services)
Fiscal Year 2016/17 Tax Roll**

ASSESSOR PARCEL NUMBER	ANNEXATION RATE AREA	ANNEX NO.	TOTAL CHARGE	MAXIMUM TAX	LAND USE	TAX ACRES	LEGAL DESC
490-100-020-000	1	F	406.88	406.88	LDR	0.0	L 20 WESTPARK VILLAGE 1, PH 1, MOR AA-93
490-100-021-000	1	F	406.88	406.88	LDR	0.0	L 21 WESTPARK VILLAGE 1, PH 1, MOR AA-93
490-100-022-000	1	F	406.88	406.88	LDR	0.0	L 22 WESTPARK VILLAGE 1, PH 1, MOR AA-93
490-100-023-000	1	F	406.88	406.88	LDR	0.0	L 23 WESTPARK VILLAGE 1, PH 1, MOR AA-93
490-100-024-000	1	F	406.88	406.88	LDR	0.0	L 24 WESTPARK VILLAGE 1, PH 1, MOR AA-93
490-100-025-000	1	F	406.88	406.88	LDR	0.0	L 25 WESTPARK VILLAGE 1, PH 1, MOR AA-93
490-100-026-000	1	F	406.88	406.88	LDR	0.0	L 26 WESTPARK VILLAGE 1, PH 1, MOR AA-93
490-100-027-000	1	F	406.88	406.88	LDR	0.0	L 27 WESTPARK VILLAGE 1, PH 1, MOR AA-93
490-100-028-000	1	F	406.88	406.88	LDR	0.0	L 28 WESTPARK VILLAGE 1, PH 1, MOR AA-93
490-100-029-000	1	F	406.88	406.88	LDR	0.0	L 29 WESTPARK VILLAGE 1, PH 1, MOR AA-93
490-100-030-000	1	F	406.88	406.88	LDR	0.0	L 30 WESTPARK VILLAGE 1, PH 1, MOR AA-93
490-100-031-000	1	F	406.88	406.88	LDR	0.0	L 31 WESTPARK VILLAGE 1, PH 1, MOR AA-93
490-100-032-000	1	F	406.88	406.88	LDR	0.0	L 32 WESTPARK VILLAGE 1, PH 1, MOR AA-93
490-100-033-000	1	F	406.88	406.88	LDR	0.0	L 108 WESTPARK VILLAGE 1, PH 1, MOR AA-93
490-100-034-000	1	F	406.88	406.88	LDR	0.0	L 109 WESTPARK VILLAGE 1, PH 1, MOR AA-93
490-100-035-000	1	F	406.88	406.88	LDR	0.0	L 110 WESTPARK VILLAGE 1, PH 1, MOR AA-93
490-100-036-000	1	F	406.88	406.88	LDR	0.0	L 111 WESTPARK VILLAGE 1, PH 1, MOR AA-93
490-100-037-000	1	F	406.88	406.88	LDR	0.0	L 112 WESTPARK VILLAGE 1, PH 1, MOR AA-93
490-100-038-000	1	F	406.88	406.88	LDR	0.0	L 113 WESTPARK VILLAGE 1, PH 1, MOR AA-93
490-100-039-000	1	F	406.88	406.88	LDR	0.0	L 114 WESTPARK VILLAGE 1, PH 1, MOR AA-93
490-100-040-000	1	F	406.88	406.88	LDR	0.0	L 115 WESTPARK VILLAGE 1, PH 1, MOR AA-93
490-100-041-000	1	F	406.88	406.88	LDR	0.0	L 116 WESTPARK VILLAGE 1, PH 1, MOR AA-93
490-100-042-000	1	F	406.88	406.88	LDR	0.0	L 117 WESTPARK VILLAGE 1, PH 1, MOR AA-93
490-100-043-000	1	F	406.88	406.88	LDR	0.0	L 118 WESTPARK VILLAGE 1, PH 1, MOR AA-93
490-100-044-000	1	F	406.88	406.88	LDR	0.0	L 119 WESTPARK VILLAGE 1, PH 1, MOR AA-93
490-100-045-000	1	F	406.88	406.88	LDR	0.0	L 120 WESTPARK VILLAGE 1, PH 1, MOR AA-93
490-100-046-000	1	F	406.88	406.88	LDR	0.0	L 121 WESTPARK VILLAGE 1, PH 1, MOR AA-93
490-110-001-000	1	F	406.88	406.88	LDR	0.0	L 33 WESTPARK VILLAGE 1, PH 1, MOR AA-93
490-110-002-000	1	F	406.88	406.88	LDR	0.0	L 34 WESTPARK VILLAGE 1, PH 1, MOR AA-93
490-110-003-000	1	F	406.88	406.88	LDR	0.0	L 35 WESTPARK VILLAGE 1, PH 1, MOR AA-93
490-110-004-000	1	F	406.88	406.88	LDR	0.0	L 36 WESTPARK VILLAGE 1, PH 1, MOR AA-93
490-110-005-000	1	F	406.88	406.88	LDR	0.0	L 37 WESTPARK VILLAGE 1, PH 1, MOR AA-93
490-110-006-000	1	F	406.88	406.88	LDR	0.0	L 38 WESTPARK VILLAGE 1, PH 1, MOR AA-93
490-110-007-000	1	F	406.88	406.88	LDR	0.0	L 39 WESTPARK VILLAGE 1, PH 1, MOR AA-93
490-110-008-000	1	F	406.88	406.88	LDR	0.0	L 40 WESTPARK VILLAGE 1, PH 1, MOR AA-93
490-110-009-000	1	F	406.88	406.88	LDR	0.0	L 41 WESTPARK VILLAGE 1, PH 1, MOR AA-93

City of Roseville
Community Facilities District No. 3 (Municipal Services)
Fiscal Year 2016/17 Tax Roll

ASSESSOR PARCEL NUMBER	ANNEXATION RATE AREA	ANNEX NO.	TOTAL CHARGE	MAXIMUM TAX	LAND USE	TAX ACRES	LEGAL DESC
490-110-010-000	1	F	406.88	406.88	LDR	0.0	L 42 WESTPARK VILLAGE 1, PH 1, MOR AA-93
490-110-011-000	1	F	406.88	406.88	LDR	0.0	L 43 WESTPARK VILLAGE 1, PH 1, MOR AA-93
490-110-012-000	1	F	406.88	406.88	LDR	0.0	L 44 WESTPARK VILLAGE 1, PH 1, MOR AA-93
490-110-013-000	1	F	406.88	406.88	LDR	0.0	L 45 WESTPARK VILLAGE 1, PH 1, MOR AA-93
490-110-014-000	1	F	406.88	406.88	LDR	0.0	L 46 WESTPARK VILLAGE 1, PH 1, MOR AA-93
490-110-015-000	1	F	406.88	406.88	LDR	0.0	L 47 WESTPARK VILLAGE 1, PH 1, MOR AA-93
490-110-016-000	1	F	406.88	406.88	LDR	0.0	L 48 WESTPARK VILLAGE 1, PH 1, MOR AA-93
490-110-017-000	1	F	406.88	406.88	LDR	0.0	L 49 WESTPARK VILLAGE 1, PH 1, MOR AA-93
490-110-018-000	1	F	406.88	406.88	LDR	0.0	L 50 WESTPARK VILLAGE 1, PH 1, MOR AA-93
490-110-019-000	1	F	406.88	406.88	LDR	0.0	L 51 WESTPARK VILLAGE 1, PH 1, MOR AA-93
490-110-020-000	1	F	406.88	406.88	LDR	0.0	L 52 WESTPARK VILLAGE 1, PH 1, MOR AA-93
490-110-021-000	1	F	406.88	406.88	LDR	0.0	L 53 WESTPARK VILLAGE 1, PH 1, MOR AA-93
490-110-022-000	1	F	406.88	406.88	LDR	0.0	L 54 WESTPARK VILLAGE 1, PH 1, MOR AA-93
490-110-023-000	1	F	406.88	406.88	LDR	0.0	L 61 WESTPARK VILLAGE 1, PH 1, MOR AA-93
490-110-024-000	1	F	406.88	406.88	LDR	0.0	L 62 WESTPARK VILLAGE 1, PH 1, MOR AA-93
490-110-025-000	1	F	406.88	406.88	LDR	0.0	L 63 WESTPARK VILLAGE 1, PH 1, MOR AA-93
490-110-026-000	1	F	406.88	406.88	LDR	0.0	L 64 WESTPARK VILLAGE 1, PH 1, MOR AA-93
490-110-027-000	1	F	406.88	406.88	LDR	0.0	L 65 WESTPARK VILLAGE 1, PH 1, MOR AA-93
490-110-028-000	1	F	406.88	406.88	LDR	0.0	L 66 WESTPARK VILLAGE 1, PH 1, MOR AA-93
490-110-029-000	1	F	406.88	406.88	LDR	0.0	L 67 WESTPARK VILLAGE 1, PH 1, MOR AA-93
490-110-030-000	1	F	406.88	406.88	LDR	0.0	L 68 WESTPARK VILLAGE 1, PH 1, MOR AA-93
490-110-031-000	1	F	406.88	406.88	LDR	0.0	L 69 WESTPARK VILLAGE 1, PH 1, MOR AA-93
490-110-032-000	1	F	406.88	406.88	LDR	0.0	L 70 WESTPARK VILLAGE 1, PH 1, MOR AA-93
490-110-033-000	1	F	406.88	406.88	LDR	0.0	L 71 WESTPARK VILLAGE 1, PH 1, MOR AA-93
490-110-034-000	1	F	406.88	406.88	LDR	0.0	L 72 WESTPARK VILLAGE 1, PH 1, MOR AA-93
490-110-035-000	1	F	406.88	406.88	LDR	0.0	L 73 WESTPARK VILLAGE 1, PH 1, MOR AA-93
490-110-036-000	1	F	406.88	406.88	LDR	0.0	L 74 WESTPARK VILLAGE 1, PH 1, MOR AA-93
490-110-037-000	1	F	406.88	406.88	LDR	0.0	L 75 WESTPARK VILLAGE 1, PH 1, MOR AA-93
490-110-038-000	1	F	406.88	406.88	LDR	0.0	L 76 WESTPARK VILLAGE 1, PH 1, MOR AA-93
490-110-039-000	1	F	406.88	406.88	LDR	0.0	L 77 WESTPARK VILLAGE 1, PH 1, MOR AA-93
490-110-040-000	1	F	406.88	406.88	LDR	0.0	L 78 WESTPARK VILLAGE 1, PH 1, MOR AA-93
490-110-041-000	1	F	406.88	406.88	LDR	0.0	L 79 WESTPARK VILLAGE 1, PH 1, MOR AA-93
490-110-042-000	1	F	406.88	406.88	LDR	0.0	L 80 WESTPARK VILLAGE 1, PH 1, MOR AA-93
490-110-043-000	1	F	406.88	406.88	LDR	0.0	L 81 WESTPARK VILLAGE 1, PH 1, MOR AA-93
490-110-044-000	1	F	406.88	406.88	LDR	0.0	L 82 WESTPARK VILLAGE 1, PH 1, MOR AA-93
490-110-045-000	1	F	406.88	406.88	LDR	0.0	L 83 WESTPARK VILLAGE 1, PH 1, MOR AA-93

City of Roseville
Community Facilities District No. 3 (Municipal Services)
Fiscal Year 2016/17 Tax Roll

ASSESSOR PARCEL NUMBER	ANNEXATION RATE AREA	ANNEX NO.	TOTAL CHARGE	MAXIMUM TAX	LAND USE	TAX ACRES	LEGAL DESC
490-110-046-000	1	F	406.88	406.88	LDR	0.0	L 84 WESTPARK VILLAGE 1, PH 1, MOR AA-93
490-110-047-000	1	F	406.88	406.88	LDR	0.0	L 85 WESTPARK VILLAGE 1, PH 1, MOR AA-93
490-110-048-000	1	F	406.88	406.88	LDR	0.0	L 86 WESTPARK VILLAGE 1, PH 1, MOR AA-93
490-110-049-000	1	F	406.88	406.88	LDR	0.0	L 87 WESTPARK VILLAGE 1, PH 1, MOR AA-93
490-110-050-000	1	F	406.88	406.88	LDR	0.0	L 88 WESTPARK VILLAGE 1, PH 1, MOR AA-93
490-110-051-000	1	F	406.88	406.88	LDR	0.0	L 89 WESTPARK VILLAGE 1, PH 1, MOR AA-93
490-110-052-000	1	F	406.88	406.88	LDR	0.0	L 90 WESTPARK VILLAGE 1, PH 1, MOR AA-93
490-110-053-000	1	F	406.88	406.88	LDR	0.0	L 91 WESTPARK VILLAGE 1, PH 1, MOR AA-93
490-110-054-000	1	F	406.88	406.88	LDR	0.0	L 92 WESTPARK VILLAGE 1, PH 1, MOR AA-93
490-110-055-000	1	F	406.88	406.88	LDR	0.0	L 93 WESTPARK VILLAGE 1, PH 1, MOR AA-93
490-110-056-000	1	F	406.88	406.88	LDR	0.0	L 94 WESTPARK VILLAGE 1, PH 1, MOR AA-93
490-120-001-000	1	F	406.88	406.88	LDR	0.0	L 55 WESTPARK VILLAGE 1, PH 1, MOR AA-93
490-120-002-000	1	F	406.88	406.88	LDR	0.0	L 56 WESTPARK VILLAGE 1, PH 1, MOR AA-93
490-120-003-000	1	F	406.88	406.88	LDR	0.0	L 57 WESTPARK VILLAGE 1, PH 1, MOR AA-93
490-120-004-000	1	F	406.88	406.88	LDR	0.0	L 58 WESTPARK VILLAGE 1, PH 1, MOR AA-93
490-120-005-000	1	F	406.88	406.88	LDR	0.0	L 59 WESTPARK VILLAGE 1, PH 1, MOR AA-93
490-120-006-000	1	F	406.88	406.88	LDR	0.0	L 60 WESTPARK VILLAGE 1, PH 1, MOR AA-93
490-120-007-000	1	F	406.88	406.88	LDR	0.0	L 95 WESTPARK VILLAGE 1, PH 1, MOR AA-93
490-120-008-000	1	F	406.88	406.88	LDR	0.0	L 96 WESTPARK VILLAGE 1, PH 1, MOR AA-93
490-120-009-000	1	F	406.88	406.88	LDR	0.0	L 97 WESTPARK VILLAGE 1, PH 1, MOR AA-93
490-120-010-000	1	F	406.88	406.88	LDR	0.0	L 98 WESTPARK VILLAGE 1, PH 1, MOR AA-93
490-120-011-000	1	F	406.88	406.88	LDR	0.0	L 99 WESTPARK VILLAGE 1, PH 1, MOR AA-93
490-120-012-000	1	F	406.88	406.88	LDR	0.0	L 100 WESTPARK VILLAGE 1, PH 1, MOR AA-93
490-120-013-000	1	F	406.88	406.88	LDR	0.0	L 101 WESTPARK VILLAGE 1, PH 1, MOR AA-93
490-120-014-000	1	F	406.88	406.88	LDR	0.0	L 102 WESTPARK VILLAGE 1, PH 1, MOR AA-93
490-120-015-000	1	F	406.88	406.88	LDR	0.0	L 103 WESTPARK VILLAGE 1, PH 1, MOR AA-93
490-120-016-000	1	F	406.88	406.88	LDR	0.0	L 104 WESTPARK VILLAGE 1, PH 1, MOR AA-93
490-120-017-000	1	F	406.88	406.88	LDR	0.0	L 105 WESTPARK VILLAGE 1, PH 1, MOR AA-93
490-120-018-000	1	F	406.88	406.88	LDR	0.0	L 106 WESTPARK VILLAGE 1, PH 1, MOR AA-93
490-120-019-000	1	F	406.88	406.88	LDR	0.0	L 107 WESTPARK VILLAGE 1, PH 1, MOR AA-93
490-120-020-000	1	F	406.88	406.88	LDR	0.0	L 122 WESTPARK VILLAGE 1, PH 1, MOR AA-93
490-120-021-000	1	F	406.88	406.88	LDR	0.0	L 123 WESTPARK VILLAGE 1, PH 1, MOR AA-93
490-120-022-000	1	F	406.88	406.88	LDR	0.0	L 124 WESTPARK VILLAGE 1, PH 1, MOR AA-93
490-120-023-000	1	F	406.88	406.88	LDR	0.0	L 125 WESTPARK VILLAGE 1, PH 1, MOR AA-93
490-120-024-000	1	F	406.88	406.88	LDR	0.0	L 126 WESTPARK VILLAGE 1, PH 1, MOR AA-93
490-120-025-000	1	F	406.88	406.88	LDR	0.0	L 127 WESTPARK VILLAGE 1, PH 1, MOR AA-93

**City of Roseville
Community Facilities District No. 3 (Municipal Services)
Fiscal Year 2016/17 Tax Roll**

ASSESSOR PARCEL NUMBER	ANNEXATION RATE AREA	ANNEX NO.	TOTAL CHARGE	MAXIMUM TAX	LAND USE	TAX ACRES	LEGAL DESC
490-120-026-000	1	F	406.88	406.88	LDR	0.0	L 128 WESTPARK VILLAGE 1, PH 1, MOR AA-93
490-120-027-000	1	F	406.88	406.88	LDR	0.0	L 129 WESTPARK VILLAGE 1, PH 1, MOR AA-93
490-120-028-000	1	F	406.88	406.88	LDR	0.0	L 130 WESTPARK VILLAGE 1, PH 1, MOR AA-93
490-120-033-000	1	F	406.88	406.88	LDR	0.0	L 135 WESTPARK VILLAGE 1, PH 1, MOR AA-93
490-120-034-000	1	F	406.88	406.88	LDR	0.0	L 136 WESTPARK VILLAGE 1, PH 1, MOR AA-93
490-120-035-000	1	F	406.88	406.88	LDR	0.0	L 137 WESTPARK VILLAGE 1, PH 1, MOR AA-93
490-120-036-000	1	F	406.88	406.88	LDR	0.0	L 138 WESTPARK VILLAGE 1, PH 1, MOR AA-93
490-120-037-000	1	F	406.88	406.88	LDR	0.0	L 139 WESTPARK VILLAGE 1, PH 1, MOR AA-93
490-120-038-000	1	F	406.88	406.88	LDR	0.0	L 140 WESTPARK VILLAGE 1, PH 1, MOR AA-93
490-120-039-000	1	F	406.88	406.88	LDR	0.0	L 141 WESTPARK VILLAGE 1, PH 1, MOR AA-93
490-120-040-000	1	F	406.88	406.88	LDR	0.0	L 142 WESTPARK VILLAGE 1, PH 1, MOR AA-93
490-120-041-000	1	F	406.88	406.88	LDR	0.0	L 143 WESTPARK VILLAGE 1, PH 1, MOR AA-93
490-120-042-000	1	F	406.88	406.88	LDR	0.0	L 144 WESTPARK VILLAGE 1, PH 1, MOR AA-93
490-120-043-000	1	F	406.88	406.88	LDR	0.0	L 145 WESTPARK VILLAGE 1, PH 1, MOR AA-93
490-120-044-000	1	F	406.88	406.88	LDR	0.0	L 146 WESTPARK VILLAGE 1, PH 1, MOR AA-93
490-120-045-000	1	F	406.88	406.88	LDR	0.0	L 147 WESTPARK VILLAGE 1, PH 1, MOR AA-93
490-120-046-000	1	F	406.88	406.88	LDR	0.0	L 148 WESTPARK VILLAGE 1, PH 1, MOR AA-93
490-120-047-000	1	F	406.88	406.88	LDR	0.0	L 149 WESTPARK VILLAGE 1, PH 1, MOR AA-93
490-120-048-000	1	F	406.88	406.88	LDR	0.0	L 150 WESTPARK VILLAGE 1, PH 1, MOR AA-93
490-120-049-000	1	F	406.88	406.88	LDR	0.0	L 151 WESTPARK VILLAGE 1, PH 1, MOR AA-93
490-120-050-000	1	F	406.88	406.88	LDR	0.0	L 152 WESTPARK VILLAGE 1, PH 1, MOR AA-93
490-120-051-000	1	F	406.88	406.88	LDR	0.0	L 153 WESTPARK VILLAGE 1, PH 1, MOR AA-93
490-120-052-000	1	F	406.88	406.88	LDR	0.0	L 154 WESTPARK VILLAGE 1, PH 1, MOR AA-93
490-120-053-000	1	F	406.88	406.88	LDR	0.0	L 155 WESTPARK VILLAGE 1, PH 1, MOR AA-93
490-120-054-000	1	F	406.88	406.88	LDR	0.0	L 156 WESTPARK VILLAGE 1, PH 1, MOR AA-93
490-120-055-000	1	F	406.88	406.88	LDR	0.0	L 157 WESTPARK VILLAGE 1, PH 1, MOR AA-93
490-120-056-000	1	F	406.88	406.88	LDR	0.0	L 158 WESTPARK VILLAGE 1, PH 1, MOR AA-93
490-120-057-000	1	F	406.88	406.88	LDR	0.0	L 159 WESTPARK VILLAGE 1, PH 1, MOR AA-93
490-120-058-000	1	F	406.88	406.88	LDR	0.0	L 160 WESTPARK VILLAGE 1, PH 1, MOR AA-93
490-120-060-000	1	F	406.88	406.88	LDR	0.0	L 131 WPK VILL 1PH 1 AA-93 & POR L 211 & 212 BB-10
490-120-061-000	1	F	406.88	406.88	LDR	0.0	L 134 W PK VILI 1, PH 1, AA-93 & POR L 210 BB-10
490-120-062-000	1	F	406.88	406.88	LDR	0.0	L132 WESTPARK VILL#1,POR LOT211 WESTPARK VILL,PH 4
490-120-063-000	1	F	406.88	406.88	LDR	0.0	LT133 WESTPARK VILL#1&POR LT210 &211WESTPARK VIL#4
490-130-001-000	1	F	406.88	406.88	LDR	0.0	LOT 179 WESTPARK VILLAGE 1, PH 2, MOR AA-94
490-130-002-000	1	F	406.88	406.88	LDR	0.0	LOT 221 WESTPARK VILLAGE 1, PH 2, MOR AA-94
490-130-003-000	1	F	406.88	406.88	LDR	0.0	LOT 222 WESTPARK VILLAGE 1, PH 2, MOR AA-94

**City of Roseville
Community Facilities District No. 3 (Municipal Services)
Fiscal Year 2016/17 Tax Roll**

ASSESSOR PARCEL NUMBER	ANNEXATION RATE AREA	ANNEX NO.	TOTAL CHARGE	MAXIMUM TAX	LAND USE	TAX ACRES	LEGAL DESC
490-130-004-000	1	F	406.88	406.88	LDR	0.0	LOT 223 WESTPARK VILLAGE 1, PH 2, MOR AA-94
490-130-005-000	1	F	406.88	406.88	LDR	0.0	LOT 224 WESTPARK VILLAGE 1, PH 2, MOR AA-94
490-130-006-000	1	F	406.88	406.88	LDR	0.0	LOT 225 WESTPARK VILLAGE 1, PH 2, MOR AA-94
490-130-007-000	1	F	406.88	406.88	LDR	0.0	LOT 226 WESTPARK VILLAGE 1, PH 2, MOR AA-94
490-130-008-000	1	F	406.88	406.88	LDR	0.0	LOT 227 WESTPARK VILLAGE 1, PH 2, MOR AA-94
490-130-009-000	1	F	406.88	406.88	LDR	0.0	LOT 228 WESTPARK VILLAGE 1, PH 2, MOR AA-94
490-130-010-000	1	F	406.88	406.88	LDR	0.0	LOT 229 WESTPARK VILLAGE 1, PH 2, MOR AA-94
490-130-011-000	1	F	406.88	406.88	LDR	0.0	LOT 249 WESTPARK VILLAGE 1, PH 2, MOR AA-94
490-130-012-000	1	F	406.88	406.88	LDR	0.0	LOT 250 WESTPARK VILLAGE 1, PH 2, MOR AA-94
490-130-013-000	1	F	406.88	406.88	LDR	0.0	LOT 251 WESTPARK VILLAGE 1, PH 2, MOR AA-94
490-130-014-000	1	F	406.88	406.88	LDR	0.0	LOT 252 WESTPARK VILLAGE 1, PH 2, MOR AA-94
490-140-001-000	1	F	406.88	406.88	LDR	0.0	LOT 282 WESTPARK VILLAGE 1, PH 3, MOR AA-95
490-140-002-000	1	F	406.88	406.88	LDR	0.0	LOT 283 WESTPARK VILLAGE 1, PH 3, MOR AA-95
490-140-003-000	1	F	406.88	406.88	LDR	0.0	LOT 284 WESTPARK VILLAGE 1, PH 3, MOR AA-95
490-140-004-000	1	F	406.88	406.88	LDR	0.0	LOT 285 WESTPARK VILLAGE 1, PH 3, MOR AA-95
490-140-005-000	1	F	406.88	406.88	LDR	0.0	LOT 286 WESTPARK VILLAGE 1, PH 3, MOR AA-95
490-140-006-000	1	F	406.88	406.88	LDR	0.0	LOT 287 WESTPARK VILLAGE 1, PH 3, MOR AA-95
490-140-007-000	1	F	406.88	406.88	LDR	0.0	LOT 288 WESTPARK VILLAGE 1, PH 3, MOR AA-95
490-140-008-000	1	F	406.88	406.88	LDR	0.0	LOT 289 WESTPARK VILLAGE 1, PH 3, MOR AA-95
490-140-009-000	1	F	406.88	406.88	LDR	0.0	LOT 290 WESTPARK VILLAGE 1, PH 3, MOR AA-95
490-140-010-000	1	F	406.88	406.88	LDR	0.0	LOT 291 WESTPARK VILLAGE 1, PH 3, MOR AA-95
490-140-011-000	1	F	406.88	406.88	LDR	0.0	LOT 292 WESTPARK VILLAGE 1, PH 3, MOR AA-95
490-140-012-000	1	F	406.88	406.88	LDR	0.0	LOT 293 WESTPARK VILLAGE 1, PH 3, MOR AA-95
490-140-013-000	1	F	406.88	406.88	LDR	0.0	LOT 294 WESTPARK VILLAGE 1, PH 3, MOR AA-95
490-140-014-000	1	F	406.88	406.88	LDR	0.0	LOT 295 WESTPARK VILLAGE 1, PH 3, MOR AA-95
490-140-015-000	1	F	406.88	406.88	LDR	0.0	LOT 296 WESTPARK VILLAGE 1, PH 3, MOR AA-95
490-140-016-000	1	F	406.88	406.88	LDR	0.0	LOT 297 WESTPARK VILLAGE 1, PH 3, MOR AA-95
490-140-017-000	1	F	406.88	406.88	LDR	0.0	LOT 298 WESTPARK VILLAGE 1, PH 3, MOR AA-95
490-140-018-000	1	F	406.88	406.88	LDR	0.0	LOT 299 WESTPARK VILLAGE 1, PH 3, MOR AA-95
490-140-019-000	1	F	406.88	406.88	LDR	0.0	LOT 300 WESTPARK VILLAGE 1, PH 3, MOR AA-95
490-140-020-000	1	F	406.88	406.88	LDR	0.0	LOT 301 WESTPARK VILLAGE 1, PH 3, MOR AA-95
490-140-021-000	1	F	406.88	406.88	LDR	0.0	LOT 302 WESTPARK VILLAGE 1, PH 3, MOR AA-95
490-140-022-000	1	F	406.88	406.88	LDR	0.0	LOT 303 WESTPARK VILLAGE 1, PH 3, MOR AA-95
490-140-023-000	1	F	406.88	406.88	LDR	0.0	LOT 304 WESTPARK VILLAGE 1, PH 3, MOR AA-95
490-140-024-000	1	F	406.88	406.88	LDR	0.0	LOT 305 WESTPARK VILLAGE 1, PH 3, MOR AA-95
490-140-025-000	1	F	406.88	406.88	LDR	0.0	LOT 306 WESTPARK VILLAGE 1, PH 3, MOR AA-95

City of Roseville
Community Facilities District No. 3 (Municipal Services)
Fiscal Year 2016/17 Tax Roll

ASSESSOR PARCEL NUMBER	ANNEXATION RATE AREA	ANNEX NO.	TOTAL CHARGE	MAXIMUM TAX	LAND USE	TAX ACRES	LEGAL DESC
490-140-026-000	1	F	406.88	406.88	LDR	0.0	LOT 307 WESTPARK VILLAGE 1, PH 3, MOR AA-95
490-140-027-000	1	F	406.88	406.88	LDR	0.0	LOT 308 WESTPARK VILLAGE 1, PH 3, MOR AA-95
490-140-028-000	1	F	406.88	406.88	LDR	0.0	LOT 309 WESTPARK VILLAGE 1, PH 3, MOR AA-95
490-140-029-000	1	F	406.88	406.88	LDR	0.0	LOT 310 WESTPARK VILLAGE 1, PH 3, MOR AA-95
490-140-030-000	1	F	406.88	406.88	LDR	0.0	LOT 311 WESTPARK VILLAGE 1, PH 3, MOR AA-95
490-140-031-000	1	F	406.88	406.88	LDR	0.0	LOT 312 WESTPARK VILLAGE 1, PH 3, MOR AA-95
490-140-032-000	1	F	406.88	406.88	LDR	0.0	LOT 313 WESTPARK VILLAGE 1, PH 3, MOR AA-95
490-140-033-000	1	F	406.88	406.88	LDR	0.0	LOT 314 WESTPARK VILLAGE 1, PH 3, MOR AA-95
490-140-034-000	1	F	406.88	406.88	LDR	0.0	LOT 315 WESTPARK VILLAGE 1, PH 3, MOR AA-95
490-140-035-000	1	F	406.88	406.88	LDR	0.0	LOT 316 WESTPARK VILLAGE 1, PH 3, MOR AA-95
490-140-036-000	1	F	406.88	406.88	LDR	0.0	LOT 317 WESTPARK VILLAGE 1, PH 3, MOR AA-95
490-140-037-000	1	F	406.88	406.88	LDR	0.0	LOT 318 WESTPARK VILLAGE 1, PH 3, MOR AA-95
490-140-038-000	1	F	406.88	406.88	LDR	0.0	LOT 345 WESTPARK VILLAGE 1, PH 3, MOR AA-95
490-140-039-000	1	F	406.88	406.88	LDR	0.0	LOT 346 WESTPARK VILLAGE 1, PH 3, MOR AA-95
490-140-040-000	1	F	406.88	406.88	LDR	0.0	LOT 347 WESTPARK VILLAGE 1, PH 3, MOR AA-95
490-140-041-000	1	F	406.88	406.88	LDR	0.0	LOT 348 WESTPARK VILLAGE 1, PH 3, MOR AA-95
490-140-042-000	1	F	406.88	406.88	LDR	0.0	LOT 349 WESTPARK VILLAGE 1, PH 3, MOR AA-95
490-140-043-000	1	F	406.88	406.88	LDR	0.0	LOT 350 WESTPARK VILLAGE 1, PH 3, MOR AA-95
490-140-044-000	1	F	406.88	406.88	LDR	0.0	LOT 351 WESTPARK VILLAGE 1, PH 3, MOR AA-95
490-140-045-000	1	F	406.88	406.88	LDR	0.0	LOT 352 WESTPARK VILLAGE 1, PH 3, MOR AA-95
490-140-046-000	1	F	406.88	406.88	LDR	0.0	LOT 353 WESTPARK VILLAGE 1, PH 3, MOR AA-95
490-140-047-000	1	F	406.88	406.88	LDR	0.0	LOT 354 WESTPARK VILLAGE 1, PH 3, MOR AA-95
490-140-048-000	1	F	406.88	406.88	LDR	0.0	LOT 355 WESTPARK VILLAGE 1, PH 3, MOR AA-95
490-140-049-000	1	F	406.88	406.88	LDR	0.0	LOT 356 WESTPARK VILLAGE 1, PH 3, MOR AA-95
490-140-050-000	1	F	406.88	406.88	LDR	0.0	LOT 357 WESTPARK VILLAGE 1, PH 3, MOR AA-95
490-140-051-000	1	F	406.88	406.88	LDR	0.0	LOT 358 WESTPARK VILLAGE 1, PH 3, MOR AA-95
490-140-052-000	1	F	406.88	406.88	LDR	0.0	LOT 359 WESTPARK VILLAGE 1, PH 3, MOR AA-95
490-140-053-000	1	F	406.88	406.88	LDR	0.0	LOT 360 WESTPARK VILLAGE 1, PH 3, MOR AA-95
490-140-054-000	1	F	406.88	406.88	LDR	0.0	LOT 361 WESTPARK VILLAGE 1, PH 3, MOR AA-95
490-140-055-000	1	F	406.88	406.88	LDR	0.0	LOT 362 WESTPARK VILLAGE 1, PH 3, MOR AA-95
490-140-056-000	1	F	406.88	406.88	LDR	0.0	LOT 363 WESTPARK VILLAGE 1, PH 3, MOR AA-95
490-140-057-000	1	F	406.88	406.88	LDR	0.0	LOT 364 WESTPARK VILLAGE 1, PH 3, MOR AA-95
490-140-058-000	1	F	406.88	406.88	LDR	0.0	LOT 365 WESTPARK VILLAGE 1, PH 3, MOR AA-95
490-140-059-000	1	F	406.88	406.88	LDR	0.0	LOT 366 WESTPARK VILLAGE 1, PH 3, MOR AA-95
490-150-001-000	1	F	406.88	406.88	LDR	0.0	LOT 319 WESTPARK VILLAGE 1, PH 3, MOR AA-95
490-150-002-000	1	F	406.88	406.88	LDR	0.0	LOT 320 WESTPARK VILLAGE 1, PH 3, MOR AA-95

**City of Roseville
Community Facilities District No. 3 (Municipal Services)
Fiscal Year 2016/17 Tax Roll**

ASSESSOR PARCEL NUMBER	ANNEXATION RATE AREA	ANNEX NO.	TOTAL CHARGE	MAXIMUM TAX	LAND USE	TAX ACRES	LEGAL DESC
490-150-003-000	1	F	406.88	406.88	LDR	0.0	LOT 321 WESTPARK VILLAGE 1, PH 3, MOR AA-95
490-150-004-000	1	F	406.88	406.88	LDR	0.0	LOT 322 WESTPARK VILLAGE 1, PH 3, MOR AA-95
490-150-005-000	1	F	406.88	406.88	LDR	0.0	LOT 323 WESTPARK VILLAGE 1, PH 3, MOR AA-95
490-150-006-000	1	F	406.88	406.88	LDR	0.0	LOT 324 WESTPARK VILLAGE 1, PH 3, MOR AA-95
490-150-007-000	1	F	406.88	406.88	LDR	0.0	LOT 325 WESTPARK VILLAGE 1, PH 3, MOR AA-95
490-150-008-000	1	F	406.88	406.88	LDR	0.0	LOT 326 WESTPARK VILLAGE 1, PH 3, MOR AA-95
490-150-009-000	1	F	406.88	406.88	LDR	0.0	LOT 327 WESTPARK VILLAGE 1, PH 3, MOR AA-95
490-150-010-000	1	F	406.88	406.88	LDR	0.0	LOT 328 WESTPARK VILLAGE 1, PH 3, MOR AA-95
490-150-011-000	1	F	406.88	406.88	LDR	0.0	LOT 329 WESTPARK VILLAGE 1, PH 3, MOR AA-95
490-150-012-000	1	F	406.88	406.88	LDR	0.0	LOT 330 WESTPARK VILLAGE 1, PH 3, MOR AA-95
490-150-013-000	1	F	406.88	406.88	LDR	0.0	LOT 331 WESTPARK VILLAGE 1, PH 3, MOR AA-95
490-150-014-000	1	F	406.88	406.88	LDR	0.0	LOT 332 WESTPARK VILLAGE 1, PH 3, MOR AA-95
490-150-015-000	1	F	406.88	406.88	LDR	0.0	LOT 333 WESTPARK VILLAGE 1, PH 3, MOR AA-95
490-150-016-000	1	F	406.88	406.88	LDR	0.0	LOT 334 WESTPARK VILLAGE 1, PH 3, MOR AA-95
490-150-017-000	1	F	406.88	406.88	LDR	0.0	LOT 335 WESTPARK VILLAGE 1, PH 3, MOR AA-95
490-150-018-000	1	F	406.88	406.88	LDR	0.0	LOT 336 WESTPARK VILLAGE 1, PH 3, MOR AA-95
490-150-019-000	1	F	406.88	406.88	LDR	0.0	LOT 337 WESTPARK VILLAGE 1, PH 3, MOR AA-95
490-150-020-000	1	F	406.88	406.88	LDR	0.0	LOT 338 WESTPARK VILLAGE 1, PH 3, MOR AA-95
490-150-021-000	1	F	406.88	406.88	LDR	0.0	LOT 339 WESTPARK VILLAGE 1, PH 3, MOR AA-95
490-150-022-000	1	F	406.88	406.88	LDR	0.0	LOT 340 WESTPARK VILLAGE 1, PH 3, MOR AA-95
490-150-023-000	1	F	406.88	406.88	LDR	0.0	LOT 341 WESTPARK VILLAGE 1, PH 3, MOR AA-95
490-150-024-000	1	F	406.88	406.88	LDR	0.0	LOT 342 WESTPARK VILLAGE 1, PH 3, MOR AA-95
490-150-025-000	1	F	406.88	406.88	LDR	0.0	LOT 343 WESTPARK VILLAGE 1, PH 3, MOR AA-95
490-150-026-000	1	F	406.88	406.88	LDR	0.0	LOT 344 WESTPARK VILLAGE 1, PH 3, MOR AA-95
490-150-027-000	1	F	406.88	406.88	LDR	0.0	LOT 367 WESTPARK VILLAGE 1, PH 3, MOR AA-95
490-150-028-000	1	F	406.88	406.88	LDR	0.0	LOT 368 WESTPARK VILLAGE 1, PH 3, MOR AA-95
490-150-029-000	1	F	406.88	406.88	LDR	0.0	LOT 369 WESTPARK VILLAGE 1, PH 3, MOR AA-95
490-150-030-000	1	F	406.88	406.88	LDR	0.0	LOT 370 WESTPARK VILLAGE 1, PH 3, MOR AA-95
490-150-031-000	1	F	406.88	406.88	LDR	0.0	LOT 371 WESTPARK VILLAGE 1, PH 3, MOR AA-95
490-150-032-000	1	F	406.88	406.88	LDR	0.0	LOT 372 WESTPARK VILLAGE 1, PH 3, MOR AA-95
490-150-033-000	1	F	406.88	406.88	LDR	0.0	LOT 373 WESTPARK VILLAGE 1, PH 3, MOR AA-95
490-150-034-000	1	F	406.88	406.88	LDR	0.0	LOT 374 WESTPARK VILLAGE 1, PH 3, MOR AA-95
490-150-035-000	1	F	406.88	406.88	LDR	0.0	LOT 375 WESTPARK VILLAGE 1, PH 3, MOR AA-95
490-150-036-000	1	F	406.88	406.88	LDR	0.0	LOT 376 WESTPARK VILLAGE 1, PH 3, MOR AA-95
490-150-037-000	1	F	406.88	406.88	LDR	0.0	LOT 377 WESTPARK VILLAGE 1, PH 3, MOR AA-95
490-150-038-000	1	F	406.88	406.88	LDR	0.0	LOT 378 WESTPARK VILLAGE 1, PH 3, MOR AA-95

City of Roseville
Community Facilities District No. 3 (Municipal Services)
Fiscal Year 2016/17 Tax Roll

ASSESSOR PARCEL NUMBER	ANNEXATION RATE AREA	ANNEX NO.	TOTAL CHARGE	MAXIMUM TAX	LAND USE	TAX ACRES	LEGAL DESC
490-150-039-000	1	F	406.88	406.88	LDR	0.0	LOT 379 WESTPARK VILLAGE 1, PH 3, MOR AA-95
490-150-040-000	1	F	406.88	406.88	LDR	0.0	LOT 380 WESTPARK VILLAGE 1, PH 3, MOR AA-95
490-150-041-000	1	F	406.88	406.88	LDR	0.0	LOT 381 WESTPARK VILLAGE 1, PH 3, MOR AA-95
490-150-042-000	1	F	406.88	406.88	LDR	0.0	LOT 382 WESTPARK VILLAGE 1, PH 3, MOR AA-95
490-150-043-000	1	F	406.88	406.88	LDR	0.0	LOT 383 WESTPARK VILLAGE 1, PH 3, MOR AA-95
490-150-044-000	1	F	406.88	406.88	LDR	0.0	LOT 384 WESTPARK VILLAGE 1, PH 3, MOR AA-95
490-150-045-000	1	F	406.88	406.88	LDR	0.0	LOT 385 WESTPARK VILLAGE 1, PH 3, MOR AA-95
490-150-046-000	1	F	406.88	406.88	LDR	0.0	LOT 386 WESTPARK VILLAGE 1, PH 3, MOR AA-95
490-150-047-000	1	F	406.88	406.88	LDR	0.0	LOT 387 WESTPARK VILLAGE 1, PH 3, MOR AA-95
490-150-048-000	1	F	406.88	406.88	LDR	0.0	LOT 388 WESTPARK VILLAGE 1, PH 3, MOR AA-95
490-150-049-000	1	F	406.88	406.88	LDR	0.0	LOT 389 WESTPARK VILLAGE 1, PH 3, MOR AA-95
490-150-050-000	1	F	406.88	406.88	LDR	0.0	LOT 390 WESTPARK VILLAGE 1, PH 3, MOR AA-95
490-150-051-000	1	F	406.88	406.88	LDR	0.0	LOT 391 WESTPARK VILLAGE 1, PH 3, MOR AA-95
490-150-052-000	1	F	406.88	406.88	LDR	0.0	LOT 392 WESTPARK VILLAGE 1, PH 3, MOR AA-95
490-150-053-000	1	F	406.88	406.88	LDR	0.0	LOT 393 WESTPARK VILLAGE 1, PH 3, MOR AA-95
490-150-054-000	1	F	406.88	406.88	LDR	0.0	LOT 394 WESTPARK VILLAGE 1, PH 3, MOR AA-95
490-150-055-000	1	F	406.88	406.88	LDR	0.0	LOT 395 WESTPARK VILLAGE 1, PH 3, MOR AA-95
490-150-056-000	1	F	406.88	406.88	LDR	0.0	LOT 396 WESTPARK VILLAGE 1, PH 3, MOR AA-95
490-150-057-000	1	F	406.88	406.88	LDR	0.0	LOT 397 WESTPARK VILLAGE 1, PH 3, MOR AA-95
490-150-058-000	1	F	406.88	406.88	LDR	0.0	LOT 398 WESTPARK VILLAGE 1, PH 3, MOR AA-95
490-150-059-000	1	F	406.88	406.88	LDR	0.0	LOT 399 WESTPARK VILLAGE 1, PH 3, MOR AA-95
490-150-060-000	1	F	406.88	406.88	LDR	0.0	LOT 400 WESTPARK VILLAGE 1, PH 3, MOR AA-95
490-150-061-000	1	F	406.88	406.88	LDR	0.0	LOT 401 WESTPARK VILLAGE 1, PH 3, MOR AA-95
490-150-062-000	1	F	406.88	406.88	LDR	0.0	LOT 402 WESTPARK VILLAGE 1, PH 3, MOR AA-95
490-150-063-000	1	F	406.88	406.88	LDR	0.0	LOT 403 WESTPARK VILLAGE 1, PH 3, MOR AA-95
490-150-064-000	1	F	406.88	406.88	LDR	0.0	LOT 404 WESTPARK VILLAGE 1, PH 3, MOR AA-95
490-160-001-000	1	F	406.88	406.88	LDR	0.0	LOT 161 WESTPARK VILLAGE 1 PHASE 4 MOR BK BB PG 10
490-160-002-000	1	F	406.88	406.88	LDR	0.0	LOT 162 WESTPARK VILLAGE 1 PHASE 4 MOR BK BB PG 10
490-160-003-000	1	F	406.88	406.88	LDR	0.0	LOT 163 WESTPARK VILLAGE 1 PHASE 4 MOR BK BB PG 10
490-160-004-000	1	F	406.88	406.88	LDR	0.0	LOT 164 WESTPARK VILLAGE 1 PHASE 4 MOR BK BB PG 10
490-160-005-000	1	F	406.88	406.88	LDR	0.0	LOT 165 WESTPARK VILLAGE 1 PHASE 4 MOR BK BB PG 10
490-160-006-000	1	F	406.88	406.88	LDR	0.0	LOT 166 WESTPARK VILLAGE 1 PHASE 4 MOR BK BB PG 10
490-160-007-000	1	F	406.88	406.88	LDR	0.0	LOT 167 WESTPARK VILLAGE 1 PHASE 4 MOR BK BB PG 10
490-160-008-000	1	F	406.88	406.88	LDR	0.0	LOT 168 WESTPARK VILLAGE 1 PHASE 4 MOR BK BB PG 10
490-160-009-000	1	F	406.88	406.88	LDR	0.0	LOT 169 WESTPARK VILLAGE 1 PHASE 4 MOR BK BB PG 10
490-160-010-000	1	F	406.88	406.88	LDR	0.0	LOT 170 WESTPARK VILLAGE 1 PHASE 4 MOR BK BB PG 10

**City of Roseville
Community Facilities District No. 3 (Municipal Services)
Fiscal Year 2016/17 Tax Roll**

ASSESSOR PARCEL NUMBER	ANNEXATION RATE AREA	ANNEX NO.	TOTAL CHARGE	MAXIMUM TAX	LAND USE	TAX ACRES	LEGAL DESC
490-160-011-000	1	F	406.88	406.88	LDR	0.0	LOT 171 WESTPARK VILLAGE 1 PHASE 4 MOR BK BB PG 10
490-160-012-000	1	F	406.88	406.88	LDR	0.0	LOT 172 WESTPARK VILLAGE 1 PHASE 4 MOR BK BB PG 10
490-160-013-000	1	F	406.88	406.88	LDR	0.0	LOT 173 WESTPARK VILLAGE 1 PHASE 4 MOR BK BB PG 10
490-160-014-000	1	F	406.88	406.88	LDR	0.0	LOT 174 WESTPARK VILLAGE 1 PHASE 4 MOR BK BB PG 10
490-160-015-000	1	F	406.88	406.88	LDR	0.0	LOT 175 WESTPARK VILLAGE 1 PHASE 4 MOR BK BB PG 10
490-160-016-000	1	F	406.88	406.88	LDR	0.0	LOT 176 WESTPARK VILLAGE 1 PHASE 4 MOR BK BB PG 10
490-160-017-000	1	F	406.88	406.88	LDR	0.0	LOT 177 WESTPARK VILLAGE 1 PHASE 4 MOR BK BB PG 10
490-160-018-000	1	F	406.88	406.88	LDR	0.0	LOT 178 WESTPARK VILLAGE 1 PHASE 4 MOR BK BB PG 10
490-160-019-000	1	F	406.88	406.88	LDR	0.0	LOT 180 WESTPARK VILLAGE 1 PHASE 4 MOR BK BB PG 10
490-160-020-000	1	F	406.88	406.88	LDR	0.0	LOT 181 WESTPARK VILLAGE 1 PHASE 4 MOR BK BB PG 10
490-160-021-000	1	F	406.88	406.88	LDR	0.0	LOT 182 WESTPARK VILLAGE 1 PHASE 4 MOR BK BB PG 10
490-160-022-000	1	F	406.88	406.88	LDR	0.0	LOT 183 WESTPARK VILLAGE 1 PHASE 4 MOR BK BB PG 10
490-160-023-000	1	F	406.88	406.88	LDR	0.0	LOT 184 WESTPARK VILLAGE 1 PHASE 4 MOR BK BB PG 10
490-160-024-000	1	F	406.88	406.88	LDR	0.0	LOT 185 WESTPARK VILLAGE 1 PHASE 4 MOR BK BB PG 10
490-160-025-000	1	F	406.88	406.88	LDR	0.0	LOT 186 WESTPARK VILLAGE 1 PHASE 4 MOR BK BB PG 10
490-160-026-000	1	F	406.88	406.88	LDR	0.0	LOT 187 WESTPARK VILLAGE 1 PHASE 4 MOR BK BB PG 10
490-160-027-000	1	F	406.88	406.88	LDR	0.0	LOT 188 WESTPARK VILLAGE 1 PHASE 4 MOR BK BB PG 10
490-160-028-000	1	F	406.88	406.88	LDR	0.0	LOT 189 WESTPARK VILLAGE 1 PHASE 4 MOR BK BB PG 10
490-160-029-000	1	F	406.88	406.88	LDR	0.0	LOT 190 WESTPARK VILLAGE 1 PHASE 4 MOR BK BB PG 10
490-160-030-000	1	F	406.88	406.88	LDR	0.0	LOT 191 WESTPARK VILLAGE 1 PHASE 4 MOR BK BB PG 10
490-160-031-000	1	F	406.88	406.88	LDR	0.0	LOT 192 WESTPARK VILLAGE 1 PHASE 4 MOR BK BB PG 10
490-160-032-000	1	F	406.88	406.88	LDR	0.0	LOT 193 WESTPARK VILLAGE 1 PHASE 4 MOR BK BB PG 10
490-160-033-000	1	F	406.88	406.88	LDR	0.0	LOT 194 WESTPARK VILLAGE 1 PHASE 4 MOR BK BB PG 10
490-160-034-000	1	F	406.88	406.88	LDR	0.0	LOT 195 WESTPARK VILLAGE 1 PHASE 4 MOR BK BB PG 10
490-160-035-000	1	F	406.88	406.88	LDR	0.0	LOT 196 WESTPARK VILLAGE 1 PHASE 4 MOR BK BB PG 10
490-160-036-000	1	F	406.88	406.88	LDR	0.0	LOT 197 WESTPARK VILLAGE 1 PHASE 4 MOR BK BB PG 10
490-160-037-000	1	F	406.88	406.88	LDR	0.0	LOT 198 WESTPARK VILLAGE 1 PHASE 4 MOR BK BB PG 10
490-160-038-000	1	F	406.88	406.88	LDR	0.0	LOT 199 WESTPARK VILLAGE 1 PHASE 4 MOR BK BB PG 10
490-160-039-000	1	F	406.88	406.88	LDR	0.0	LOT 200 WESTPARK VILLAGE 1 PHASE 4 MOR BK BB PG 10
490-160-040-000	1	F	406.88	406.88	LDR	0.0	LOT 201 WESTPARK VILLAGE 1 PHASE 4 MOR BK BB PG 10
490-160-041-000	1	F	406.88	406.88	LDR	0.0	LOT 202 WESTPARK VILLAGE 1 PHASE 4 MOR BK BB PG 10
490-160-042-000	1	F	406.88	406.88	LDR	0.0	LOT 203 WESTPARK VILLAGE 1 PHASE 4 MOR BK BB PG 10
490-160-043-000	1	F	406.88	406.88	LDR	0.0	LOT 204 WESTPARK VILLAGE 1 PHASE 4 MOR BK BB PG 10
490-160-044-000	1	F	406.88	406.88	LDR	0.0	LOT 205 WESTPARK VILLAGE 1 PHASE 4 MOR BK BB PG 10
490-160-045-000	1	F	406.88	406.88	LDR	0.0	LOT 206 WESTPARK VILLAGE 1 PHASE 4 MOR BK BB PG 10
490-160-046-000	1	F	406.88	406.88	LDR	0.0	LOT 207 WESTPARK VILLAGE 1 PHASE 4 MOR BK BB PG 10

City of Roseville
Community Facilities District No. 3 (Municipal Services)
Fiscal Year 2016/17 Tax Roll

ASSESSOR PARCEL NUMBER	ANNEXATION RATE AREA	ANNEX NO.	TOTAL CHARGE	MAXIMUM TAX	LAND USE	TAX ACRES	LEGAL DESC
490-160-047-000	1	F	406.88	406.88	LDR	0.0	LOT 208 WESTPARK VILLAGE 1 PHASE 4 MOR BK BB PG 10
490-160-048-000	1	F	406.88	406.88	LDR	0.0	LOT 209 WESTPARK VILLAGE 1 PHASE 4 MOR BK BB PG 10
490-160-052-000	1	F	406.88	406.88	LDR	0.0	LOT 213 WESTPARK VILLAGE 1 PHASE 4 MOR BK BB PG 10
490-160-053-000	1	F	406.88	406.88	LDR	0.0	LOT 214 WESTPARK VILLAGE 1 PHASE 4 MOR BK BB PG 10
490-160-054-000	1	F	406.88	406.88	LDR	0.0	LOT 215 WESTPARK VILLAGE 1 PHASE 4 MOR BK BB PG 10
490-160-055-000	1	F	406.88	406.88	LDR	0.0	LOT 216 WESTPARK VILLAGE 1 PHASE 4 MOR BK BB PG 10
490-160-056-000	1	F	406.88	406.88	LDR	0.0	LOT 217 WESTPARK VILLAGE 1 PHASE 4 MOR BK BB PG 10
490-160-057-000	1	F	406.88	406.88	LDR	0.0	LOT 218 WESTPARK VILLAGE 1 PHASE 4 MOR BK BB PG 10
490-160-058-000	1	F	406.88	406.88	LDR	0.0	LOT 219 WESTPARK VILLAGE 1 PHASE 4 MOR BK BB PG 10
490-160-059-000	1	F	406.88	406.88	LDR	0.0	LOT 220 WESTPARK VILLAGE 1 PHASE 4 MOR BK BB PG 10
490-160-060-000	1	F	406.88	406.88	LDR	0.0	LOT 253 WESTPARK VILLAGE 1 PHASE 4 MOR BK BB PG 10
490-160-061-000	1	F	406.88	406.88	LDR	0.0	LOT 254 WESTPARK VILLAGE 1 PHASE 4 MOR BK BB PG 10
490-160-062-000	1	F	406.88	406.88	LDR	0.0	LOT 255 WESTPARK VILLAGE 1 PHASE 4 MOR BK BB PG 10
490-160-063-000	1	F	406.88	406.88	LDR	0.0	LOT 256 WESTPARK VILLAGE 1 PHASE 4 MOR BK BB PG 10
490-160-064-000	1	F	406.88	406.88	LDR	0.0	LOT 257 WESTPARK VILLAGE 1 PHASE 4 MOR BK BB PG 10
490-160-070-000	1	F	406.88	406.88	LDR	0.0	POR LOT 212 WESTPARK VILLAGE 1 PH 4 MOR BB-10
490-160-072-000	1	F	406.88	406.88	LDR	0.0	POR LOT 211 WESTPARK VILLAGE 1 PH 4 MOR BB-10
490-160-075-000	1	F	406.88	406.88	LDR	0.0	POR LOT 210 WESTPARK VILLAGE 1 PH 4 MOR BB-10
490-170-001-000	1	F	406.88	406.88	LDR	0.0	LOT 230 WESTPARK VILLAGE 1 PHASE 4 MOR BK BB PG 10
490-170-002-000	1	F	406.88	406.88	LDR	0.0	LOT 231 WESTPARK VILLAGE 1 PHASE 4 MOR BK BB PG 10
490-170-003-000	1	F	406.88	406.88	LDR	0.0	LOT 232 WESTPARK VILLAGE 1 PHASE 4 MOR BK BB PG 10
490-170-004-000	1	F	406.88	406.88	LDR	0.0	LOT 233 WESTPARK VILLAGE 1 PHASE 4 MOR BK BB PG 10
490-170-005-000	1	F	406.88	406.88	LDR	0.0	LOT 234 WESTPARK VILLAGE 1 PHASE 4 MOR BK BB PG 10
490-170-006-000	1	F	406.88	406.88	LDR	0.0	LOT 235 WESTPARK VILLAGE 1 PHASE 4 MOR BK BB PG 10
490-170-007-000	1	F	406.88	406.88	LDR	0.0	LOT 236 WESTPARK VILLAGE 1 PHASE 4 MOR BK BB PG 10
490-170-008-000	1	F	406.88	406.88	LDR	0.0	LOT 237 WESTPARK VILLAGE 1 PHASE 4 MOR BK BB PG 10
490-170-009-000	1	F	406.88	406.88	LDR	0.0	LOT 238 WESTPARK VILLAGE 1 PHASE 4 MOR BK BB PG 10
490-170-010-000	1	F	406.88	406.88	LDR	0.0	LOT 239 WESTPARK VILLAGE 1 PHASE 4 MOR BK BB PG 10
490-170-011-000	1	F	406.88	406.88	LDR	0.0	LOT 240 WESTPARK VILLAGE 1 PHASE 4 MOR BK BB PG 10
490-170-012-000	1	F	406.88	406.88	LDR	0.0	LOT 241 WESTPARK VILLAGE 1 PHASE 4 MOR BK BB PG 10
490-170-013-000	1	F	406.88	406.88	LDR	0.0	LOT 242 WESTPARK VILLAGE 1 PHASE 4 MOR BK BB PG 10
490-170-014-000	1	F	406.88	406.88	LDR	0.0	LOT 243 WESTPARK VILLAGE 1 PHASE 4 MOR BK BB PG 10
490-170-015-000	1	F	406.88	406.88	LDR	0.0	LOT 244 WESTPARK VILLAGE 1 PHASE 4 MOR BK BB PG 10
490-170-016-000	1	F	406.88	406.88	LDR	0.0	LOT 245 WESTPARK VILLAGE 1 PHASE 4 MOR BK BB PG 10
490-170-017-000	1	F	406.88	406.88	LDR	0.0	LOT 246 WESTPARK VILLAGE 1 PHASE 4 MOR BK BB PG 10
490-170-018-000	1	F	406.88	406.88	LDR	0.0	LOT 247 WESTPARK VILLAGE 1 PHASE 4 MOR BK BB PG 10

City of Roseville
Community Facilities District No. 3 (Municipal Services)
Fiscal Year 2016/17 Tax Roll

ASSESSOR PARCEL NUMBER	ANNEXATION RATE AREA	ANNEX NO.	TOTAL CHARGE	MAXIMUM TAX	LAND USE	TAX ACRES	LEGAL DESC
490-170-019-000	1	F	406.88	406.88	LDR	0.0	LOT 248 WESTPARK VILLAGE 1 PHASE 4 MOR BK BB PG 10
490-170-020-000	1	F	406.88	406.88	LDR	0.0	LOT 258 WESTPARK VILLAGE 1 PHASE 4 MOR BK BB PG 10
490-170-021-000	1	F	406.88	406.88	LDR	0.0	LOT 259 WESTPARK VILLAGE 1 PHASE 4 MOR BK BB PG 10
490-170-022-000	1	F	406.88	406.88	LDR	0.0	LOT 260 WESTPARK VILLAGE 1 PHASE 4 MOR BK BB PG 10
490-170-023-000	1	F	406.88	406.88	LDR	0.0	LOT 261 WESTPARK VILLAGE 1 PHASE 4 MOR BK BB PG 10
490-170-024-000	1	F	406.88	406.88	LDR	0.0	LOT 262 WESTPARK VILLAGE 1 PHASE 4 MOR BK BB PG 10
490-170-025-000	1	F	406.88	406.88	LDR	0.0	LOT 263 WESTPARK VILLAGE 1 PHASE 4 MOR BK BB PG 10
490-170-026-000	1	F	406.88	406.88	LDR	0.0	LOT 264 WESTPARK VILLAGE 1 PHASE 4 MOR BK BB PG 10
490-170-027-000	1	F	406.88	406.88	LDR	0.0	LOT 265 WESTPARK VILLAGE 1 PHASE 4 MOR BK BB PG 10
490-170-028-000	1	F	406.88	406.88	LDR	0.0	LOT 266 WESTPARK VILLAGE 1 PHASE 4 MOR BK BB PG 10
490-170-029-000	1	F	406.88	406.88	LDR	0.0	LOT 267 WESTPARK VILLAGE 1 PHASE 4 MOR BK BB PG 10
490-170-030-000	1	F	406.88	406.88	LDR	0.0	LOT 268 WESTPARK VILLAGE 1 PHASE 4 MOR BK BB PG 10
490-170-031-000	1	F	406.88	406.88	LDR	0.0	LOT 269 WESTPARK VILLAGE 1 PHASE 4 MOR BK BB PG 10
490-170-032-000	1	F	406.88	406.88	LDR	0.0	LOT 270 WESTPARK VILLAGE 1 PHASE 4 MOR BK BB PG 10
490-170-033-000	1	F	406.88	406.88	LDR	0.0	LOT 271 WESTPARK VILLAGE 1 PHASE 4 MOR BK BB PG 10
490-170-034-000	1	F	406.88	406.88	LDR	0.0	LOT 272 WESTPARK VILLAGE 1 PHASE 4 MOR BK BB PG 10
490-170-035-000	1	F	406.88	406.88	LDR	0.0	LOT 273 WESTPARK VILLAGE 1 PHASE 4 MOR BK BB PG 10
490-170-036-000	1	F	406.88	406.88	LDR	0.0	LOT 274 WESTPARK VILLAGE 1 PHASE 4 MOR BK BB PG 10
490-170-037-000	1	F	406.88	406.88	LDR	0.0	LOT 275 WESTPARK VILLAGE 1 PHASE 4 MOR BK BB PG 10
490-170-038-000	1	F	406.88	406.88	LDR	0.0	LOT 276 WESTPARK VILLAGE 1 PHASE 4 MOR BK BB PG 10
490-170-039-000	1	F	406.88	406.88	LDR	0.0	LOT 277 WESTPARK VILLAGE 1 PHASE 4 MOR BK BB PG 10
490-170-040-000	1	F	406.88	406.88	LDR	0.0	LOT 278 WESTPARK VILLAGE 1 PHASE 4 MOR BK BB PG 10
490-170-041-000	1	F	406.88	406.88	LDR	0.0	LOT 279 WESTPARK VILLAGE 1 PHASE 4 MOR BK BB PG 10
490-170-042-000	1	F	406.88	406.88	LDR	0.0	LOT 280 WESTPARK VILLAGE 1 PHASE 4 MOR BK BB PG 10
490-170-043-000	1	F	406.88	406.88	LDR	0.0	LOT 281 WESTPARK VILLAGE 1 PHASE 4 MOR BK BB PG 10
490-180-001-000	1	F	406.88	406.88	LDR	0.0	LOT 1 WESTPARK VILLAGE 8, MOR BB-42
490-180-002-000	1	F	406.88	406.88	LDR	0.0	LOT 2 WESTPARK VILLAGE 8, MOR BB-42
490-180-003-000	1	F	406.88	406.88	LDR	0.0	LOT 3 WESTPARK VILLAGE 8, MOR BB-42
490-180-004-000	1	F	406.88	406.88	LDR	0.0	LOT 4 WESTPARK VILLAGE 8, MOR BB-42
490-180-005-000	1	F	406.88	406.88	LDR	0.0	LOT 5 WESTPARK VILLAGE 8, MOR BB-42
490-180-006-000	1	F	406.88	406.88	LDR	0.0	LOT 6 WESTPARK VILLAGE 8, MOR BB-42
490-180-007-000	1	F	406.88	406.88	LDR	0.0	LOT 7 WESTPARK VILLAGE 8, MOR BB-42
490-180-008-000	1	F	406.88	406.88	LDR	0.0	LOT 8 WESTPARK VILLAGE 8, MOR BB-42
490-180-009-000	1	F	406.88	406.88	LDR	0.0	LOT 9 WESTPARK VILLAGE 8, MOR BB-42
490-180-010-000	1	F	406.88	406.88	LDR	0.0	LOT 10 WESTPARK VILLAGE 8, MOR BB-42
490-180-011-000	1	F	406.88	406.88	LDR	0.0	LOT 11 WESTPARK VILLAGE 8, MOR BB-42

City of Roseville
Community Facilities District No. 3 (Municipal Services)
Fiscal Year 2016/17 Tax Roll

ASSESSOR PARCEL NUMBER	ANNEXATION RATE AREA	ANNEX NO.	TOTAL CHARGE	MAXIMUM TAX	LAND USE	TAX ACRES	LEGAL DESC
490-180-012-000	1	F	406.88	406.88	LDR	0.0	LOT 12 WESTPARK VILLAGE 8, MOR BB-42
490-180-013-000	1	F	406.88	406.88	LDR	0.0	LOT 51 WESTPARK VILLAGE 8, MOR BB-42
490-180-014-000	1	F	406.88	406.88	LDR	0.0	LOT 52 WESTPARK VILLAGE 8, MOR BB-42
490-180-015-000	1	F	406.88	406.88	LDR	0.0	LOT 53 WESTPARK VILLAGE 8, MOR BB-42
490-180-016-000	1	F	406.88	406.88	LDR	0.0	LOT 54 WESTPARK VILLAGE 8, MOR BB-42
490-180-017-000	1	F	406.88	406.88	LDR	0.0	LOT 55 WESTPARK VILLAGE 8, MOR BB-42
490-180-018-000	1	F	406.88	406.88	LDR	0.0	LOT 56 WESTPARK VILLAGE 8, MOR BB-42
490-180-019-000	1	F	406.88	406.88	LDR	0.0	LOT 57 WESTPARK VILLAGE 8, MOR BB-42
490-180-020-000	1	F	406.88	406.88	LDR	0.0	LOT 58 WESTPARK VILLAGE 8, MOR BB-42
490-180-021-000	1	F	406.88	406.88	LDR	0.0	LOT 59 WESTPARK VILLAGE 8, MOR BB-42
490-180-022-000	1	F	406.88	406.88	LDR	0.0	LOT 60 WESTPARK VILLAGE 8, MOR BB-42
490-180-023-000	1	F	406.88	406.88	LDR	0.0	LOT 61 WESTPARK VILLAGE 8, MOR BB-42
490-180-024-000	1	F	406.88	406.88	LDR	0.0	LOT 62 WESTPARK VILLAGE 8, MOR BB-42
490-180-025-000	1	F	406.88	406.88	LDR	0.0	LOT 63 WESTPARK VILLAGE 8, MOR BB-42
490-180-026-000	1	F	406.88	406.88	LDR	0.0	LOT 64 WESTPARK VILLAGE 8, MOR BB-42
490-180-027-000	1	F	406.88	406.88	LDR	0.0	LOT 65 WESTPARK VILLAGE 8, MOR BB-42
490-180-028-000	1	F	406.88	406.88	LDR	0.0	LOT 66 WESTPARK VILLAGE 8, MOR BB-42
490-180-029-000	1	F	406.88	406.88	LDR	0.0	LOT 67 WESTPARK VILLAGE 8, MOR BB-42
490-180-030-000	1	F	406.88	406.88	LDR	0.0	LOT 68 WESTPARK VILLAGE 8, MOR BB-42
490-180-031-000	1	F	406.88	406.88	LDR	0.0	LOT 69 WESTPARK VILLAGE 8, MOR BB-42
490-180-032-000	1	F	406.88	406.88	LDR	0.0	LOT 70 WESTPARK VILLAGE 8, MOR BB-42
490-180-033-000	1	F	406.88	406.88	LDR	0.0	LOT 71 WESTPARK VILLAGE 8, MOR BB-42
490-180-034-000	1	F	406.88	406.88	LDR	0.0	LOT 72 WESTPARK VILLAGE 8, MOR BB-42
490-180-035-000	1	F	406.88	406.88	LDR	0.0	LOT 73 WESTPARK VILLAGE 8, MOR BB-42
490-180-036-000	1	F	406.88	406.88	LDR	0.0	LOT 74 WESTPARK VILLAGE 8, MOR BB-42
490-180-037-000	1	F	406.88	406.88	LDR	0.0	LOT 75 WESTPARK VILLAGE 8, MOR BB-42
490-180-038-000	1	F	406.88	406.88	LDR	0.0	LOT 76 WESTPARK VILLAGE 8, MOR BB-42
490-190-001-000	1	F	406.88	406.88	LDR	0.0	LOT 13 WESTPARK VILLAGE 8, MOR BB-42
490-190-002-000	1	F	406.88	406.88	LDR	0.0	LOT 14 WESTPARK VILLAGE 8, MOR BB-42
490-190-003-000	1	F	406.88	406.88	LDR	0.0	LOT 15 WESTPARK VILLAGE 8, MOR BB-42
490-190-004-000	1	F	406.88	406.88	LDR	0.0	LOT 16 WESTPARK VILLAGE 8, MOR BB-42
490-190-005-000	1	F	406.88	406.88	LDR	0.0	LOT 17 WESTPARK VILLAGE 8, MOR BB-42
490-190-006-000	1	F	406.88	406.88	LDR	0.0	LOT 18 WESTPARK VILLAGE 8, MOR BB-42
490-190-007-000	1	F	406.88	406.88	LDR	0.0	LOT 19 WESTPARK VILLAGE 8, MOR BB-42
490-190-008-000	1	F	406.88	406.88	LDR	0.0	LOT 20 WESTPARK VILLAGE 8, MOR BB-42
490-190-009-000	1	F	406.88	406.88	LDR	0.0	LOT 21 WESTPARK VILLAGE 8, MOR BB-42

**City of Roseville
Community Facilities District No. 3 (Municipal Services)
Fiscal Year 2016/17 Tax Roll**

ASSESSOR PARCEL NUMBER	ANNEXATION RATE AREA	ANNEX NO.	TOTAL CHARGE	MAXIMUM TAX	LAND USE	TAX ACRES	LEGAL DESC
490-190-010-000	1	F	406.88	406.88	LDR	0.0	LOT 22 WESTPARK VILLAGE 8, MOR BB-42
490-190-011-000	1	F	406.88	406.88	LDR	0.0	LOT 23 WESTPARK VILLAGE 8, MOR BB-42
490-190-012-000	1	F	406.88	406.88	LDR	0.0	LOT 24 WESTPARK VILLAGE 8, MOR BB-42
490-190-013-000	1	F	406.88	406.88	LDR	0.0	LOT 25 WESTPARK VILLAGE 8, MOR BB-42
490-190-014-000	1	F	406.88	406.88	LDR	0.0	LOT 26 WESTPARK VILLAGE 8, MOR BB-42
490-190-015-000	1	F	406.88	406.88	LDR	0.0	LOT 27 WESTPARK VILLAGE 8, MOR BB-42
490-190-016-000	1	F	406.88	406.88	LDR	0.0	LOT 28 WESTPARK VILLAGE 8, MOR BB-42
490-190-017-000	1	F	406.88	406.88	LDR	0.0	LOT 29 WESTPARK VILLAGE 8, MOR BB-42
490-190-018-000	1	F	406.88	406.88	LDR	0.0	LOT 30 WESTPARK VILLAGE 8, MOR BB-42
490-190-019-000	1	F	406.88	406.88	LDR	0.0	LOT 31 WESTPARK VILLAGE 8, MOR BB-42
490-190-020-000	1	F	406.88	406.88	LDR	0.0	LOT 32 WESTPARK VILLAGE 8, MOR BB-42
490-190-021-000	1	F	406.88	406.88	LDR	0.0	LOT 33 WESTPARK VILLAGE 8, MOR BB-42
490-190-022-000	1	F	406.88	406.88	LDR	0.0	LOT 34 WESTPARK VILLAGE 8, MOR BB-42
490-190-023-000	1	F	406.88	406.88	LDR	0.0	LOT 35 WESTPARK VILLAGE 8, MOR BB-42
490-190-024-000	1	F	406.88	406.88	LDR	0.0	LOT 36 WESTPARK VILLAGE 8, MOR BB-42
490-190-025-000	1	F	406.88	406.88	LDR	0.0	LOT 37 WESTPARK VILLAGE 8, MOR BB-42
490-190-026-000	1	F	406.88	406.88	LDR	0.0	LOT 38 WESTPARK VILLAGE 8, MOR BB-42
490-190-027-000	1	F	406.88	406.88	LDR	0.0	LOT 39 WESTPARK VILLAGE 8, MOR BB-42
490-190-028-000	1	F	406.88	406.88	LDR	0.0	LOT 40 WESTPARK VILLAGE 8, MOR BB-42
490-190-029-000	1	F	406.88	406.88	LDR	0.0	LOT 41 WESTPARK VILLAGE 8, MOR BB-42
490-190-030-000	1	F	406.88	406.88	LDR	0.0	LOT 42 WESTPARK VILLAGE 8, MOR BB-42
490-190-031-000	1	F	406.88	406.88	LDR	0.0	LOT 43 WESTPARK VILLAGE 8, MOR BB-42
490-190-032-000	1	F	406.88	406.88	LDR	0.0	LOT 44 WESTPARK VILLAGE 8, MOR BB-42
490-190-033-000	1	F	406.88	406.88	LDR	0.0	LOT 45 WESTPARK VILLAGE 8, MOR BB-42
490-190-034-000	1	F	406.88	406.88	LDR	0.0	LOT 46 WESTPARK VILLAGE 8, MOR BB-42
490-190-035-000	1	F	406.88	406.88	LDR	0.0	LOT 47 WESTPARK VILLAGE 8, MOR BB-42
490-190-036-000	1	F	406.88	406.88	LDR	0.0	LOT 48 WESTPARK VILLAGE 8, MOR BB-42
490-190-037-000	1	F	406.88	406.88	LDR	0.0	LOT 49 WESTPARK VILLAGE 8, MOR BB-42
490-190-038-000	1	F	406.88	406.88	LDR	0.0	LOT 50 WESTPARK VILLAGE 8, MOR BB-42
490-190-039-000	1	F	406.88	406.88	LDR	0.0	LOT 77 WESTPARK VILLAGE 8, MOR BB-42
490-190-040-000	1	F	406.88	406.88	LDR	0.0	LOT 78 WESTPARK VILLAGE 8, MOR BB-42
490-190-041-000	1	F	406.88	406.88	LDR	0.0	LOT 79 WESTPARK VILLAGE 8, MOR BB-42
490-190-042-000	1	F	406.88	406.88	LDR	0.0	LOT 80 WESTPARK VILLAGE 8, MOR BB-42
490-190-043-000	1	F	406.88	406.88	LDR	0.0	LOT 81 WESTPARK VILLAGE 8, MOR BB-42
490-190-044-000	1	F	406.88	406.88	LDR	0.0	LOT 103 WESTPARK VILLAGE 8, MOR BB-42
490-190-045-000	1	F	406.88	406.88	LDR	0.0	LOT 104 WESTPARK VILLAGE 8, MOR BB-42

City of Roseville
Community Facilities District No. 3 (Municipal Services)
Fiscal Year 2016/17 Tax Roll

ASSESSOR PARCEL NUMBER	ANNEXATION RATE AREA	ANNEX NO.	TOTAL CHARGE	MAXIMUM TAX	LAND USE	TAX ACRES	LEGAL DESC
490-200-001-000	1	F	406.88	406.88	LDR	0.0	LOT 82 WESTPARK VILLAGE 8, MOR BB-42
490-200-002-000	1	F	406.88	406.88	LDR	0.0	LOT 83 WESTPARK VILLAGE 8, MOR BB-42
490-200-003-000	1	F	406.88	406.88	LDR	0.0	LOT 84 WESTPARK VILLAGE 8, MOR BB-42
490-200-004-000	1	F	406.88	406.88	LDR	0.0	LOT 85 WESTPARK VILLAGE 8, MOR BB-42
490-200-005-000	1	F	406.88	406.88	LDR	0.0	LOT 86 WESTPARK VILLAGE 8, MOR BB-42
490-200-006-000	1	F	406.88	406.88	LDR	0.0	LOT 87 WESTPARK VILLAGE 8, MOR BB-42
490-200-007-000	1	F	406.88	406.88	LDR	0.0	LOT 88 WESTPARK VILLAGE 8, MOR BB-42
490-200-008-000	1	F	406.88	406.88	LDR	0.0	LOT 89 WESTPARK VILLAGE 8, MOR BB-42
490-200-009-000	1	F	406.88	406.88	LDR	0.0	LOT 90 WESTPARK VILLAGE 8, MOR BB-42
490-200-010-000	1	F	406.88	406.88	LDR	0.0	LOT 91 WESTPARK VILLAGE 8, MOR BB-42
490-200-011-000	1	F	406.88	406.88	LDR	0.0	LOT 92 WESTPARK VILLAGE 8, MOR BB-42
490-200-012-000	1	F	406.88	406.88	LDR	0.0	LOT 93 WESTPARK VILLAGE 8, MOR BB-42
490-200-013-000	1	F	406.88	406.88	LDR	0.0	LOT 94 WESTPARK VILLAGE 8, MOR BB-42
490-200-014-000	1	F	406.88	406.88	LDR	0.0	LOT 95 WESTPARK VILLAGE 8, MOR BB-42
490-200-015-000	1	F	406.88	406.88	LDR	0.0	LOT 96 WESTPARK VILLAGE 8, MOR BB-42
490-200-016-000	1	F	406.88	406.88	LDR	0.0	LOT 97 WESTPARK VILLAGE 8, MOR BB-42
490-200-017-000	1	F	406.88	406.88	LDR	0.0	LOT 98 WESTPARK VILLAGE 8, MOR BB-42
490-200-018-000	1	F	406.88	406.88	LDR	0.0	LOT 99 WESTPARK VILLAGE 8, MOR BB-42
490-200-019-000	1	F	406.88	406.88	LDR	0.0	LOT 100 WESTPARK VILLAGE 8, MOR BB-42
490-200-020-000	1	F	406.88	406.88	LDR	0.0	LOT 101 WESTPARK VILLAGE 8, MOR BB-42
490-200-021-000	1	F	406.88	406.88	LDR	0.0	LOT 102 WESTPARK VILLAGE 8, MOR BB-42
490-200-022-000	1	F	406.88	406.88	LDR	0.0	LOT 105 WESTPARK VILLAGE 8, MOR BB-42
490-200-023-000	1	F	406.88	406.88	LDR	0.0	LOT 106 WESTPARK VILLAGE 8, MOR BB-42
490-200-024-000	1	F	406.88	406.88	LDR	0.0	LOT 107 WESTPARK VILLAGE 8, MOR BB-42
490-200-025-000	1	F	406.88	406.88	LDR	0.0	LOT 108 WESTPARK VILLAGE 8, MOR BB-42
490-200-026-000	1	F	406.88	406.88	LDR	0.0	LOT 109 WESTPARK VILLAGE 8, MOR BB-42
490-200-027-000	1	F	406.88	406.88	LDR	0.0	LOT 110 WESTPARK VILLAGE 8, MOR BB-42
490-200-028-000	1	F	406.88	406.88	LDR	0.0	LOT 111 WESTPARK VILLAGE 8, MOR BB-42
490-200-029-000	1	F	406.88	406.88	LDR	0.0	LOT 112 WESTPARK VILLAGE 8, MOR BB-42
490-200-030-000	1	F	406.88	406.88	LDR	0.0	LOT 113 WESTPARK VILLAGE 8, MOR BB-42
490-200-031-000	1	F	406.88	406.88	LDR	0.0	LOT 114 WESTPARK VILLAGE 8, MOR BB-42
490-200-032-000	1	F	406.88	406.88	LDR	0.0	LOT 115 WESTPARK VILLAGE 8, MOR BB-42
490-200-033-000	1	F	406.88	406.88	LDR	0.0	LOT 116 WESTPARK VILLAGE 8, MOR BB-42
490-200-034-000	1	F	406.88	406.88	LDR	0.0	LOT 117 WESTPARK VILLAGE 8, MOR BB-42
490-200-035-000	1	F	406.88	406.88	LDR	0.0	LOT 118 WESTPARK VILLAGE 8, MOR BB-42
490-200-036-000	1	F	406.88	406.88	LDR	0.0	LOT 119 WESTPARK VILLAGE 8, MOR BB-42

**City of Roseville
Community Facilities District No. 3 (Municipal Services)
Fiscal Year 2016/17 Tax Roll**

ASSESSOR PARCEL NUMBER	ANNEXATION RATE AREA	ANNEX NO.	TOTAL CHARGE	MAXIMUM TAX	LAND USE	TAX ACRES	LEGAL DESC
490-200-037-000	1	F	406.88	406.88	LDR	0.0	LOT 120 WESTPARK VILLAGE 8, MOR BB-42
490-200-038-000	1	F	406.88	406.88	LDR	0.0	LOT 124 WESTPARK VILLAGE 8, MOR BB-42
490-200-039-000	1	F	406.88	406.88	LDR	0.0	LOT 125 WESTPARK VILLAGE 8, MOR BB-42
490-200-040-000	1	F	406.88	406.88	LDR	0.0	LOT 126 WESTPARK VILLAGE 8, MOR BB-42
490-200-041-000	1	F	406.88	406.88	LDR	0.0	LOT 127 WESTPARK VILLAGE 8, MOR BB-42
490-200-042-000	1	F	406.88	406.88	LDR	0.0	LOT 128 WESTPARK VILLAGE 8, MOR BB-42
490-200-043-000	1	F	406.88	406.88	LDR	0.0	LOT 129 WESTPARK VILLAGE 8, MOR BB-42
490-200-044-000	1	F	406.88	406.88	LDR	0.0	LOT 130 WESTPARK VILLAGE 8, MOR BB-42
490-200-045-000	1	F	406.88	406.88	LDR	0.0	LOT 131 WESTPARK VILLAGE 8, MOR BB-42
490-200-046-000	1	F	406.88	406.88	LDR	0.0	LOT 132 WESTPARK VILLAGE 8, MOR BB-42
490-200-047-000	1	F	406.88	406.88	LDR	0.0	LOT 133 WESTPARK VILLAGE 8, MOR BB-42
490-200-048-000	1	F	406.88	406.88	LDR	0.0	LOT 134 WESTPARK VILLAGE 8, MOR BB-42
490-200-049-000	1	F	406.88	406.88	LDR	0.0	LOT 135 WESTPARK VILLAGE 8, MOR BB-42
490-200-050-000	1	F	406.88	406.88	LDR	0.0	LOT 136 WESTPARK VILLAGE 8, MOR BB-42
490-200-051-000	1	F	406.88	406.88	LDR	0.0	LOT 137 WESTPARK VILLAGE 8, MOR BB-42
490-200-052-000	1	F	406.88	406.88	LDR	0.0	LOT 138 WESTPARK VILLAGE 8, MOR BB-42
490-200-053-000	1	F	406.88	406.88	LDR	0.0	LOT 139 WESTPARK VILLAGE 8, MOR BB-42
490-210-001-000	1	F	406.88	406.88	LDR	0.0	LOT 121 WESTPARK VILLAGE 8, MOR BB-42
490-210-002-000	1	F	406.88	406.88	LDR	0.0	LOT 122 WESTPARK VILLAGE 8, MOR BB-42
490-210-003-000	1	F	406.88	406.88	LDR	0.0	LOT 123 WESTPARK VILLAGE 8, MOR BB-42
490-210-004-000	1	F	406.88	406.88	LDR	0.0	LOT 140 WESTPARK VILLAGE 8, MOR BB-42
490-210-005-000	1	F	406.88	406.88	LDR	0.0	LOT 141 WESTPARK VILLAGE 8, MOR BB-42
490-210-006-000	1	F	406.88	406.88	LDR	0.0	LOT 142 WESTPARK VILLAGE 8, MOR BB-42
490-210-007-000	1	F	406.88	406.88	LDR	0.0	LOT 143 WESTPARK VILLAGE 8, MOR BB-42
490-210-008-000	1	F	406.88	406.88	LDR	0.0	LOT 144 WESTPARK VILLAGE 8, MOR BB-42
490-210-009-000	1	F	406.88	406.88	LDR	0.0	LOT 145 WESTPARK VILLAGE 8, MOR BB-42
490-210-010-000	1	F	406.88	406.88	LDR	0.0	LOT 146 WESTPARK VILLAGE 8, MOR BB-42
490-210-011-000	1	F	406.88	406.88	LDR	0.0	LOT 147 WESTPARK VILLAGE 8, MOR BB-42
490-210-012-000	1	F	406.88	406.88	LDR	0.0	LOT 148 WESTPARK VILLAGE 8, MOR BB-42
490-210-013-000	1	F	406.88	406.88	LDR	0.0	LOT 149 WESTPARK VILLAGE 8, MOR BB-42
490-210-014-000	1	F	406.88	406.88	LDR	0.0	LOT 150 WESTPARK VILLAGE 8, MOR BB-42
490-210-015-000	1	F	406.88	406.88	LDR	0.0	LOT 151 WESTPARK VILLAGE 8, MOR BB-42
490-210-016-000	1	F	406.88	406.88	LDR	0.0	LOT 152 WESTPARK VILLAGE 8, MOR BB-42
490-210-017-000	1	F	406.88	406.88	LDR	0.0	LOT 153 WESTPARK VILLAGE 8, MOR BB-42
490-210-018-000	1	F	406.88	406.88	LDR	0.0	LOT 154 WESTPARK VILLAGE 8, MOR BB-42
490-210-019-000	1	F	406.88	406.88	LDR	0.0	LOT 155 WESTPARK VILLAGE 8, MOR BB-42

**City of Roseville
Community Facilities District No. 3 (Municipal Services)
Fiscal Year 2016/17 Tax Roll**

ASSESSOR PARCEL NUMBER	ANNEXATION RATE AREA	ANNEX NO.	TOTAL CHARGE	MAXIMUM TAX	LAND USE	TAX ACRES	LEGAL DESC
490-210-020-000	1	F	406.88	406.88	LDR	0.0	LOT 156 WESTPARK VILLAGE 8, MOR BB-42
490-210-021-000	1	F	406.88	406.88	LDR	0.0	LOT 157 WESTPARK VILLAGE 8, MOR BB-42
490-210-022-000	1	F	406.88	406.88	LDR	0.0	LOT 158 WESTPARK VILLAGE 8, MOR BB-42
490-210-023-000	1	F	406.88	406.88	LDR	0.0	LOT 159 WESTPARK VILLAGE 8, MOR BB-42
490-210-024-000	1	F	406.88	406.88	LDR	0.0	LOT 160 WESTPARK VILLAGE 8, MOR BB-42
490-210-025-000	1	F	406.88	406.88	LDR	0.0	LOT 161 WESTPARK VILLAGE 8, MOR BB-42
490-210-026-000	1	F	406.88	406.88	LDR	0.0	LOT 162 WESTPARK VILLAGE 8, MOR BB-42
490-210-027-000	1	F	406.88	406.88	LDR	0.0	LOT 163 WESTPARK VILLAGE 8, MOR BB-42
490-210-028-000	1	F	406.88	406.88	LDR	0.0	LOT 164 WESTPARK VILLAGE 8, MOR BB-42
490-210-029-000	1	F	406.88	406.88	LDR	0.0	LOT 165 WESTPARK VILLAGE 8, MOR BB-42
490-210-030-000	1	F	406.88	406.88	LDR	0.0	LOT 166 WESTPARK VILLAGE 8, MOR BB-42
490-210-031-000	1	F	406.88	406.88	LDR	0.0	LOT 167 WESTPARK VILLAGE 8, MOR BB-42
490-210-032-000	1	F	406.88	406.88	LDR	0.0	LOT 168 WESTPARK VILLAGE 8, MOR BB-42
490-210-033-000	1	F	-	-		0.0	LT E-2.0A STRM DRAIN EASEMNT-WESTPK VLGE8 MOR BB42
490-220-001-000	1	F	272.16	272.18	VC	0.0	LOT 1 WESTPARK VILLAGE 21, MOR BB-43
490-220-002-000	1	F	272.16	272.18	VC	0.0	LOT 2 WESTPARK VILLAGE 21, MOR BB-43
490-220-003-000	1	F	272.16	272.18	VC	0.0	LOT 3 WESTPARK VILLAGE 21, MOR BB-43
490-220-004-000	1	F	272.16	272.18	VC	0.0	LOT 4 WESTPARK VILLAGE 21, MOR BB-43
490-220-005-000	1	F	272.16	272.18	VC	0.0	LOT 5 WESTPARK VILLAGE 21, MOR BB-43
490-220-006-000	1	F	272.16	272.18	VC	0.0	LOT 6 WESTPARK VILLAGE 21, MOR BB-43
490-220-007-000	1	F	272.16	272.18	VC	0.0	LOT 7 WESTPARK VILLAGE 21, MOR BB-43
490-220-008-000	1	F	272.16	272.18	VC	0.0	LOT 8 WESTPARK VILLAGE 21, MOR BB-43
490-220-009-000	1	F	272.16	272.18	VC	0.0	LOT 9 WESTPARK VILLAGE 21, MOR BB-43
490-220-010-000	1	F	272.16	272.18	VC	0.0	LOT 10 WESTPARK VILLAGE 21, MOR BB-43
490-220-011-000	1	F	272.16	272.18	VC	0.0	LOT 11 WESTPARK VILLAGE 21, MOR BB-43
490-220-012-000	1	F	272.16	272.18	VC	0.0	LOT 12 WESTPARK VILLAGE 21, MOR BB-43
490-220-013-000	1	F	272.16	272.18	VC	0.0	LOT 13 WESTPARK VILLAGE 21, MOR BB-43
490-220-014-000	1	F	272.16	272.18	VC	0.0	LOT 14 WESTPARK VILLAGE 21, MOR BB-43
490-220-015-000	1	F	272.16	272.18	VC	0.0	LOT 15 WESTPARK VILLAGE 21, MOR BB-43
490-220-016-000	1	F	272.16	272.18	VC	0.0	LOT 16 WESTPARK VILLAGE 21, MOR BB-43
490-220-017-000	1	F	272.16	272.18	VC	0.0	LOT 17 WESTPARK VILLAGE 21, MOR BB-43
490-220-018-000	1	F	272.16	272.18	VC	0.0	LOT 18 WESTPARK VILLAGE 21, MOR BB-43
490-220-019-000	1	F	272.16	272.18	VC	0.0	LOT 19 WESTPARK VILLAGE 21, MOR BB-43
490-220-020-000	1	F	272.16	272.18	VC	0.0	LOT 20 WESTPARK VILLAGE 21, MOR BB-43
490-220-021-000	1	F	272.16	272.18	VC	0.0	LOT 21 WESTPARK VILLAGE 21, MOR BB-43
490-220-022-000	1	F	272.16	272.18	VC	0.0	LOT 22 WESTPARK VILLAGE 21, MOR BB-43

City of Roseville
Community Facilities District No. 3 (Municipal Services)
Fiscal Year 2016/17 Tax Roll

ASSESSOR PARCEL NUMBER	ANNEXATION RATE AREA	ANNEX NO.	TOTAL CHARGE	MAXIMUM TAX	LAND USE	TAX ACRES	LEGAL DESC
490-220-023-000	1	F	272.16	272.18	VC	0.0	LOT 23 WESTPARK VILLAGE 21, MOR BB-43
490-220-024-000	1	F	272.16	272.18	VC	0.0	LOT 24 WESTPARK VILLAGE 21, MOR BB-43
490-220-025-000	1	F	272.16	272.18	VC	0.0	LOT 25 WESTPARK VILLAGE 21, MOR BB-43
490-220-026-000	1	F	272.16	272.18	VC	0.0	LOT 26 WESTPARK VILLAGE 21, MOR BB-43
490-220-027-000	1	F	272.16	272.18	VC	0.0	LOT 27 WESTPARK VILLAGE 21, MOR BB-43
490-220-028-000	1	F	272.16	272.18	VC	0.0	LOT 28 WESTPARK VILLAGE 21, MOR BB-43
490-220-029-000	1	F	272.16	272.18	VC	0.0	LOT 29 WESTPARK VILLAGE 21, MOR BB-43
490-220-030-000	1	F	272.16	272.18	VC	0.0	LOT 30 WESTPARK VILLAGE 21, MOR BB-43
490-220-031-000	1	F	272.16	272.18	VC	0.0	LOT 31 WESTPARK VILLAGE 21, MOR BB-43
490-220-032-000	1	F	272.16	272.18	VC	0.0	LOT 32 WESTPARK VILLAGE 21, MOR BB-43
490-220-033-000	1	F	272.16	272.18	VC	0.0	LOT 33 WESTPARK VILLAGE 21, MOR BB-43
490-220-034-000	1	F	272.16	272.18	VC	0.0	LOT 34 WESTPARK VILLAGE 21, MOR BB-43
490-220-035-000	1	F	272.16	272.18	VC	0.0	LOT 35 WESTPARK VILLAGE 21, MOR BB-43
490-220-036-000	1	F	272.16	272.18	VC	0.0	LOT 36 WESTPARK VILLAGE 21, MOR BB-43
490-220-037-000	1	F	272.16	272.18	VC	0.0	LOT 37 WESTPARK VILLAGE 21, MOR BB-43
490-220-038-000	1	F	272.16	272.18	VC	0.0	LOT 38 WESTPARK VILLAGE 21, MOR BB-43
490-220-039-000	1	F	272.16	272.18	VC	0.0	LOT 39 WESTPARK VILLAGE 21, MOR BB-43
490-220-040-000	1	F	272.16	272.18	VC	0.0	LOT 40 WESTPARK VILLAGE 21, MOR BB-43
490-220-041-000	1	F	272.16	272.18	VC	0.0	LOT 41 WESTPARK VILLAGE 21, MOR BB-43
490-220-042-000	1	F	272.16	272.18	VC	0.0	LOT 42 WESTPARK VILLAGE 21, MOR BB-43
490-220-043-000	1	F	272.16	272.18	VC	0.0	LOT 43 WESTPARK VILLAGE 21, MOR BB-43
490-220-044-000	1	F	272.16	272.18	VC	0.0	LOT 44 WESTPARK VILLAGE 21, MOR BB-43
490-220-045-000	1	F	272.16	272.18	VC	0.0	LOT 45 WESTPARK VILLAGE 21, MOR BB-43
490-220-046-000	1	F	272.16	272.18	VC	0.0	LOT 46 WESTPARK VILLAGE 21, MOR BB-43
490-220-047-000	1	F	272.16	272.18	VC	0.0	LOT 47 WESTPARK VILLAGE 21, MOR BB-43
490-220-048-000	1	F	272.16	272.18	VC	0.0	LOT 48 WESTPARK VILLAGE 21, MOR BB-43
490-220-049-000	1	F	272.16	272.18	VC	0.0	LOT 49 WESTPARK VILLAGE 21, MOR BB-43
490-220-050-000	1	F	272.16	272.18	VC	0.0	LOT 50 WESTPARK VILLAGE 21, MOR BB-43
490-220-051-000	1	F	272.16	272.18	VC	0.0	LOT 65 WESTPARK VILLAGE 21, MOR BB-43
490-220-052-000	1	F	272.16	272.18	VC	0.0	LOT 66 WESTPARK VILLAGE 21, MOR BB-43
490-220-053-000	1	F	272.16	272.18	VC	0.0	LOT 67 WESTPARK VILLAGE 21, MOR BB-43
490-220-054-000	1	F	272.16	272.18	VC	0.0	LOT 68 WESTPARK VILLAGE 21, MOR BB-43
490-220-055-000	1	F	272.16	272.18	VC	0.0	LOT 69 WESTPARK VILLAGE 21, MOR BB-43
490-220-056-000	1	F	272.16	272.18	VC	0.0	LOT 70 WESTPARK VILLAGE 21, MOR BB-43
490-220-057-000	1	F	272.16	272.18	VC	0.0	LOT 71 WESTPARK VILLAGE 21, MOR BB-43
490-220-058-000	1	F	272.16	272.18	VC	0.0	LOT 72 WESTPARK VILLAGE 21, MOR BB-43

City of Roseville
Community Facilities District No. 3 (Municipal Services)
Fiscal Year 2016/17 Tax Roll

ASSESSOR PARCEL NUMBER	ANNEXATION RATE AREA	ANNEX NO.	TOTAL CHARGE	MAXIMUM TAX	LAND USE	TAX ACRES	LEGAL DESC
490-220-059-000	1	F	272.16	272.18	VC	0.0	LOT 87 WESTPARK VILLAGE 21, MOR BB-43
490-220-060-000	1	F	272.16	272.18	VC	0.0	LOT 88 WESTPARK VILLAGE 21, MOR BB-43
490-220-061-000	1	F	272.16	272.18	VC	0.0	LOT 89 WESTPARK VILLAGE 21, MOR BB-43
490-220-062-000	1	F	272.16	272.18	VC	0.0	LOT 90 WESTPARK VILLAGE 21, MOR BB-43
490-230-001-000	1	F	272.16	272.18	VC	0.0	LOT 51 WESTPARK VILLAGE 21, MOR BB-43
490-230-002-000	1	F	272.16	272.18	VC	0.0	LOT 52 WESTPARK VILLAGE 21, MOR BB-43
490-230-003-000	1	F	272.16	272.18	VC	0.0	LOT 53 WESTPARK VILLAGE 21, MOR BB-43
490-230-004-000	1	F	272.16	272.18	VC	0.0	LOT 54 WESTPARK VILLAGE 21, MOR BB-43
490-230-005-000	1	F	272.16	272.18	VC	0.0	LOT 55 WESTPARK VILLAGE 21, MOR BB-43
490-230-006-000	1	F	272.16	272.18	VC	0.0	LOT 56 WESTPARK VILLAGE 21, MOR BB-43
490-230-007-000	1	F	272.16	272.18	VC	0.0	LOT 57 WESTPARK VILLAGE 21, MOR BB-43
490-230-008-000	1	F	272.16	272.18	VC	0.0	LOT 58 WESTPARK VILLAGE 21, MOR BB-43
490-230-009-000	1	F	272.16	272.18	VC	0.0	LOT 59 WESTPARK VILLAGE 21, MOR BB-43
490-230-010-000	1	F	272.16	272.18	VC	0.0	LOT 60 WESTPARK VILLAGE 21, MOR BB-43
490-230-011-000	1	F	272.16	272.18	VC	0.0	LOT 61 WESTPARK VILLAGE 21, MOR BB-43
490-230-012-000	1	F	272.16	272.18	VC	0.0	LOT 62 WESTPARK VILLAGE 21, MOR BB-43
490-230-013-000	1	F	272.16	272.18	VC	0.0	LOT 63 WESTPARK VILLAGE 21, MOR BB-43
490-230-014-000	1	F	272.16	272.18	VC	0.0	LOT 64 WESTPARK VILLAGE 21, MOR BB-43
490-230-015-000	1	F	272.16	272.18	VC	0.0	LOT 73 WESTPARK VILLAGE 21, MOR BB-43
490-230-016-000	1	F	272.16	272.18	VC	0.0	LOT 74 WESTPARK VILLAGE 21, MOR BB-43
490-230-017-000	1	F	272.16	272.18	VC	0.0	LOT 75 WESTPARK VILLAGE 21, MOR BB-43
490-230-018-000	1	F	272.16	272.18	VC	0.0	LOT 76 WESTPARK VILLAGE 21, MOR BB-43
490-230-019-000	1	F	272.16	272.18	VC	0.0	LOT 77 WESTPARK VILLAGE 21, MOR BB-43
490-230-020-000	1	F	272.16	272.18	VC	0.0	LOT 78 WESTPARK VILLAGE 21, MOR BB-43
490-230-021-000	1	F	272.16	272.18	VC	0.0	LOT 79 WESTPARK VILLAGE 21, MOR BB-43
490-230-022-000	1	F	272.16	272.18	VC	0.0	LOT 80 WESTPARK VILLAGE 21, MOR BB-43
490-230-023-000	1	F	272.16	272.18	VC	0.0	LOT 81 WESTPARK VILLAGE 21, MOR BB-43
490-230-024-000	1	F	272.16	272.18	VC	0.0	LOT 82 WESTPARK VILLAGE 21, MOR BB-43
490-230-025-000	1	F	272.16	272.18	VC	0.0	LOT 83 WESTPARK VILLAGE 21, MOR BB-43
490-230-026-000	1	F	272.16	272.18	VC	0.0	LOT 84 WESTPARK VILLAGE 21, MOR BB-43
490-230-027-000	1	F	272.16	272.18	VC	0.0	LOT 85 WESTPARK VILLAGE 21, MOR BB-43
490-230-028-000	1	F	272.16	272.18	VC	0.0	LOT 86 WESTPARK VILLAGE 21, MOR BB-43
490-230-029-000	1	F	272.16	272.18	VC	0.0	LOT 91 WESTPARK VILLAGE 21, MOR BB-43
490-230-030-000	1	F	272.16	272.18	VC	0.0	LOT 92 WESTPARK VILLAGE 21, MOR BB-43
490-230-031-000	1	F	272.16	272.18	VC	0.0	LOT 93 WESTPARK VILLAGE 21, MOR BB-43
490-230-032-000	1	F	272.16	272.18	VC	0.0	LOT 94 WESTPARK VILLAGE 21, MOR BB-43

City of Roseville
Community Facilities District No. 3 (Municipal Services)
Fiscal Year 2016/17 Tax Roll

ASSESSOR PARCEL NUMBER	ANNEXATION RATE AREA	ANNEX NO.	TOTAL CHARGE	MAXIMUM TAX	LAND USE	TAX ACRES	LEGAL DESC
490-230-033-000	1	F	272.16	272.18	VC	0.0	LOT 95 WESTPARK VILLAGE 21, MOR BB-43
490-230-034-000	1	F	272.16	272.18	VC	0.0	LOT 96 WESTPARK VILLAGE 21, MOR BB-43
490-230-035-000	1	F	272.16	272.18	VC	0.0	LOT 97 WESTPARK VILLAGE 21, MOR BB-43
490-230-036-000	1	F	272.16	272.18	VC	0.0	LOT 98 WESTPARK VILLAGE 21, MOR BB-43
490-230-037-000	1	F	272.16	272.18	VC	0.0	LOT 99 WESTPARK VILLAGE 21, MOR BB-43
490-230-038-000	1	F	272.16	272.18	VC	0.0	LOT 100 WESTPARK VILLAGE 21, MOR BB-43
490-230-039-000	1	F	272.16	272.18	VC	0.0	LOT 101 WESTPARK VILLAGE 21, MOR BB-43
490-230-040-000	1	F	272.16	272.18	VC	0.0	LOT 102 WESTPARK VILLAGE 21, MOR BB-43
490-230-041-000	1	F	272.16	272.18	VC	0.0	LOT 103 WESTPARK VILLAGE 21, MOR BB-43
490-230-042-000	1	F	272.16	272.18	VC	0.0	LOT 104 WESTPARK VILLAGE 21, MOR BB-43
490-230-043-000	1	F	272.16	272.18	VC	0.0	LOT 105 WESTPARK VILLAGE 21, MOR BB-43
490-230-044-000	1	F	272.16	272.18	VC	0.0	LOT 106 WESTPARK VILLAGE 21, MOR BB-43
490-230-045-000	1	F	272.16	272.18	VC	0.0	LOT 107 WESTPARK VILLAGE 21, MOR BB-43
490-230-046-000	1	F	272.16	272.18	VC	0.0	LOT 108 WESTPARK VILLAGE 21, MOR BB-43
490-230-047-000	1	F	272.16	272.18	VC	0.0	LOT 109 WESTPARK VILLAGE 21, MOR BB-43
490-230-048-000	1	F	272.16	272.18	VC	0.0	LOT 110 WESTPARK VILLAGE 21, MOR BB-43
490-230-049-000	1	F	272.16	272.18	VC	0.0	LOT 111 WESTPARK VILLAGE 21, MOR BB-43
490-230-050-000	1	F	272.16	272.18	VC	0.0	LOT 112 WESTPARK VILLAGE 21, MOR BB-43
490-230-051-000	1	F	272.16	272.18	VC	0.0	LOT 113 WESTPARK VILLAGE 21, MOR BB-43
490-230-052-000	1	F	272.16	272.18	VC	0.0	LOT 114 WESTPARK VILLAGE 21, MOR BB-43
490-230-053-000	1	F	272.16	272.18	VC	0.0	LOT 115 WESTPARK VILLAGE 21, MOR BB-43
490-230-054-000	1	F	272.16	272.18	VC	0.0	LOT 116 WESTPARK VILLAGE 21, MOR BB-43
490-230-055-000	1	F	272.16	272.18	VC	0.0	LOT 117 WESTPARK VILLAGE 21, MOR BB-43
490-230-056-000	1	F	272.16	272.18	VC	0.0	LOT 118 WESTPARK VILLAGE 21, MOR BB-43
490-230-057-000	1	F	272.16	272.18	VC	0.0	LOT 119 WESTPARK VILLAGE 21, MOR BB-43
490-230-058-000	1	F	272.16	272.18	VC	0.0	LOT 120 WESTPARK VILLAGE 21, MOR BB-43
490-230-059-000	1	F	272.16	272.18	VC	0.0	LOT 121 WESTPARK VILLAGE 21, MOR BB-43
490-230-060-000	1	F	272.16	272.18	VC	0.0	LOT 122 WESTPARK VILLAGE 21, MOR BB-43
490-230-061-000	1	F	272.16	272.18	VC	0.0	LOT 123 WESTPARK VILLAGE 21, MOR BB-43
490-230-062-000	1	F	272.16	272.18	VC	0.0	LOT 124 WESTPARK VILLAGE 21, MOR BB-43
490-230-063-000	1	F	272.16	272.18	VC	0.0	LOT 125 WESTPARK VILLAGE 21, MOR BB-43
490-230-064-000	1	F	272.16	272.18	VC	0.0	LOT 126 WESTPARK VILLAGE 21, MOR BB-43
490-230-065-000	1	F	272.16	272.18	VC	0.0	LOT 127 WESTPARK VILLAGE 21, MOR BB-43
490-230-066-000	1	F	272.16	272.18	VC	0.0	LOT 128 WESTPARK VILLAGE 21, MOR BB-43
490-230-067-000	1	F	272.16	272.18	VC	0.0	LOT 129 WESTPARK VILLAGE 21, MOR BB-43
490-230-068-000	1	F	272.16	272.18	VC	0.0	LOT 130 WESTPARK VILLAGE 21, MOR BB-43

City of Roseville
Community Facilities District No. 3 (Municipal Services)
Fiscal Year 2016/17 Tax Roll

ASSESSOR PARCEL NUMBER	ANNEXATION RATE AREA	ANNEX NO.	TOTAL CHARGE	MAXIMUM TAX	LAND USE	TAX ACRES	LEGAL DESC
490-230-069-000	1	F	272.16	272.18	VC	0.0	LOT 131 WESTPARK VILLAGE 21, MOR BB-43
490-230-070-000	1	F	272.16	272.18	VC	0.0	LOT 132 WESTPARK VILLAGE 21, MOR BB-43
490-230-071-000	1	F	272.16	272.18	VC	0.0	LOT 133 WESTPARK VILLAGE 21, MOR BB-43
490-230-072-000	1	F	272.16	272.18	VC	0.0	LOT 134 WESTPARK VILLAGE 21, MOR BB-43
490-230-073-000	1	F	272.16	272.18	VC	0.0	LOT 135 WESTPARK VILLAGE 21, MOR BB-43
490-230-074-000	1	F	272.16	272.18	VC	0.0	LOT 136 WESTPARK VILLAGE 21, MOR BB-43
490-230-075-000	1	F	272.16	272.18	VC	0.0	LOT 137 WESTPARK VILLAGE 21, MOR BB-43
490-230-076-000	1	F	272.16	272.18	VC	0.0	LOT 138 WESTPARK VILLAGE 21, MOR BB-43
490-240-001-000	1	F	272.16	272.18	VC	0.0	LOT 1 WESTPARK VILL CENTER 22 BB-69
490-240-002-000	1	F	272.16	272.18	VC	0.0	LOT 2 WESTPARK VILL CENTER 22 BB-69
490-240-003-000	1	F	272.16	272.18	VC	0.0	LOT 3 WESTPARK VILL CENTER 22 BB-69
490-240-004-000	1	F	272.16	272.18	VC	0.0	LOT 4 WESTPARK VILL CENTER 22 BB-69
490-240-005-000	1	F	272.16	272.18	VC	0.0	LOT 5 WESTPARK VILL CENTER 22 BB-69
490-240-006-000	1	F	272.16	272.18	VC	0.0	LOT 6 WESTPARK VILL CENTER 22 BB-69
490-240-007-000	1	F	272.16	272.18	VC	0.0	LOT 7 WESTPARK VILL CENTER 22 BB-69
490-240-008-000	1	F	272.16	272.18	VC	0.0	LOT 8 WESTPARK VILL CENTER 22 BB-69
490-240-009-000	1	F	272.16	272.18	VC	0.0	LOT 9 WESTPARK VILL CENTER 22 BB-69
490-240-010-000	1	F	272.16	272.18	VC	0.0	LOT 10 WESTPARK VILL CENTER 22 BB-69
490-240-011-000	1	F	272.16	272.18	VC	0.0	LOT 11 WESTPARK VILL CENTER 22 BB-69
490-240-012-000	1	F	272.16	272.18	VC	0.0	LOT 12 WESTPARK VILL CENTER 22 BB-69
490-240-013-000	1	F	272.16	272.18	VC	0.0	LOT 13 WESTPARK VILL CENTER 22 BB-69
490-240-014-000	1	F	272.16	272.18	VC	0.0	LOT 14 WESTPARK VILL CENTER 22 BB-69
490-240-015-000	1	F	272.16	272.18	VC	0.0	LOT 15 WESTPARK VILL CENTER 22 BB-69
490-240-016-000	1	F	272.16	272.18	VC	0.0	LOT 16 WESTPARK VILL CENTER 22 BB-69
490-240-017-000	1	F	272.16	272.18	VC	0.0	LOT 17 WESTPARK VILL CENTER 22 BB-69
490-240-018-000	1	F	272.16	272.18	VC	0.0	LOT 18 WESTPARK VILL CENTER 22 BB-69
490-240-019-000	1	F	272.16	272.18	VC	0.0	LOT 19 WESTPARK VILL CENTER 22 BB-69
490-240-020-000	1	F	272.16	272.18	VC	0.0	LOT 20 WESTPARK VILL CENTER 22 BB-69
490-240-021-000	1	F	272.16	272.18	VC	0.0	LOT 21 WESTPARK VILL CENTER 22 BB-69
490-240-022-000	1	F	272.16	272.18	VC	0.0	LOT 22 WESTPARK VILL CENTER 22 BB-69
490-240-023-000	1	F	272.16	272.18	VC	0.0	LOT 23 WESTPARK VILL CENTER 22 BB-69
490-240-024-000	1	F	272.16	272.18	VC	0.0	LOT 24 WESTPARK VILL CENTER 22 BB-69
490-240-025-000	1	F	272.16	272.18	VC	0.0	LOT 25 WESTPARK VILL CENTER 22 BB-69
490-240-026-000	1	F	272.16	272.18	VC	0.0	LOT 26 WESTPARK VILL CENTER 22 BB-69
490-240-027-000	1	F	272.16	272.18	VC	0.0	LOT 27 WESTPARK VILL CENTER 22 BB-69
490-240-028-000	1	F	272.16	272.18	VC	0.0	LOT 28 WESTPARK VILL CENTER 22 BB-69

City of Roseville
Community Facilities District No. 3 (Municipal Services)
Fiscal Year 2016/17 Tax Roll

ASSESSOR PARCEL NUMBER	ANNEXATION RATE AREA	ANNEX NO.	TOTAL CHARGE	MAXIMUM TAX	LAND USE	TAX ACRES	LEGAL DESC
490-240-029-000	1	F	272.16	272.18	VC	0.0	LOT 29 WESTPARK VILL CENTER 22 BB-69
490-240-030-000	1	F	272.16	272.18	VC	0.0	LOT 30 WESTPARK VILL CENTER 22 BB-69
490-240-031-000	1	F	272.16	272.18	VC	0.0	LOT 31 WESTPARK VILL CENTER 22 BB-69
490-240-032-000	1	F	272.16	272.18	VC	0.0	LOT 32 WESTPARK VILL CENTER 22 BB-69
490-240-033-000	1	F	272.16	272.18	VC	0.0	LOT 33 WESTPARK VILL CENTER 22 BB-69
490-240-034-000	1	F	272.16	272.18	VC	0.0	LOT 34 WESTPARK VILL CENTER 22 BB-69
490-240-035-000	1	F	272.16	272.18	VC	0.0	LOT 35 WESTPARK VILL CENTER 22 BB-69
490-240-036-000	1	F	272.16	272.18	VC	0.0	LOT 36 WESTPARK VILL CENTER 22 BB-69
490-240-037-000	1	F	272.16	272.18	VC	0.0	LOT 37 WESTPARK VILL CENTER 22 BB-69
490-240-038-000	1	F	272.16	272.18	VC	0.0	LOT 38 WESTPARK VILL CENTER 22 BB-69
490-240-039-000	1	F	272.16	272.18	VC	0.0	LOT 39 WESTPARK VILL CENTER 22 BB-69
490-240-040-000	1	F	272.16	272.18	VC	0.0	LOT 40 WESTPARK VILL CENTER 22 BB-69
490-240-041-000	1	F	272.16	272.18	VC	0.0	LOT 41 WESTPARK VILL CENTER 22 BB-69
490-240-042-000	1	F	272.16	272.18	VC	0.0	LOT 42 WESTPARK VILL CENTER 22 BB-69
490-240-043-000	1	F	272.16	272.18	VC	0.0	LOT 43 WESTPARK VILL CENTER 22 BB-69
490-240-044-000	1	F	272.16	272.18	VC	0.0	LOT 44 WESTPARK VILL CENTER 22 BB-69
490-240-045-000	1	F	272.16	272.18	VC	0.0	LOT 45 WESTPARK VILL CENTER 22 BB-69
490-240-046-000	1	F	272.16	272.18	VC	0.0	LOT 46 WESTPARK VILL CENTER 22 BB-69
490-240-047-000	1	F	272.16	272.18	VC	0.0	LOT 47 WESTPARK VILL CENTER 22 BB-69
490-240-048-000	1	F	272.16	272.18	VC	0.0	LOT 48 WESTPARK VILL CENTER 22 BB-69
490-240-049-000	1	F	272.16	272.18	VC	0.0	LOT 49 WESTPARK VILL CENTER 22 BB-69
490-240-050-000	1	F	272.16	272.18	VC	0.0	LOT 50 WESTPARK VILL CENTER 22 BB-69
490-240-051-000	1	F	272.16	272.18	VC	0.0	LOT 51 WESTPARK VILL CENTER 22 BB-69
490-240-052-000	1	F	272.16	272.18	VC	0.0	LOT 52 WESTPARK VILL CENTER 22 BB-69
490-240-053-000	1	F	272.16	272.18	VC	0.0	LOT 53 WESTPARK VILL CENTER 22 BB-69
490-240-054-000	1	F	272.16	272.18	VC	0.0	LOT 54 WESTPARK VILL CENTER 22 BB-69
490-240-055-000	1	F	272.16	272.18	VC	0.0	LOT 63 WESTPARK VILL CENTER 22 BB-69
490-240-056-000	1	F	272.16	272.18	VC	0.0	LOT 64 WESTPARK VILL CENTER 22 BB-69
490-240-057-000	1	F	272.16	272.18	VC	0.0	LOT 65 WESTPARK VILL CENTER 22 BB-69
490-240-058-000	1	F	272.16	272.18	VC	0.0	LOT 66 WESTPARK VILL CENTER 22 BB-69
490-240-059-000	1	F	272.16	272.18	VC	0.0	LOT 67 WESTPARK VILL CENTER 22 BB-69
490-251-001-000	1	F	272.16	272.18	VC	0.0	LOT 55 WESTPARK VILL CENTER 22 MOR BB-69
490-251-002-000	1	F	272.16	272.18	VC	0.0	LOT 56 WESTPARK VILL CENER 22 MOR BB-69
490-251-003-000	1	F	272.16	272.18	VC	0.0	LOT 57 WESTPARK VILL CENER 22 MOR BB-69
490-252-001-000	1	F	272.16	272.18	VC	0.0	LOT 58 WESTPARK VILL CENER 22 MOR BB-69
490-252-002-000	1	F	272.16	272.18	VC	0.0	LOT 59 WESTPARK VILL CENER 22 MOR BB-69

City of Roseville
Community Facilities District No. 3 (Municipal Services)
Fiscal Year 2016/17 Tax Roll

ASSESSOR PARCEL NUMBER	ANNEXATION RATE AREA	ANNEX NO.	TOTAL CHARGE	MAXIMUM TAX	LAND USE	TAX ACRES	LEGAL DESC
490-252-003-000	1	F	272.16	272.18	VC	0.0	LOT 60 WESTPARK VILL CENER 22 MOR BB-69
490-252-004-000	1	F	272.16	272.18	VC	0.0	LOT 61 WESTPARK VILL CENER 22 MOR BB-69
490-252-005-000	1	F	272.16	272.18	VC	0.0	LOT 62 WESTPARK VILL CENER 22 MOR BB-69
490-253-001-000	1	F	272.16	272.18	VC	0.0	LOT 68 WESTPARK VILL CENER 22 MOR BB-69
490-253-002-000	1	F	272.16	272.18	VC	0.0	LOT 69 WESTPARK VILL CENER 22 MOR BB-69
490-253-003-000	1	F	272.16	272.18	VC	0.0	LOT 70 WESTPARK VILL CENER 22 MOR BB-69
490-253-004-000	1	F	272.16	272.18	VC	0.0	LOT 71 WESTPARK VILL CENER 22 MOR BB-69
490-253-005-000	1	F	272.16	272.18	VC	0.0	LOT 72 WESTPARK VILL CENER 22 MOR BB-69
490-253-006-000	1	F	272.16	272.18	VC	0.0	LOT 73 WESTPARK VILL CENER 22 MOR BB-69
490-253-007-000	1	F	272.16	272.18	VC	0.0	LOT 74 WESTPARK VILL CENER 22 MOR BB-69
490-253-008-000	1	F	272.16	272.18	VC	0.0	LOT 75 WESTPARK VILL CENER 22 MOR BB-69
490-253-009-000	1	F	272.16	272.18	VC	0.0	LOT 76 WESTPARK VILL CENER 22 MOR BB-69
490-253-010-000	1	F	272.16	272.18	VC	0.0	LOT 77 WESTPARK VILL CENER 22 MOR BB-69
490-254-001-000	1	F	272.16	272.18	VC	0.0	LOT 78 WESTPARK VILL CENER 22 MOR BB-69
490-254-002-000	1	F	272.16	272.18	VC	0.0	LOT 79 WESTPARK VILL CENER 22 MOR BB-69
490-254-003-000	1	F	272.16	272.18	VC	0.0	LOT 80 WESTPARK VILL CENER 22 MOR BB-69
490-254-004-000	1	F	272.16	272.18	VC	0.0	LOT 81 WESTPARK VILL CENER 22 MOR BB-69
490-254-005-000	1	F	272.16	272.18	VC	0.0	LOT 82 WESTPARK VILL CENER 22 MOR BB-69
490-254-006-000	1	F	272.16	272.18	VC	0.0	LOT 83 WESTPARK VILL CENER 22 MOR BB-69
490-254-007-000	1	F	272.16	272.18	VC	0.0	LOT 84 WESTPARK VILL CENER 22 MOR BB-69
490-254-008-000	1	F	272.16	272.18	VC	0.0	LOT 85 WESTPARK VILL CENER 22 MOR BB-69
490-254-009-000	1	F	272.16	272.18	VC	0.0	LOT 86 WESTPARK VILL CENER 22 MOR BB-69
490-254-010-000	1	F	272.16	272.18	VC	0.0	LOT 87 WESTPARK VILL CENER 22 MOR BB-69
490-254-011-000	1	F	272.16	272.18	VC	0.0	LOT 88 WESTPARK VILL CENER 22 MOR BB-69
490-255-001-000	1	F	272.16	272.18	VC	0.0	LOT 89 WESTPARK VILL CENTER 22 MOR BB-69
490-255-002-000	1	F	272.16	272.18	VC	0.0	LOT 90 WESTPARK VILL CENTER 22 MOR BB-69
490-255-003-000	1	F	272.16	272.18	VC	0.0	LOT 91 WESTPARK VILL CENTER 22 MOR BB-69
490-255-004-000	1	F	272.16	272.18	VC	0.0	LOT 92 WESTPARK VILL CENTER 22 MOR BB-69
490-255-005-000	1	F	272.16	272.18	VC	0.0	LOT 93 WESTPARK VILL CENTER 22 MOR BB-69
490-255-006-000	1	F	272.16	272.18	VC	0.0	LOT 94 WESTPARK VILL CENTER 22 MOR BB-69
490-255-007-000	1	F	272.16	272.18	VC	0.0	LOT 95 WESTPARK VILL CENTER 22 MOR BB-69
490-256-001-000	1	F	272.16	272.18	VC	0.0	LOT 96 WESTPARK VILL CENTER 22 MOR BB-69
490-256-002-000	1	F	272.16	272.18	VC	0.0	LOT 97 WESTPARK VILL CENTER 22 MOR BB-69
490-256-003-000	1	F	272.16	272.18	VC	0.0	LOT 98 WESTPARK VILL CENTER 22 BB-69
490-256-004-000	1	F	272.16	272.18	VC	0.0	LOT 99 WESTPARK VILL CENTER 22 BB-69
490-256-005-000	1	F	272.16	272.18	VC	0.0	LOT 100 WESTPARK VILL CENTER 22 BB-69

City of Roseville
Community Facilities District No. 3 (Municipal Services)
Fiscal Year 2016/17 Tax Roll

ASSESSOR PARCEL NUMBER	ANNEXATION RATE AREA	ANNEX NO.	TOTAL CHARGE	MAXIMUM TAX	LAND USE	TAX ACRES	LEGAL DESC
490-256-006-000	1	F	272.16	272.18	VC	0.0	LOT 101 WESTPARK VILL CENTER 22 BB-69
490-256-007-000	1	F	272.16	272.18	VC	0.0	LOT 102 WESTPARK VILL CENTER 22 BB-69
490-257-001-000	1	F	272.16	272.18	VC	0.0	LOT 1 MERGER & RESUB WESTPARK VILL CENTER 22 CC-41
490-257-002-000	1	F	272.16	272.18	VC	0.0	LOT 2 MERGER & RESUB WESTPARK VILL CENTER 22 CC-41
490-257-003-000	1	F	272.16	272.18	VC	0.0	LOT 3 MERGER & RESUB WESTPARK VILL CENTER 22 CC-41
490-257-004-000	1	F	272.16	272.18	VC	0.0	LOT 4 MERGER & RESUB WESTPARK VILL CENTER 22 CC-41
490-257-005-000	1	F	272.16	272.18	VC	0.0	LOT 5 MERGER & RESUB WESTPARK VILL CENTER 22 CC-41
490-257-006-000	1	F	272.16	272.18	VC	0.0	LOT 6 MERGER & RESUB WESTPARK VILL CENTER 22 CC-41
490-257-007-000	1	F	272.16	272.18	VC	0.0	LOT 7 MERGER & RESUB WESTPARK VILL CENTER 22 CC-41
490-257-008-000	1	F	272.16	272.18	VC	0.0	LOT 8 MERGER & RESUB WESTPARK VILL CENTER 22 CC-41
490-257-009-000	1	F	272.16	272.18	VC	0.0	LOT 9 MERGER & RESUB WESTPARK VILL CENTER 22 CC-41
490-257-010-000	1	F	272.16	272.18	VC	0.0	LOT10 MERGER & RESUB WESTPARK VILL CENTER 22 CC-41
490-257-011-000	1	F	272.16	272.18	VC	0.0	LOT11 MERGER & RESUB WESTPARK VILL CENTER 22 CC-41
490-257-012-000	1	F	272.16	272.18	VC	0.0	LOT12 MERGER & RESUB WESTPARK VILL CENTER 22 CC-41
490-257-013-000	1	F	272.16	272.18	VC	0.0	LOT13 MERGER & RESUB WESTPARK VILL CENTER 22 CC-41
490-257-014-000	1	F	272.16	272.18	VC	0.0	LOT14 MERGER & RESUB WESTPARK VILL CENTER 22 CC-41
490-257-015-000	1	F	272.16	272.18	VC	0.0	LOT15 MERGER & RESUB WESTPARK VILL CENTER 22 CC-41
490-258-001-000	1	F	272.16	272.18	VC	0.0	LOT16 MERGER & RESUB WESTPARK VILL CENTER 22 CC-41
490-258-002-000	1	F	272.16	272.18	VC	0.0	LOT17 MERGER & RESUB WESTPARK VILL CENTER 22 CC-41
490-258-003-000	1	F	272.16	272.18	VC	0.0	LOT18 MERGER & RESUB WESTPARK VILL CENTER 22 CC-41
490-258-004-000	1	F	272.16	272.18	VC	0.0	LOT19 MERGER & RESUB WESTPARK VILL CENTER 22 CC-41
490-258-005-000	1	F	272.16	272.18	VC	0.0	LOT20 MERGER & RESUB WESTPARK VILL CENTER 22 CC-41
490-258-006-000	1	F	272.16	272.18	VC	0.0	LOT21 MERGER & RESUB WESTPARK VILL CENTER 22 CC-41
490-258-007-000	1	F	272.16	272.18	VC	0.0	LOT22 MERGER & RESUB WESTPARK VILL CENTER 22 CC-41
490-258-008-000	1	F	272.16	272.18	VC	0.0	LOT23 MERGER & RESUB WESTPARK VILL CENTER 22 CC-41
490-258-009-000	1	F	272.16	272.18	VC	0.0	LOT24 MERGER & RESUB WESTPARK VILL CENTER 22 CC-41
490-258-010-000	1	F	272.16	272.18	VC	0.0	LOT25 MERGER & RESUB WESTPARK VILL CENTER 22 CC-41
490-258-011-000	1	F	272.16	272.18	VC	0.0	LOT26 MERGER & RESUB WESTPARK VILL CENTER 22 CC-41
490-258-012-000	1	F	272.16	272.18	VC	0.0	LOT27 MERGER & RESUB WESTPARK VILL CENTER 22 CC-41
490-258-013-000	1	F	272.16	272.18	VC	0.0	LOT28 MERGER & RESUB WESTPARK VILL CENTER 22 CC-41
490-258-014-000	1	F	272.16	272.18	VC	0.0	LOT29 MERGER & RESUB WESTPARK VILL CENTER 22 CC-41
490-258-015-000	1	F	272.16	272.18	VC	0.0	LOT30 MERGER & RESUB WESTPARK VILL CENTER 22 CC-41
490-260-001-000	1	F	406.88	406.88	LDR	0.0	LOT 180 WESTPARK VILL 2 PH 1A MOR BK BB PG 73
490-260-002-000	1	F	406.88	406.88	LDR	0.0	LOT 181 WESTPARK VILL 2 PH 1A MOR BK BB PG 73
490-260-003-000	1	F	406.88	406.88	LDR	0.0	LOT 182 WESTPARK VILL 2 PH 1A MOR BK BB PG 73
490-260-006-000	1	F	406.88	406.88	LDR	0.0	LOT 185 WESTPARK VILL 2 PH 1A MOR BK BB PG 73

**City of Roseville
Community Facilities District No. 3 (Municipal Services)
Fiscal Year 2016/17 Tax Roll**

ASSESSOR PARCEL NUMBER	ANNEXATION RATE AREA	ANNEX NO.	TOTAL CHARGE	MAXIMUM TAX	LAND USE	TAX ACRES	LEGAL DESC
490-260-007-000	1	F	406.88	406.88	LDR	0.0	LOT 186 WESTPARK VILL 2 PH 1A MOR BK BB PG 73
490-260-008-000	1	F	406.88	406.88	LDR	0.0	LOT 187 WESTPARK VILL 2 PH 1A MOR BK BB PG 73
490-260-009-000	1	F	406.88	406.88	LDR	0.0	LOT 188 WESTPARK VILL 2 PH 1A MOR BK BB PG 73
490-260-010-000	1	F	406.88	406.88	LDR	0.0	LOT 189 WESTPARK VILL 2 PH 1A MOR BK BB PG 73
490-260-011-000	1	F	406.88	406.88	LDR	0.0	LOT 190 WESTPARK VILL 2 PH 1A MOR BK BB PG 73
490-260-012-000	1	F	406.88	406.88	LDR	0.0	LOT 191 WESTPARK VILL 2 PH 1A MOR BK BB PG 73
490-260-013-000	1	F	406.88	406.88	LDR	0.0	LOT 192 WESTPARK VILL 2 PH 1A MOR BK BB PG 73
490-260-014-000	1	F	406.88	406.88	LDR	0.0	LOT 193 WESTPARK VILL 2 PH 1A MOR BK BB PG 73
490-260-015-000	1	F	406.88	406.88	LDR	0.0	LOT 194 WESTPARK VILL 2 PH 1A MOR BK BB PG 73
490-260-016-000	1	F	406.88	406.88	LDR	0.0	LOT 195 WESTPARK VILL 2 PH 1A MOR BK BB PG 73
490-260-017-000	1	F	406.88	406.88	LDR	0.0	LOT 196 WESTPARK VILL 2 PH 1A MOR BK BB PG 73
490-260-018-000	1	F	406.88	406.88	LDR	0.0	LOT 197 WESTPARK VILL 2 PH 1A MOR BK BB PG 73
490-260-019-000	1	F	406.88	406.88	LDR	0.0	LOT 198 WESTPARK VILL 2 PH 1A MOR BK BB PG 73
490-260-020-000	1	F	406.88	406.88	LDR	0.0	LOT 199 WESTPARK VILL 2 PH 1A MOR BK BB PG 73
490-260-021-000	1	F	406.88	406.88	LDR	0.0	LOT 200 WESTPARK VILL 2 PH 1A MOR BK BB PG 73
490-260-022-000	1	F	406.88	406.88	LDR	0.0	LOT 201 WESTPARK VILL 2 PH 1A MOR BK BB PG 73
490-260-023-000	1	F	406.88	406.88	LDR	0.0	LOT 202 WESTPARK VILL 2 PH 1A MOR BK BB PG 73
490-260-024-000	1	F	406.88	406.88	LDR	0.0	LOT 203 WESTPARK VILL 2 PH 1A MOR BK BB PG 73
490-260-025-000	1	F	406.88	406.88	LDR	0.0	LOT 204 WESTPARK VILL 2 PH 1A MOR BK BB PG 73
490-260-026-000	1	F	406.88	406.88	LDR	0.0	LOT 205 WESTPARK VILL 2 PH 1A MOR BK BB PG 73
490-260-027-000	1	F	406.88	406.88	LDR	0.0	LOT 206 WESTPARK VILL 2 PH 1A MOR BK BB PG 73
490-260-028-000	1	F	406.88	406.88	LDR	0.0	LOT 207 WESTPARK VILL 2 PH 1A MOR BK BB PG 73
490-260-029-000	1	F	406.88	406.88	LDR	0.0	LOT 208 WESTPARK VILL 2 PH 1A MOR BK BB PG 73
490-260-030-000	1	F	406.88	406.88	LDR	0.0	LOT 209 WESTPARK VILL 2 PH 1A MOR BK BB PG 73
490-260-031-000	1	F	406.88	406.88	LDR	0.0	LOT 210 WESTPARK VILL 2 PH 1A MOR BK BB PG 73
490-260-032-000	1	F	406.88	406.88	LDR	0.0	LOT 211 WESTPARK VILL 2 PH 1A MOR BK BB PG 73
490-260-033-000	1	F	406.88	406.88	LDR	0.0	LOT 212 WESTPARK VILL 2 PH 1A MOR BK BB PG 73
490-260-034-000	1	F	406.88	406.88	LDR	0.0	LOT 213 WESTPARK VILL 2 PH 1A MOR BK BB PG 73
490-260-035-000	1	F	406.88	406.88	LDR	0.0	LOT 214 WESTPARK VILL 2 PH 1A MOR BK BB PG 73
490-260-036-000	1	F	406.88	406.88	LDR	0.0	LOT 215 WESTPARK VILL 2 PH 1A MOR BK BB PG 73
490-260-037-000	1	F	406.88	406.88	LDR	0.0	LOT 216 WESTPARK VILL 2 PH 1A MOR BK BB PG 73
490-260-038-000	1	F	406.88	406.88	LDR	0.0	LOT 217 WESTPARK VILL 2 PH 1A MOR BK BB PG 73
490-260-039-000	1	F	406.88	406.88	LDR	0.0	LOT 218 WESTPARK VILL 2 PH 1A MOR BK BB PG 73
490-260-040-000	1	F	406.88	406.88	LDR	0.0	LOT 219 WESTPARK VILL 2 PH 1A MOR BK BB PG 73
490-260-041-000	1	F	406.88	406.88	LDR	0.0	LOT 220 WESTPARK VILL 2 PH 1A MOR BK BB PG 73
490-260-042-000	1	F	406.88	406.88	LDR	0.0	LOT 221 WESTPARK VILL 2 PH 1A MOR BK BB PG 73

**City of Roseville
Community Facilities District No. 3 (Municipal Services)
Fiscal Year 2016/17 Tax Roll**

ASSESSOR PARCEL NUMBER	ANNEXATION RATE AREA	ANNEX NO.	TOTAL CHARGE	MAXIMUM TAX	LAND USE	TAX ACRES	LEGAL DESC
490-260-043-000	1	F	406.88	406.88	LDR	0.0	LOT 222 WESTPARK VILL 2 PH 1A MOR BK BB PG 73
490-260-044-000	1	F	406.88	406.88	LDR	0.0	LOT 223 WESTPARK VILL 2 PH 1A MOR BK BB PG 73
490-260-045-000	1	F	406.88	406.88	LDR	0.0	LOT 224 WESTPARK VILL 2 PH 1A MOR BK BB PG 73
490-260-046-000	1	F	406.88	406.88	LDR	0.0	LOT 225 WESTPARK VILL 2 PH 1A MOR BK BB PG 73
490-260-047-000	1	F	406.88	406.88	LDR	0.0	LOT 226 WESTPARK VILL 2 PH 1A MOR BK BB PG 73
490-260-048-000	1	F	406.88	406.88	LDR	0.0	LOT 227 WESTPARK VILL 2 PH 1A MOR BK BB PG 73
490-260-049-000	1	F	406.88	406.88	LDR	0.0	LOT 228 WESTPARK VILL 2 PH 1A MOR BK BB PG 73
490-260-050-000	1	F	406.88	406.88	LDR	0.0	LOT 229 WESTPARK VILL 2 PH 1A MOR BK BB PG 73
490-260-051-000	1	F	406.88	406.88	LDR	0.0	LOT 230 WESTPARK VILL 2 PH 1A MOR BK BB PG 73
490-260-052-000	1	F	406.88	406.88	LDR	0.0	LOT 231 WESTPARK VILL 2 PH 1A MOR BK BB PG 73
490-260-053-000	1	F	406.88	406.88	LDR	0.0	LOT 232 WESTPARK VILL 2 PH 1A MOR BK BB PG 73
490-260-054-000	1	F	406.88	406.88	LDR	0.0	LOT 233 WESTPARK VILL 2 PH 1A MOR BK BB PG 73
490-260-055-000	1	F	406.88	406.88	LDR	0.0	LOT 234 WESTPARK VILL 2 PH 1A MOR BK BB PG 73
490-260-056-000	1	F	406.88	406.88	LDR	0.0	LOT 235 WESTPARK VILL 2 PH 1A MOR BK BB PG 73
490-260-057-000	1	F	406.88	406.88	LDR	0.0	LOT 236 WESTPARK VILL 2 PH 1A MOR BK BB PG 73
490-260-058-000	1	F	406.88	406.88	LDR	0.0	LOT 237 WESTPARK VILL 2 PH 1A MOR BK BB PG 73
490-260-059-000	1	F	406.88	406.88	LDR	0.0	LOT 238 WESTPARK VILL 2 PH 1A MOR BK BB PG 73
490-260-060-000	1	F	406.88	406.88	LDR	0.0	LOT 239 WESTPARK VILL 2 PH 1A MOR BK BB PG 73
490-260-061-000	1	F	406.88	406.88	LDR	0.0	LOT 240 WESTPARK VILL 2 PH 1A MOR BK BB PG 73
490-260-062-000	1	F	406.88	406.88	LDR	0.0	LOT 241 WESTPARK VILL 2 PH 1A MOR BK BB PG 73
490-260-063-000	1	F	406.88	406.88	LDR	0.0	LOT 242 WESTPARK VILL 2 PH 1A MOR BK BB PG 73
490-260-064-000	1	F	406.88	406.88	LDR	0.0	LOT 243 WESTPARK VILL 2 PH 1A MOR BK BB PG 73
490-260-065-000	1	F	406.88	406.88	LDR	0.0	LOT 293 WESTPARK VILL 2 PH 1A MOR BK BB PG 73
490-260-066-000	1	F	406.88	406.88	LDR	0.0	LOT 294 WESTPARK VILL 2 PH 1A MOR BK BB PG 73
490-260-067-000	1	F	406.88	406.88	LDR	0.0	LOT 295 WESTPARK VILL 2 PH 1A MOR BK BB PG 73
490-260-068-000	1	F	406.88	406.88	LDR	0.0	LOT 296 WESTPARK VILL 2 PH 1A MOR BK BB PG 73
490-260-069-000	1	F	406.88	406.88	LDR	0.0	LOT 297 WESTPARK VILL 2 PH 1A MOR BK BB PG 73
490-260-070-000	1	F	406.88	406.88	LDR	0.0	LOT 298 WESTPARK VILL 2 PH 1A MOR BK BB PG 73
490-260-071-000	1	F	406.88	406.88	LDR	0.0	LOT 299 WESTPARK VILL 2 PH 1A MOR BK BB PG 73
490-260-072-000	1	F	406.88	406.88	LDR	0.0	LOT 300 WESTPARK VILL 2 PH 1A MOR BK BB PG 73
490-260-076-000	1	F	406.88	406.88	LDR	0.0	LOT 183&POR LOT 184WESTPARK VILL 2 PH 1A MOR BK BB-73
490-260-077-000	1	F	406.88	406.88	LDR	0.0	POR LOT 184 WESTPARK VILL 2 PH 1A MOR BK BB-73
490-270-001-000	1	F	406.88	406.88	LDR	0.0	LOT 141 WESTPARK VILL 2 PH 1B MOR BK BB PG 74
490-270-002-000	1	F	406.88	406.88	LDR	0.0	LOT 142 WESTPARK VILL 2 PH 1B MOR BK BB PG 74
490-270-003-000	1	F	406.88	406.88	LDR	0.0	LOT 143 WESTPARK VILL 2 PH 1B MOR BK BB PG 74
490-270-004-000	1	F	406.88	406.88	LDR	0.0	LOT 144 WESTPARK VILL 2 PH 1B MOR BK BB PG 74

City of Roseville
Community Facilities District No. 3 (Municipal Services)
Fiscal Year 2016/17 Tax Roll

ASSESSOR PARCEL NUMBER	ANNEXATION RATE AREA	ANNEX NO.	TOTAL CHARGE	MAXIMUM TAX	LAND USE	TAX ACRES	LEGAL DESC
490-270-005-000	1	F	406.88	406.88	LDR	0.0	LOT 145 WESTPARK VILL 2 PH 1B MOR BK BB PG 74
490-270-006-000	1	F	406.88	406.88	LDR	0.0	LOT 146 WESTPARK VILL 2 PH 1B MOR BK BB PG 74
490-270-007-000	1	F	406.88	406.88	LDR	0.0	LOT 147 WESTPARK VILL 2 PH 1B MOR BK BB PG 74
490-270-008-000	1	F	406.88	406.88	LDR	0.0	LOT 148 WESTPARK VILL 2 PH 1B MOR BK BB PG 74
490-270-009-000	1	F	406.88	406.88	LDR	0.0	LOT 149 WESTPARK VILL 2 PH 1B MOR BK BB PG 74
490-270-010-000	1	F	406.88	406.88	LDR	0.0	LOT 150 WESTPARK VILL 2 PH 1B MOR BK BB PG 74
490-270-011-000	1	F	406.88	406.88	LDR	0.0	LOT 151 WESTPARK VILL 2 PH 1B MOR BK BB PG 74
490-270-012-000	1	F	406.88	406.88	LDR	0.0	LOT 152 WESTPARK VILL 2 PH 1B MOR BK BB PG 74
490-270-013-000	1	F	406.88	406.88	LDR	0.0	LOT 153 WESTPARK VILL 2 PH 1B MOR BK BB PG 74
490-270-014-000	1	F	406.88	406.88	LDR	0.0	LOT 154 WESTPARK VILL 2 PH 1B MOR BK BB PG 74
490-270-015-000	1	F	406.88	406.88	LDR	0.0	LOT 155 WESTPARK VILL 2 PH 1B MOR BK BB PG 74
490-270-016-000	1	F	406.88	406.88	LDR	0.0	LOT 156 WESTPARK VILL 2 PH 1B MOR BK BB PG 74
490-270-017-000	1	F	406.88	406.88	LDR	0.0	LOT 157 WESTPARK VILL 2 PH 1B MOR BK BB PG 74
490-270-018-000	1	F	406.88	406.88	LDR	0.0	LOT 158 WESTPARK VILL 2 PH 1B MOR BK BB PG 74
490-270-019-000	1	F	406.88	406.88	LDR	0.0	LOT 159 WESTPARK VILL 2 PH 1B MOR BK BB PG 74
490-270-020-000	1	F	406.88	406.88	LDR	0.0	LOT 160 WESTPARK VILL 2 PH 1B MOR BK BB PG 74
490-270-021-000	1	F	406.88	406.88	LDR	0.0	LOT 161 WESTPARK VILL 2 PH 1B MOR BK BB PG 74
490-270-022-000	1	F	406.88	406.88	LDR	0.0	LOT 162 WESTPARK VILL 2 PH 1B MOR BK BB PG 74
490-270-023-000	1	F	406.88	406.88	LDR	0.0	LOT 163 WESTPARK VILL 2 PH 1B MOR BK BB PG 74
490-270-024-000	1	F	406.88	406.88	LDR	0.0	LOT 164 WESTPARK VILL 2 PH 1B MOR BK BB PG 74
490-270-025-000	1	F	406.88	406.88	LDR	0.0	LOT 165 WESTPARK VILL 2 PH 1B MOR BK BB PG 74
490-270-026-000	1	F	406.88	406.88	LDR	0.0	LOT 166 WESTPARK VILL 2 PH 1B MOR BK BB PG 74
490-270-027-000	1	F	406.88	406.88	LDR	0.0	LOT 167 WESTPARK VILL 2 PH 1B MOR BK BB PG 74
490-270-028-000	1	F	406.88	406.88	LDR	0.0	LOT 168 WESTPARK VILL 2 PH 1B MOR BK BB PG 74
490-270-029-000	1	F	406.88	406.88	LDR	0.0	LOT 169 WESTPARK VILL 2 PH 1B MOR BK BB PG 74
490-270-030-000	1	F	406.88	406.88	LDR	0.0	LOT 170 WESTPARK VILL 2 PH 1B MOR BK BB PG 74
490-270-031-000	1	F	406.88	406.88	LDR	0.0	LOT 171 WESTPARK VILL 2 PH 1B MOR BK BB PG 74
490-270-032-000	1	F	406.88	406.88	LDR	0.0	LOT 172 WESTPARK VILL 2 PH 1B
490-270-033-000	1	F	406.88	406.88	LDR	0.0	LOT 173 WESTPARK VILL 2 PH 1B MOR BK BB PG 74
490-270-034-000	1	F	406.88	406.88	LDR	0.0	LOT 174 WESTPARK VILL 2 PH 1B MOR BK BB PG 74
490-270-035-000	1	F	406.88	406.88	LDR	0.0	LOT 175 WESTPARK VILL 2 PH 1B MOR BK BB PG 74
490-270-036-000	1	F	406.88	406.88	LDR	0.0	LOT 176 WESTPARK VILL 2 PH 1B MOR BK BB PG 74
490-270-037-000	1	F	406.88	406.88	LDR	0.0	LOT 177 WESTPARK VILL 2 PH 1B MOR BK BB PG 74
490-270-038-000	1	F	406.88	406.88	LDR	0.0	LOT 178 WESTPARK VILL 2 PH 1B MOR BK BB PG 74
490-270-039-000	1	F	406.88	406.88	LDR	0.0	LOT 179 WESTPARK VILL 2 PH 1B MOR BK BB PG 74
490-270-040-000	1	F	406.88	406.88	LDR	0.0	LOT 244 WESTPARK VILL 2 PH 1B MOR BK BB PG 74

City of Roseville
Community Facilities District No. 3 (Municipal Services)
Fiscal Year 2016/17 Tax Roll

ASSESSOR PARCEL NUMBER	ANNEXATION RATE AREA	ANNEX NO.	TOTAL CHARGE	MAXIMUM TAX	LAND USE	TAX ACRES	LEGAL DESC
490-270-041-000	1	F	406.88	406.88	LDR	0.0	LOT 245 WESTPARK VILL 2 PH 1B MOR BK BB PG 74
490-270-042-000	1	F	406.88	406.88	LDR	0.0	LOT 246 WESTPARK VILL 2 PH 1B MOR BK BB PG 74
490-270-043-000	1	F	406.88	406.88	LDR	0.0	LOT 247 WESTPARK VILL 2 PH 1B MOR BK BB PG 74
490-270-044-000	1	F	406.88	406.88	LDR	0.0	LOT 248 WESTPARK VILL 2 PH 1B MOR BK BB PG 74
490-270-045-000	1	F	406.88	406.88	LDR	0.0	LOT 249 WESTPARK VILL 2 PH 1B MOR BK BB PG 74
490-270-046-000	1	F	406.88	406.88	LDR	0.0	LOT 250 WESTPARK VILL 2 PH 1B MOR BK BB PG 74
490-270-047-000	1	F	406.88	406.88	LDR	0.0	LOT 251 WESTPARK VILL 2 PH 1B MOR BK BB PG 74
490-270-048-000	1	F	406.88	406.88	LDR	0.0	LOT 252 WESTPARK VILL 2 PH 1B MOR BK BB PG 74
490-270-049-000	1	F	406.88	406.88	LDR	0.0	LOT 253 WESTPARK VILL 2 PH 1B MOR BK BB PG 74
490-270-050-000	1	F	406.88	406.88	LDR	0.0	LOT 254 WESTPARK VILL 2 PH 1B MOR BK BB PG 74
490-270-051-000	1	F	406.88	406.88	LDR	0.0	LOT 255 WESTPARK VILL 2 PH 1B MOR BK BB PG 74
490-270-052-000	1	F	406.88	406.88	LDR	0.0	LOT 256 WESTPARK VILL 2 PH 1B MOR BK BB PG 74
490-270-053-000	1	F	406.88	406.88	LDR	0.0	LOT 257 WESTPARK VILL 2 PH 1B MOR BK BB PG 74
490-270-054-000	1	F	406.88	406.88	LDR	0.0	LOT 258 WESTPARK VILL 2 PH 1B MOR BK BB PG 74
490-270-055-000	1	F	406.88	406.88	LDR	0.0	LOT 259 WESTPARK VILL 2 PH 1B MOR BK BB PG 74
490-270-056-000	1	F	406.88	406.88	LDR	0.0	LOT 260 WESTPARK VILL 2 PH 1B MOR BK BB PG 74
490-270-057-000	1	F	406.88	406.88	LDR	0.0	LOT 261 WESTPARK VILL 2 PH 1B MOR BK BB PG 74
490-270-058-000	1	F	406.88	406.88	LDR	0.0	LOT 262 WESTPARK VILL 2 PH 1B MOR BK BB PG 74
490-270-059-000	1	F	406.88	406.88	LDR	0.0	LOT 263 WESTPARK VILL 2 PH 1B MOR BK BB PG 74
490-270-060-000	1	F	406.88	406.88	LDR	0.0	LOT 264 WESTPARK VILL 2 PH 1B MOR BK BB PG 74
490-270-061-000	1	F	406.88	406.88	LDR	0.0	LOT 265 WESTPARK VILL 2 PH 1B MOR BK BB PG 74
490-270-062-000	1	F	406.88	406.88	LDR	0.0	LOT 266 WESTPARK VILL 2 PH 1B MOR BK BB PG 74
490-270-063-000	1	F	406.88	406.88	LDR	0.0	LOT 267 WESTPARK VILL 2 PH 1B MOR BK BB PG 74
490-270-064-000	1	F	406.88	406.88	LDR	0.0	LOT 268 WESTPARK VILL 2 PH 1B MOR BK BB PG 74
490-270-065-000	1	F	406.88	406.88	LDR	0.0	LOT 269 WESTPARK VILL 2 PH 1B MOR BK BB PG 74
490-270-066-000	1	F	406.88	406.88	LDR	0.0	LOT 270 WESTPARK VILL 2 PH 1B MOR BK BB PG 74
490-270-067-000	1	F	406.88	406.88	LDR	0.0	LOT 271 WESTPARK VILL 2 PH 1B MOR BK BB PG 74
490-270-068-000	1	F	406.88	406.88	LDR	0.0	LOT 272 WESTPARK VILL 2 PH 1B MOR BK BB PG 74
490-270-069-000	1	F	406.88	406.88	LDR	0.0	LOT 273 WESTPARK VILL 2 PH 1B MOR BK BB PG 74
490-270-070-000	1	F	406.88	406.88	LDR	0.0	LOT 274 WESTPARK VILL 2 PH 1B MOR BK BB PG 74
490-270-071-000	1	F	406.88	406.88	LDR	0.0	LOT 275 WESTPARK VILL 2 PH 1B MOR BK BB PG 74
490-270-072-000	1	F	406.88	406.88	LDR	0.0	LOT 276 WESTPARK VILL 2 PH 1B MOR BK BB PG 74
490-270-073-000	1	F	406.88	406.88	LDR	0.0	LOT 277 WESTPARK VILL 2 PH 1B MOR BK BB PG 74
490-270-074-000	1	F	406.88	406.88	LDR	0.0	LOT 278 WESTPARK VILL 2 PH 1B MOR BK BB PG 74
490-270-075-000	1	F	406.88	406.88	LDR	0.0	LOT 279 WESTPARK VILL 2 PH 1B MOR BK BB PG 74
490-270-076-000	1	F	406.88	406.88	LDR	0.0	LOT 280 WESTPARK VILL 2 PH 1B MOR BK BB PG 74

City of Roseville
Community Facilities District No. 3 (Municipal Services)
Fiscal Year 2016/17 Tax Roll

ASSESSOR PARCEL NUMBER	ANNEXATION RATE AREA	ANNEX NO.	TOTAL CHARGE	MAXIMUM TAX	LAND USE	TAX ACRES	LEGAL DESC
490-270-077-000	1	F	406.88	406.88	LDR	0.0	LOT 281 WESTPARK VILL 2 PH 1B MOR BK BB PG 74
490-270-078-000	1	F	406.88	406.88	LDR	0.0	LOT 282 WESTPARK VILL 2 PH 1B MOR BK BB PG 74
490-270-079-000	1	F	406.88	406.88	LDR	0.0	LOT 283 WESTPARK VILL 2 PH 1B MOR BK BB PG 74
490-270-080-000	1	F	406.88	406.88	LDR	0.0	LOT 284 WESTPARK VILL 2 PH 1B MOR BK BB PG 74
490-270-081-000	1	F	406.88	406.88	LDR	0.0	LOT 285 WESTPARK VILL 2 PH 1B MOR BK BB PG 74
490-270-082-000	1	F	406.88	406.88	LDR	0.0	LOT 286 WESTPARK VILL 2 PH 1B MOR BK BB PG 74
490-270-083-000	1	F	406.88	406.88	LDR	0.0	LOT 287 WESTPARK VILL 2 PH 1B MOR BK BB PG 74
490-270-084-000	1	F	406.88	406.88	LDR	0.0	LOT 288 WESTPARK VILL 2 PH 1B MOR BK BB PG 74
490-270-085-000	1	F	406.88	406.88	LDR	0.0	LOT 289 WESTPARK VILL 2 PH 1B MOR BK BB PG 74
490-270-086-000	1	F	406.88	406.88	LDR	0.0	LOT 290 WESTPARK VILL 2 PH 1B MOR BK BB PG 74
490-270-087-000	1	F	406.88	406.88	LDR	0.0	LOT 291 WESTPARK VILL 2 PH 1B MOR BK BB PG 74
490-270-088-000	1	F	406.88	406.88	LDR	0.0	LOT 292 WESTPARK VILL 2 PH 1B MOR BK BB PG 74
490-280-001-000	1	F	406.88	406.88	LDR	0.0	LOT 1 WESTPARK VILL 2 PH 2 MOR BB-75
490-280-002-000	1	F	406.88	406.88	LDR	0.0	LOT 2 WESTPARK VILL 2 PH 2 MOR BB-75
490-280-003-000	1	F	406.88	406.88	LDR	0.0	LOT 3 WESTPARK VILL 2 PH 2 MOR BB-75
490-280-004-000	1	F	406.88	406.88	LDR	0.0	LOT 4 WESTPARK VILL 2 PH 2 MOR BB-75
490-280-005-000	1	F	406.88	406.88	LDR	0.0	LOT 5 WESTPARK VILL 2 PH 2 MOR BB-75
490-280-006-000	1	F	406.88	406.88	LDR	0.0	LOT 6 WESTPARK VILL 2 PH 2 MOR BB-75
490-280-007-000	1	F	406.88	406.88	LDR	0.0	LOT 7 WESTPARK VILL 2 PH 2 MOR BB-75
490-280-008-000	1	F	406.88	406.88	LDR	0.0	LOT 8 WESTPARK VILL 2 PH 2 MOR BB-75
490-280-009-000	1	F	406.88	406.88	LDR	0.0	LOT 9 WESTPARK VILL 2 PH 2 MOR BB-75
490-280-010-000	1	F	406.88	406.88	LDR	0.0	LOT 10 WESTPARK VILL 2 PH 2 MOR BB-75
490-280-011-000	1	F	406.88	406.88	LDR	0.0	LOT 38 WESTPARK VILL 2 PH 2 MOR BB-75
490-280-012-000	1	F	406.88	406.88	LDR	0.0	LOT 39 WESTPARK VILL 2 PH 2 MOR BB-75
490-280-013-000	1	F	406.88	406.88	LDR	0.0	LOT 40 WESTPARK VILL 2 PH 2 MOR BB-75
490-280-014-000	1	F	406.88	406.88	LDR	0.0	LOT 41 WESTPARK VILL 2 PH 2 MOR BB-75
490-280-015-000	1	F	406.88	406.88	LDR	0.0	LOT 42 WESTPARK VILL 2 PH 2 MOR BB-75
490-280-016-000	1	F	406.88	406.88	LDR	0.0	LOT 43 WESTPARK VILL 2 PH 2 MOR BB-75
490-280-017-000	1	F	406.88	406.88	LDR	0.0	LOT 44 WESTPARK VILL 2 PH 2 MOR BB-75
490-280-018-000	1	F	406.88	406.88	LDR	0.0	LOT 45 WESTPARK VILL 2 PH 2 MOR BB-75
490-280-019-000	1	F	406.88	406.88	LDR	0.0	LOT 46 WESTPARK VILL 2 PH 2 MOR BB-75
490-280-020-000	1	F	406.88	406.88	LDR	0.0	LOT 47 WESTPARK VILL 2 PH 2 MOR BB-75
490-280-021-000	1	F	406.88	406.88	LDR	0.0	LOT 48 WESTPARK VILL 2 PH 2 MOR BB-75
490-280-022-000	1	F	406.88	406.88	LDR	0.0	LOT 49 WESTPARK VILL 2 PH 2 MOR BB-75
490-280-023-000	1	F	406.88	406.88	LDR	0.0	LOT 50 WESTPARK VILL 2 PH 2 MOR BB-75
490-280-024-000	1	F	406.88	406.88	LDR	0.0	LOT 51 WESTPARK VILL 2 PH 2 MOR BB-75

City of Roseville
Community Facilities District No. 3 (Municipal Services)
Fiscal Year 2016/17 Tax Roll

ASSESSOR PARCEL NUMBER	ANNEXATION RATE AREA	ANNEX NO.	TOTAL CHARGE	MAXIMUM TAX	LAND USE	TAX ACRES	LEGAL DESC
490-280-025-000	1	F	406.88	406.88	LDR	0.0	LOT 52 WESTPARK VILL 2 PH 2 MOR BB-75
490-280-026-000	1	F	406.88	406.88	LDR	0.0	LOT 53 WESTPARK VILL 2 PH 2 MOR BB-75
490-280-027-000	1	F	406.88	406.88	LDR	0.0	LOT 54 WESTPARK VILL 2 PH 2 MOR BB-75
490-280-028-000	1	F	406.88	406.88	LDR	0.0	LOT 55 WESTPARK VILL 2 PH 2 MOR BB-75
490-280-029-000	1	F	406.88	406.88	LDR	0.0	LOT 56 WESTPARK VILL 2 PH 2 MOR BB-75
490-280-030-000	1	F	406.88	406.88	LDR	0.0	LOT 57 WESTPARK VILL 2 PH 2 MOR BB-75
490-280-031-000	1	F	406.88	406.88	LDR	0.0	LOT 58 WESTPARK VILL 2 PH 2 MOR BB-75
490-280-032-000	1	F	406.88	406.88	LDR	0.0	LOT 59 WESTPARK VILL 2 PH 2 MOR BB-75
490-280-033-000	1	F	406.88	406.88	LDR	0.0	LOT 60 WESTPARK VILL 2 PH 2 MOR BB-75
490-280-034-000	1	F	406.88	406.88	LDR	0.0	LOT 61 WESTPARK VILL 2 PH 2 MOR BB-75
490-280-035-000	1	F	406.88	406.88	LDR	0.0	LOT 62 WESTPARK VILL 2 PH 2 MOR BB-75
490-280-036-000	1	F	406.88	406.88	LDR	0.0	LOT 63 WESTPARK VILL 2 PH 2 MOR BB-75
490-280-037-000	1	F	406.88	406.88	LDR	0.0	LOT 64 WESTPARK VILL 2 PH 2 MOR BB-75
490-280-038-000	1	F	406.88	406.88	LDR	0.0	LOT 65 WESTPARK VILL 2 PH 2 MOR BB-75
490-280-039-000	1	F	406.88	406.88	LDR	0.0	LOT 66 WESTPARK VILL 2 PH 2 MOR BB-75
490-280-040-000	1	F	406.88	406.88	LDR	0.0	LOT 67 WESTPARK VILL 2 PH 2 MOR BB-75
490-280-041-000	1	F	406.88	406.88	LDR	0.0	LOT 68 WESTPARK VILL 2 PH 2 MOR BB-75
490-280-042-000	1	F	406.88	406.88	LDR	0.0	LOT 69 WESTPARK VILL 2 PH 2 MOR BB-75
490-280-043-000	1	F	406.88	406.88	LDR	0.0	LOT 70 WESTPARK VILL 2 PH 2 MOR BB-75
490-280-044-000	1	F	406.88	406.88	LDR	0.0	LOT 71 WESTPARK VILL 2 PH 2 MOR BB-75
490-280-045-000	1	F	406.88	406.88	LDR	0.0	LOT 72 WESTPARK VILL 2 PH 2 MOR BB-75
490-280-046-000	1	F	406.88	406.88	LDR	0.0	LOT 73 WESTPARK VILL 2 PH 2 MOR BB-75
490-280-047-000	1	F	406.88	406.88	LDR	0.0	LOT 74 WESTPARK VILL 2 PH 2 MOR BB-75
490-280-048-000	1	F	406.88	406.88	LDR	0.0	LOT 75 WESTPARK VILL 2 PH 2 MOR BB-75
490-280-049-000	1	F	406.88	406.88	LDR	0.0	LOT 76 WESTPARK VILL 2 PH 2 MOR BB-75
490-280-050-000	1	F	406.88	406.88	LDR	0.0	LOT 77 WESTPARK VILL 2 PH 2 MOR BB-75
490-280-051-000	1	F	406.88	406.88	LDR	0.0	LOT 78 WESTPARK VILL 2 PH 2 MOR BB-75
490-280-052-000	1	F	406.88	406.88	LDR	0.0	LOT 79 WESTPARK VILL 2 PH 2 MOR BB-75
490-280-053-000	1	F	406.88	406.88	LDR	0.0	LOT 80 WESTPARK VILL 2 PH 2 MOR BB-75
490-280-054-000	1	F	406.88	406.88	LDR	0.0	LOT 81 WESTPARK VILL 2 PH 2 MOR BB-75
490-280-055-000	1	F	406.88	406.88	LDR	0.0	LOT 82 WESTPARK VILL 2 PH 2 MOR BB-75
490-280-056-000	1	F	406.88	406.88	LDR	0.0	LOT 83 WESTPARK VILL 2 PH 2 MOR BB-75
490-280-057-000	1	F	406.88	406.88	LDR	0.0	LOT 84 WESTPARK VILL 2 PH 2 MOR BB-75
490-280-058-000	1	F	406.88	406.88	LDR	0.0	LOT 85 WESTPARK VILL 2 PH 2 MOR BB-75
490-280-059-000	1	F	406.88	406.88	LDR	0.0	LOT 86 WESTPARK VILL 2 PH 2 MOR BB-75
490-280-060-000	1	F	406.88	406.88	LDR	0.0	LOT 87 WESTPARK VILL 2 PH 2 MOR BB-75

**City of Roseville
Community Facilities District No. 3 (Municipal Services)
Fiscal Year 2016/17 Tax Roll**

ASSESSOR PARCEL NUMBER	ANNEXATION RATE AREA	ANNEX NO.	TOTAL CHARGE	MAXIMUM TAX	LAND USE	TAX ACRES	LEGAL DESC
490-280-061-000	1	F	406.88	406.88	LDR	0.0	LOT 88 WESTPARK VILL 2 PH 2 MOR BB-75
490-280-062-000	1	F	406.88	406.88	LDR	0.0	LOT 89 WESTPARK VILL 2 PH 2 MOR BB-75
490-280-063-000	1	F	406.88	406.88	LDR	0.0	LOT 90 WESTPARK VILL 2 PH 2 MOR BB-75
490-290-001-000	1	F	406.88	406.88	LDR	0.0	LOT 11 WESTPARK VILL 2 PH 2 MOR BB-75
490-290-002-000	1	F	406.88	406.88	LDR	0.0	LOT 12 WESTPARK VILL 2 PH 2 MOR BB-75
490-290-003-000	1	F	406.88	406.88	LDR	0.0	LOT 13 WESTPARK VILL 2 PH 2 MOR BB-75
490-290-004-000	1	F	406.88	406.88	LDR	0.0	LOT 14 WESTPARK VILL 2 PH 2 MOR BB-75
490-290-005-000	1	F	406.88	406.88	LDR	0.0	LOT 15 WESTPARK VILL 2 PH 2 MOR BB-75
490-290-006-000	1	F	406.88	406.88	LDR	0.0	LOT 16 WESTPARK VILL 2 PH 2 MOR BB-75
490-290-007-000	1	F	406.88	406.88	LDR	0.0	LOT 17 WESTPARK VILL 2 PH 2 MOR BB-75
490-290-008-000	1	F	406.88	406.88	LDR	0.0	LOT 18 WESTPARK VILL 2 PH 2 MOR BB-75
490-290-009-000	1	F	406.88	406.88	LDR	0.0	LOT 19 WESTPARK VILL 2 PH 2 MOR BB-75
490-290-010-000	1	F	406.88	406.88	LDR	0.0	LOT 20 WESTPARK VILL 2 PH 2 MOR BB-75
490-290-011-000	1	F	406.88	406.88	LDR	0.0	LOT 21 WESTPARK VILL 2 PH 2 MOR BB-75
490-290-012-000	1	F	406.88	406.88	LDR	0.0	LOT 22 WESTPARK VILL 2 PH 2 MOR BB-75
490-290-013-000	1	F	406.88	406.88	LDR	0.0	LOT 23 WESTPARK VILL 2 PH 2 MOR BB-75
490-290-014-000	1	F	406.88	406.88	LDR	0.0	LOT 24 WESTPARK VILL 2 PH 2 MOR BB-75
490-290-015-000	1	F	406.88	406.88	LDR	0.0	LOT 25 WESTPARK VILL 2 PH 2 MOR BB-75
490-290-016-000	1	F	406.88	406.88	LDR	0.0	LOT 26 WESTPARK VILL 2 PH 2 MOR BB-75
490-290-017-000	1	F	406.88	406.88	LDR	0.0	LOT 27 WESTPARK VILL 2 PH 2 MOR BB-75
490-290-018-000	1	F	406.88	406.88	LDR	0.0	LOT 28 WESTPARK VILL 2 PH 2 MOR BB-75
490-290-019-000	1	F	406.88	406.88	LDR	0.0	LOT 29 WESTPARK VILL 2 PH 2 MOR BB-75
490-290-020-000	1	F	406.88	406.88	LDR	0.0	LOT 30 WESTPARK VILL 2 PH 2 MOR BB-75
490-290-021-000	1	F	406.88	406.88	LDR	0.0	LOT 31 WESTPARK VILL 2 PH 2 MOR BB-75
490-290-022-000	1	F	406.88	406.88	LDR	0.0	LOT 32 WESTPARK VILL 2 PH 2 MOR BB-75
490-290-023-000	1	F	406.88	406.88	LDR	0.0	LOT 33 WESTPARK VILL 2 PH 2 MOR BB-75
490-290-024-000	1	F	406.88	406.88	LDR	0.0	LOT 34 WESTPARK VILL 2 PH 2 MOR BB-75
490-290-025-000	1	F	406.88	406.88	LDR	0.0	LOT 35 WESTPARK VILL 2 PH 2 MOR BB-75
490-290-026-000	1	F	406.88	406.88	LDR	0.0	LOT 36 WESTPARK VILL 2 PH 2 MOR BB-75
490-290-027-000	1	F	406.88	406.88	LDR	0.0	LOT 37 WESTPARK VILL 2 PH 2 MOR BB-75
490-290-028-000	1	F	406.88	406.88	LDR	0.0	LOT 91 WESTPARK VILL 2 PH 2 MOR BB-75
490-290-029-000	1	F	406.88	406.88	LDR	0.0	LOT 92 WESTPARK VILL 2 PH 2 MOR BB-75
490-290-030-000	1	F	406.88	406.88	LDR	0.0	LOT 93 WESTPARK VILL 2 PH 2 MOR BB-75
490-290-031-000	1	F	406.88	406.88	LDR	0.0	LOT 94 WESTPARK VILL 2 PH 2 MOR BB-75
490-290-032-000	1	F	406.88	406.88	LDR	0.0	LOT 95 WESTPARK VILL 2 PH 2 MOR BB-75
490-290-033-000	1	F	406.88	406.88	LDR	0.0	LOT 96 WESTPARK VILL 2 PH 2 MOR BB-75

**City of Roseville
Community Facilities District No. 3 (Municipal Services)
Fiscal Year 2016/17 Tax Roll**

ASSESSOR PARCEL NUMBER	ANNEXATION RATE AREA	ANNEX NO.	TOTAL CHARGE	MAXIMUM TAX	LAND USE	TAX ACRES	LEGAL DESC
490-290-034-000	1	F	406.88	406.88	LDR	0.0	LOT 97 WESTPARK VILL 2 PH 2 MOR BB-75
490-290-035-000	1	F	406.88	406.88	LDR	0.0	LOT 98 WESTPARK VILL 2 PH 2 MOR BB-75
490-290-036-000	1	F	406.88	406.88	LDR	0.0	LOT 99 WESTPARK VILL 2 PH 2 MOR BB-75
490-290-037-000	1	F	406.88	406.88	LDR	0.0	LOT 100 WESTPARK VILL 2 PH 2 MOR BB-75
490-290-038-000	1	F	406.88	406.88	LDR	0.0	LOT 101 WESTPARK VILL 2 PH 2 MOR BB-75
490-290-039-000	1	F	406.88	406.88	LDR	0.0	LOT 102 WESTPARK VILL 2 PH 2 MOR BB-75
490-290-040-000	1	F	406.88	406.88	LDR	0.0	LOT 103 WESTPARK VILL 2 PH 2 MOR BB-75
490-290-041-000	1	F	406.88	406.88	LDR	0.0	LOT 104 WESTPARK VILL 2 PH 2 MOR BB-75
490-290-042-000	1	F	406.88	406.88	LDR	0.0	LOT 105 WESTPARK VILL 2 PH 2 MOR BB-75
490-290-043-000	1	F	406.88	406.88	LDR	0.0	LOT 106 WESTPARK VILL 2 PH 2 MOR BB-75
490-290-044-000	1	F	406.88	406.88	LDR	0.0	LOT 107 WESTPARK VILL 2 PH 2 MOR BB-75
490-290-045-000	1	F	406.88	406.88	LDR	0.0	LOT 108 WESTPARK VILL 2 PH 2 MOR BB-75
490-290-046-000	1	F	406.88	406.88	LDR	0.0	LOT 109 WESTPARK VILL 2 PH 2 MOR BB-75
490-290-047-000	1	F	406.88	406.88	LDR	0.0	LOT 110 WESTPARK VILL 2 PH 2 MOR BB-75
490-290-048-000	1	F	406.88	406.88	LDR	0.0	LOT 111 WESTPARK VILL 2 PH 2 MOR BB-75
490-290-049-000	1	F	406.88	406.88	LDR	0.0	LOT 112 WESTPARK VILL 2 PH 2 MOR BB-75
490-290-050-000	1	F	406.88	406.88	LDR	0.0	LOT 113 WESTPARK VILL 2 PH 2 MOR BB-75
490-290-051-000	1	F	406.88	406.88	LDR	0.0	LOT 114 WESTPARK VILL 2 PH 2 MOR BB-75
490-290-052-000	1	F	406.88	406.88	LDR	0.0	LOT 115 WESTPARK VILL 2 PH 2 MOR BB-75
490-290-053-000	1	F	406.88	406.88	LDR	0.0	LOT 116 WESTPARK VILL 2 PH 2 MOR BB-75
490-290-054-000	1	F	406.88	406.88	LDR	0.0	LOT 117 WESTPARK VILL 2 PH 2 MOR BB-75
490-290-055-000	1	F	406.88	406.88	LDR	0.0	LOT 118 WESTPARK VILL 2 PH 2 MOR BB-75
490-290-056-000	1	F	406.88	406.88	LDR	0.0	LOT 119 WESTPARK VILL 2 PH 2 MOR BB-75
490-290-057-000	1	F	406.88	406.88	LDR	0.0	LOT 120 WESTPARK VILL 2 PH 2 MOR BB-75
490-290-058-000	1	F	406.88	406.88	LDR	0.0	LOT 121 WESTPARK VILL 2 PH 2 MOR BB-75
490-290-059-000	1	F	406.88	406.88	LDR	0.0	LOT 122 WESTPARK VILL 2 PH 2 MOR BB-75
490-290-060-000	1	F	406.88	406.88	LDR	0.0	LOT 123 WESTPARK VILL 2 PH 2 MOR BB-75
490-290-061-000	1	F	406.88	406.88	LDR	0.0	LOT 124 WESTPARK VILL 2 PH 2 MOR BB-75
490-290-062-000	1	F	406.88	406.88	LDR	0.0	LOT 125 WESTPARK VILL 2 PH 2 MOR BB-75
490-290-063-000	1	F	406.88	406.88	LDR	0.0	LOT 126 WESTPARK VILL 2 PH 2 MOR BB-75
490-290-064-000	1	F	406.88	406.88	LDR	0.0	LOT 127 WESTPARK VILL 2 PH 2 MOR BB-75
490-290-065-000	1	F	406.88	406.88	LDR	0.0	LOT 128 WESTPARK VILL 2 PH 2 MOR BB-75
490-290-066-000	1	F	406.88	406.88	LDR	0.0	LOT 129 WESTPARK VILL 2 PH 2 MOR BB-75
490-290-067-000	1	F	406.88	406.88	LDR	0.0	LOT 130 WESTPARK VILL 2 PH 2 MOR BB-75
490-290-068-000	1	F	406.88	406.88	LDR	0.0	LOT 131 WESTPARK VILL 2 PH 2 MOR BB-75
490-290-069-000	1	F	406.88	406.88	LDR	0.0	LOT 132 WESTPARK VILL 2 PH 2 MOR BB-75

**City of Roseville
Community Facilities District No. 3 (Municipal Services)
Fiscal Year 2016/17 Tax Roll**

ASSESSOR PARCEL NUMBER	ANNEXATION RATE AREA	ANNEX NO.	TOTAL CHARGE	MAXIMUM TAX	LAND USE	TAX ACRES	LEGAL DESC
490-290-070-000	1	F	406.88	406.88	LDR	0.0	LOT 133 WESTPARK VILL 2 PH 2 MOR BB-75
490-290-071-000	1	F	406.88	406.88	LDR	0.0	LOT 134 WESTPARK VILL 2 PH 2 MOR BB-75
490-290-072-000	1	F	406.88	406.88	LDR	0.0	LOT 135 WESTPARK VILL 2 PH 2 MOR BB-75
490-290-073-000	1	F	406.88	406.88	LDR	0.0	LOT 136 WESTPARK VILL 2 PH 2 MOR BB-75
490-290-074-000	1	F	406.88	406.88	LDR	0.0	LOT 137 WESTPARK VILL 2 PH 2 MOR BB-75
490-290-075-000	1	F	406.88	406.88	LDR	0.0	LOT 138 WESTPARK VILL 2 PH 2 MOR BB-75
490-290-076-000	1	F	406.88	406.88	LDR	0.0	LOT 139 WESTPARK VILL 2 PH 2 MOR BB-75
490-290-077-000	1	F	406.88	406.88	LDR	0.0	LOT 140 WESTPARK VILL 2 PH 2 MOR BB-75
490-300-006-000	1	F	20,957.82	20,957.82	VC	0.0	3.9 AC. POR PAR 2 PMOR 33-119
490-300-010-000	1	F	272.16	272.18	VC	0.0	LOT 1 WESTPARK VILLAGE W-25 MOR CC-45
490-300-011-000	1	F	136.08	136.09	VC	0.0	LOT 2 WESTPARK VILLAGE W-25 MOR CC-45
490-300-012-000	1	F	272.16	272.18	VC	0.0	LOT 3 WESTPARK VILLAGE W-25 MOR CC-45
490-300-013-000	1	F	272.16	272.18	VC	0.0	LOT 4 WESTPARK VILLAGE W-25 MOR CC-45
490-300-014-000	1	F	272.16	272.18	VC	0.0	LOT 5 WESTPARK VILLAGE W-25 MOR CC-45
490-300-015-000	1	F	272.16	272.18	VC	0.0	LOT 6 WESTPARK VILLAGE W-25 MOR CC-45
490-300-016-000	1	F	136.08	136.09	VC	0.0	LOT 7 WESTPARK VILLAGE W-25 MOR CC-45
490-300-017-000	1	F	272.16	272.18	VC	0.0	LOT 8 WESTPARK VILLAGE W-25 MOR CC-45
490-300-018-000	1	F	272.16	272.18	VC	0.0	LOT 9 WESTPARK VILLAGE W-25 MOR CC-45
490-300-019-000	1	F	136.08	136.09	VC	0.0	LOT 10 WESTPARK VILLAGE W-25 MOR CC-45
490-300-020-000	1	F	272.16	272.18	VC	0.0	LOT 11 WESTPARK VILLAGE W-25 MOR CC-45
490-300-021-000	1	F	272.16	272.18	VC	0.0	LOT 12 WESTPARK VILLAGE W-25 MOR CC-45
490-300-022-000	1	F	272.16	272.18	VC	0.0	LOT 13 WESTPARK VILLAGE W-25 MOR CC-45
490-300-023-000	1	F	272.16	272.18	VC	0.0	LOT 14 WESTPARK VILLAGE W-25 MOR CC-45
490-300-024-000	1	F	136.08	136.09	VC	0.0	LOT 15 WESTPARK VILLAGE W-25 MOR CC-45
490-300-025-000	1	F	272.16	272.18	VC	0.0	LOT 16 WESTPARK VILLAGE W-25 MOR CC-45
490-300-026-000	1	F	272.16	272.18	VC	0.0	LOT 17 WESTPARK VILLAGE W-25 MOR CC-45
490-300-027-000	1	F	272.16	272.18	VC	0.0	LOT 18 WESTPARK VILLAGE W-25 MOR CC-45
490-300-028-000	1	F	272.16	272.18	VC	0.0	LOT 19 WESTPARK VILLAGE W-25 MOR CC-45
490-300-029-000	1	F	272.16	272.18	VC	0.0	LOT 20 WESTPARK VILLAGE W-25 MOR CC-45
490-300-030-000	1	F	272.16	272.18	VC	0.0	LOT 21 WESTPARK VILLAGE W-25 MOR CC-45
490-300-031-000	1	F	272.16	272.18	VC	0.0	LOT 22 WESTPARK VILLAGE W-25 MOR CC-45
490-300-032-000	1	F	272.16	272.18	VC	0.0	LOT 23 WESTPARK VILLAGE W-25 MOR CC-45
490-300-033-000	1	F	272.16	272.18	VC	0.0	LOT 24 WESTPARK VILLAGE W-25 MOR CC-45
490-300-034-000	1	F	272.16	272.18	VC	0.0	LOT 25 WESTPARK VILLAGE W-25 MOR CC-45
490-300-035-000	1	F	272.16	272.18	VC	0.0	LOT 26 WESTPARK VILLAGE W-25 MOR CC-45
490-300-036-000	1	F	272.16	272.18	VC	0.0	LOT 27 WESTPARK VILLAGE W-25 MOR CC-45

City of Roseville
Community Facilities District No. 3 (Municipal Services)
Fiscal Year 2016/17 Tax Roll

ASSESSOR PARCEL NUMBER	ANNEXATION RATE AREA	ANNEX NO.	TOTAL CHARGE	MAXIMUM TAX	LAND USE	TAX ACRES	LEGAL DESC
490-300-037-000	1	F	272.16	272.18	VC	0.0	LOT 28 WESTPARK VILLAGE W-25 MOR CC-45
490-300-038-000	1	F	272.16	272.18	VC	0.0	LOT 29 WESTPARK VILLAGE W-25 MOR CC-45
490-300-039-000	1	F	272.16	272.18	VC	0.0	LOT 30 WESTPARK VILLAGE W-25 MOR CC-45
490-300-040-000	1	F	272.16	272.18	VC	0.0	LOT 31 WESTPARK VILLAGE W-25 MOR CC-45
490-300-041-000	1	F	272.16	272.18	VC	0.0	LOT 32 WESTPARK VILLAGE W-25 MOR CC-45
490-300-042-000	1	F	272.16	272.18	VC	0.0	LOT 33 WESTPARK VILLAGE W-25 MOR CC-45
490-300-043-000	1	F	272.16	272.18	VC	0.0	LOT 34 WESTPARK VILLAGE W-25 MOR CC-45
490-300-044-000	1	F	272.16	272.18	VC	0.0	LOT 35 WESTPARK VILLAGE W-25 MOR CC-45
490-300-045-000	1	F	272.16	272.18	VC	0.0	LOT 36 WESTPARK VILLAGE W-25 MOR CC-45
490-300-046-000	1	F	272.16	272.18	VC	0.0	LOT 37 WESTPARK VILLAGE W-25 MOR CC-45
490-300-047-000	1	F	272.16	272.18	VC	0.0	LOT 38 WESTPARK VILLAGE W-25 MOR CC-45
490-300-048-000	1	F	272.16	272.18	VC	0.0	LOT 39 WESTPARK VILLAGE W-25 MOR CC-45
490-300-049-000	1	F	272.16	272.18	VC	0.0	LOT 40 WESTPARK VILLAGE W-25 MOR CC-45
490-300-050-000	1	F	272.16	272.18	VC	0.0	LOT 41 WESTPARK VILLAGE W-25 MOR CC-45
490-300-051-000	1	F	272.16	272.18	VC	0.0	LOT 42 WESTPARK VILLAGE W-25 MOR CC-45
490-300-052-000	1	F	272.16	272.18	VC	0.0	LOT 43 WESTPARK VILLAGE W-25 MOR CC-45
490-300-053-000	1	F	272.16	272.18	VC	0.0	LOT 44 WESTPARK VILLAGE W-25 MOR CC-45
490-300-054-000	1	F	272.16	272.18	VC	0.0	LOT 45 WESTPARK VILLAGE W-25 MOR CC-45
490-300-055-000	1	F	272.16	272.18	VC	0.0	LOT 46 WESTPARK VILLAGE W-25 MOR CC-45
490-300-056-000	1	F	272.16	272.18	VC	0.0	LOT 47 WESTPARK VILLAGE W-25 MOR CC-45
490-300-057-000	1	F	272.16	272.18	VC	0.0	LOT 48 WESTPARK VILLAGE W-25 MOR CC-45
490-300-058-000	1	F	272.16	272.18	VC	0.0	LOT 49 WESTPARK VILLAGE W-25 MOR CC-45
490-300-059-000	1	F	272.16	272.18	VC	0.0	LOT 50 WESTPARK VILLAGE W-25 MOR CC-45
490-300-060-000	1	F	272.16	272.18	VC	0.0	LOT 51 WESTPARK VILLAGE W-25 MOR CC-45
490-300-061-000	1	F	272.16	272.18	VC	0.0	LOT 52 WESTPARK VILLAGE W-25 MOR CC-45
490-300-062-000	1	F	272.16	272.18	VC	0.0	LOT 53 WESTPARK VILLAGE W-25 MOR CC-45
490-300-063-000	1	F	272.16	272.18	VC	0.0	LOT 54 WESTPARK VILLAGE W-25 MOR CC-45
490-300-064-000	1	F	272.16	272.18	VC	0.0	LOT 55 WESTPARK VILLAGE W-25 MOR CC-45
490-300-065-000	1	F	272.16	272.18	VC	0.0	LOT 56 WESTPARK VILLAGE W-25 MOR CC-45
490-300-066-000	1	F	272.16	272.18	VC	0.0	LOT 57 WESTPARK VILLAGE W-25 MOR CC-45
490-300-067-000	1	F	272.16	272.18	VC	0.0	LOT 58 WESTPARK VILLAGE W-25 MOR CC-45
490-300-068-000	1	F	272.16	272.18	VC	0.0	LOT 59 WESTPARK VILLAGE W-25 MOR CC-45
490-300-069-000	1	F	272.16	272.18	VC	0.0	LOT 60 WESTPARK VILLAGE W-25 MOR CC-45
490-300-070-000	1	F	272.16	272.18	VC	0.0	LOT 61 WESTPARK VILLAGE W-25 MOR CC-45
490-300-071-000	1	F	272.16	272.18	VC	0.0	LOT 62 WESTPARK VILLAGE W-25 MOR CC-45
490-300-072-000	1	F	272.16	272.18	VC	0.0	LOT 63 WESTPARK VILLAGE W-25 MOR CC-45

City of Roseville
Community Facilities District No. 3 (Municipal Services)
Fiscal Year 2016/17 Tax Roll

ASSESSOR PARCEL NUMBER	ANNEXATION RATE AREA	ANNEX NO.	TOTAL CHARGE	MAXIMUM TAX	LAND USE	TAX ACRES	LEGAL DESC
490-300-073-000	1	F	272.16	272.18	VC	0.0	LOT 64 WESTPARK VILLAGE W-25 MOR CC-45
490-300-074-000	1	F	272.16	272.18	VC	0.0	LOT 65 WESTPARK VILLAGE W-25 MOR CC-45
490-300-075-000	1	F	272.16	272.18	VC	0.0	LOT 66 WESTPARK VILLAGE W-25 MOR CC-45
490-300-076-000	1	F	272.16	272.18	VC	0.0	LOT 67 WESTPARK VILLAGE W-25 MOR CC-45
490-300-077-000	1	F	272.16	272.18	VC	0.0	LOT 68 WESTPARK VILLAGE W-25 MOR CC-45
490-300-078-000	1	F	272.16	272.18	VC	0.0	LOT 69 WESTPARK VILLAGE W-25 MOR CC-45
490-300-079-000	1	F	272.16	272.18	VC	0.0	LOT 70 WESTPARK VILLAGE W-25 MOR CC-45
490-300-080-000	1	F	272.16	272.18	VC	0.0	LOT 71 WESTPARK VILLAGE W-25 MOR CC-45
490-300-081-000	1	F	272.16	272.18	VC	0.0	LOT 72 WESTPARK VILLAGE W-25 MOR CC-45
490-300-082-000	1	F	-	-	Exempt	0.0	LOT A COMMON AREA WESTPARK VILLAGE W-25 MOR CC-45
490-300-083-000	1	F	-	-	Exempt	0.0	LOT B COMMON AREA WESTPARK VILLAGE W-25 MOR CC-45
490-300-084-000	1	F	-	-	Exempt	0.0	LOT C COMMON AREA WESTPARK VILLAGE W-25 MOR CC-45
490-300-085-000	1	F	-	-	Exempt	0.0	LOT D COMMON AREA WESTPARK VILLAGE W-25 MOR CC-45
490-310-001-000	1	F	406.88	406.88	LDR	0.0	LOT 109 WESTPARK VILL 10 PH 1 MOR BK BB PG 79
490-310-002-000	1	F	406.88	406.88	LDR	0.0	LOT 110 WESTPARK VILL 10 PH 1 MOR BK BB PG 79
490-310-003-000	1	F	406.88	406.88	LDR	0.0	LOT 111 WESTPARK VILL 10 PH 1 MOR BK BB PG 79
490-310-004-000	1	F	406.88	406.88	LDR	0.0	LOT 112 WESTPARK VILL 10 PH 1 MOR BK BB PG 79
490-310-005-000	1	F	406.88	406.88	LDR	0.0	LOT 113 WESTPARK VILL 10 PH 1 MOR BK BB PG 79
490-310-006-000	1	F	406.88	406.88	LDR	0.0	LOT 114 WESTPARK VILL 10 PH 1 MOR BK BB PG 79
490-310-007-000	1	F	406.88	406.88	LDR	0.0	LOT 115 WESTPARK VILL 10 PH 1 MOR BK BB PG 79
490-310-008-000	1	F	406.88	406.88	LDR	0.0	LOT 116 WESTPARK VILL 10 PH 1 MOR BK BB PG 79
490-310-009-000	1	F	406.88	406.88	LDR	0.0	LOT 117 WESTPARK VILL 10 PH 1 MOR BK BB PG 79
490-310-010-000	1	F	406.88	406.88	LDR	0.0	LOT 118 WESTPARK VILL 10 PH 1 MOR BK BB PG 79
490-310-011-000	1	F	406.88	406.88	LDR	0.0	LOT 119 WESTPARK VILL 10 PH 1 MOR BK BB PG 79
490-310-012-000	1	F	406.88	406.88	LDR	0.0	LOT 120 WESTPARK VILL 10 PH 1 MOR BK BB PG 79
490-310-013-000	1	F	406.88	406.88	LDR	0.0	LOT 121 WESTPARK VILL 10 PH 1 MOR BK BB PG 79
490-310-014-000	1	F	406.88	406.88	LDR	0.0	LOT 122 WESTPARK VILL 10 PH 1 MOR BK BB PG 79
490-310-015-000	1	F	406.88	406.88	LDR	0.0	LOT 123 WESTPARK VILL 10 PH 1 MOR BK BB PG 79
490-310-016-000	1	F	406.88	406.88	LDR	0.0	LOT 124 WESTPARK VILL 10 PH 1 MOR BK BB PG 79
490-310-017-000	1	F	406.88	406.88	LDR	0.0	LOT 125 WESTPARK VILL 10 PH 1 MOR BK BB PG 79
490-310-018-000	1	F	406.88	406.88	LDR	0.0	LOT 126 WESTPARK VILL 10 PH 1 MOR BK BB PG 79
490-310-019-000	1	F	406.88	406.88	LDR	0.0	LOT 127 WESTPARK VILL 10 PH 1 MOR BK BB PG 79
490-310-020-000	1	F	406.88	406.88	LDR	0.0	LOT 128 WESTPARK VILL 10 PH 1 MOR BK BB PG 79
490-310-021-000	1	F	406.88	406.88	LDR	0.0	LOT 129 WESTPARK VILL 10 PH 1 MOR BK BB PG 79
490-310-022-000	1	F	406.88	406.88	LDR	0.0	LOT 130 WESTPARK VILL 10 PH 1 MOR BK BB PG 79
490-310-023-000	1	F	406.88	406.88	LDR	0.0	LOT 131 WESTPARK VILL 10 PH 1 MOR BK BB PG 79

City of Roseville
Community Facilities District No. 3 (Municipal Services)
Fiscal Year 2016/17 Tax Roll

ASSESSOR PARCEL NUMBER	ANNEXATION RATE AREA	ANNEX NO.	TOTAL CHARGE	MAXIMUM TAX	LAND USE	TAX ACRES	LEGAL DESC
490-310-024-000	1	F	406.88	406.88	LDR	0.0	LOT 132 WESTPARK VILL 10 PH 1 MOR BK BB PG 79
490-310-025-000	1	F	406.88	406.88	LDR	0.0	LOT 133 WESTPARK VILL 10 PH 1 MOR BK BB PG 79
490-310-026-000	1	F	406.88	406.88	LDR	0.0	LOT 134 WESTPARK VILL 10 PH 1 MOR BK BB PG 79
490-310-027-000	1	F	406.88	406.88	LDR	0.0	LOT 135 WESTPARK VILL 10 PH 1 MOR BK BB PG 79
490-310-028-000	1	F	406.88	406.88	LDR	0.0	LOT 136 WESTPARK VILL 10 PH 1 MOR BK BB PG 79
490-310-029-000	1	F	406.88	406.88	LDR	0.0	LOT 137 WESTPARK VILL 10 PH 1 MOR BK BB PG 79
490-310-030-000	1	F	406.88	406.88	LDR	0.0	LOT 138 WESTPARK VILL 10 PH 1 MOR BK BB PG 79
490-310-031-000	1	F	406.88	406.88	LDR	0.0	LOT 139 WESTPARK VILL 10 PH 1 MOR BK BB PG 79
490-310-032-000	1	F	406.88	406.88	LDR	0.0	LOT 140 WESTPARK VILL 10 PH 1 MOR BK BB PG 79
490-310-033-000	1	F	406.88	406.88	LDR	0.0	LOT 141 WESTPARK VILL 10 PH 1 MOR BK BB PG 79
490-310-034-000	1	F	406.88	406.88	LDR	0.0	LOT 142 WESTPARK VILL 10 PH 1 MOR BK BB PG 79
490-310-035-000	1	F	406.88	406.88	LDR	0.0	LOT 143 WESTPARK VILL 10 PH 1 MOR BK BB PG 79
490-310-036-000	1	F	406.88	406.88	LDR	0.0	LOT 144 WESTPARK VILL 10 PH 1 MOR BK BB PG 79
490-310-037-000	1	F	406.88	406.88	LDR	0.0	LOT 145 WESTPARK VILL 10 PH 1 MOR BK BB PG 79
490-310-038-000	1	F	406.88	406.88	LDR	0.0	LOT 146 WESTPARK VILL 10 PH 1 MOR BK BB PG 79
490-310-039-000	1	F	406.88	406.88	LDR	0.0	LOT 147 WESTPARK VILL 10 PH 1 MOR BK BB PG 79
490-310-040-000	1	F	406.88	406.88	LDR	0.0	LOT 148 WESTPARK VILL 10 PH 1 MOR BK BB PG 79
490-310-041-000	1	F	406.88	406.88	LDR	0.0	LOT 149 WESTPARK VILL 10 PH 1 MOR BK BB PG 79
490-310-042-000	1	F	406.88	406.88	LDR	0.0	LOT 150 WESTPARK VILL 10 PH 1 MOR BK BB PG 79
490-310-043-000	1	F	406.88	406.88	LDR	0.0	LOT 151 WESTPARK VILL 10 PH 1 MOR BK BB PG 79
490-310-044-000	1	F	406.88	406.88	LDR	0.0	LOT 152 WESTPARK VILL 10 PH 1 MOR BK BB PG 79
490-310-045-000	1	F	406.88	406.88	LDR	0.0	LOT 153 WESTPARK VILL 10 PH 1 MOR BK BB PG 79
490-310-046-000	1	F	406.88	406.88	LDR	0.0	LOT 154 WESTPARK VILL 10 PH 1 MOR BK BB PG 79
490-310-047-000	1	F	406.88	406.88	LDR	0.0	LOT 155 WESTPARK VILL 10 PH 1 MOR BK BB PG 79
490-310-048-000	1	F	406.88	406.88	LDR	0.0	LOT 156 WESTPARK VILL 10 PH 1 MOR BK BB PG 79
490-310-049-000	1	F	406.88	406.88	LDR	0.0	LOT 157 WESTPARK VILL 10 PH 1 MOR BK BB PG 79
490-310-050-000	1	F	406.88	406.88	LDR	0.0	LOT 158 WESTPARK VILL 10 PH 1 MOR BK BB PG 79
490-310-051-000	1	F	406.88	406.88	LDR	0.0	LOT 159 WESTPARK VILL 10 PH 1 MOR BK BB PG 79
490-310-052-000	1	F	406.88	406.88	LDR	0.0	LOT 160 WESTPARK VILL 10 PH 1 MOR BK BB PG 79
490-310-053-000	1	F	406.88	406.88	LDR	0.0	LOT 161 WESTPARK VILL 10 PH 1 MOR BK BB PG 79
490-310-054-000	1	F	406.88	406.88	LDR	0.0	LOT 162 WESTPARK VILL 10 PH 1 MOR BK BB PG 79
490-310-055-000	1	F	406.88	406.88	LDR	0.0	LOT 163 WESTPARK VILL 10 PH 1 MOR BK BB PG 79
490-310-056-000	1	F	406.88	406.88	LDR	0.0	LOT 164 WESTPARK VILL 10 PH 1 MOR BK BB PG 79
490-310-057-000	1	F	406.88	406.88	LDR	0.0	LOT 165 WESTPARK VILL 10 PH 1 MOR BK BB PG 79
490-310-058-000	1	F	406.88	406.88	LDR	0.0	LOT 166 WESTPARK VILL 10 PH 1 MOR BK BB PG 79
490-310-059-000	1	F	406.88	406.88	LDR	0.0	LOT 167 WESTPARK VILL 10 PH 1 MOR BK BB PG 79

**City of Roseville
Community Facilities District No. 3 (Municipal Services)
Fiscal Year 2016/17 Tax Roll**

ASSESSOR PARCEL NUMBER	ANNEXATION RATE AREA	ANNEX NO.	TOTAL CHARGE	MAXIMUM TAX	LAND USE	TAX ACRES	LEGAL DESC
490-310-060-000	1	F	406.88	406.88	LDR	0.0	LOT 168 WESTPARK VILL 10 PH 1 MOR BK BB PG 79
490-310-061-000	1	F	406.88	406.88	LDR	0.0	LOT 169 WESTPARK VILL 10 PH 1 MOR BK BB PG 79
490-310-062-000	1	F	406.88	406.88	LDR	0.0	LOT 170 WESTPARK VILL 10 PH 1 MOR BK BB PG 79
490-310-063-000	1	F	406.88	406.88	LDR	0.0	LOT 171 WESTPARK VILL 10 PH 1 MOR BK BB PG 79
490-310-064-000	1	F	406.88	406.88	LDR	0.0	LOT 172 WESTPARK VILL 10 PH 1 MOR BK BB PG 79
490-310-065-000	1	F	406.88	406.88	LDR	0.0	LOT 173 WESTPARK VILL 10 PH 1 MOR BK BB PG 79
490-310-066-000	1	F	406.88	406.88	LDR	0.0	LOT 174 WESTPARK VILL 10 PH 1 MOR BK BB PG 79
490-310-067-000	1	F	406.88	406.88	LDR	0.0	LOT 175 WESTPARK VILL 10 PH 1 MOR BK BB PG 79
490-310-068-000	1	F	406.88	406.88	LDR	0.0	LOT 176 WESTPARK VILL 10 PH 1 MOR BK BB PG 79
490-310-069-000	1	F	406.88	406.88	LDR	0.0	LOT 177 WESTPARK VILL 10 PH 1 MOR BK BB PG 79
490-310-070-000	1	F	406.88	406.88	LDR	0.0	LOT 178 WESTPARK VILL 10 PH 1 MOR BK BB PG 79
490-310-071-000	1	F	406.88	406.88	LDR	0.0	LOT 179 WESTPARK VILL 10 PH 1 MOR BK BB PG 79
490-310-072-000	1	F	406.88	406.88	LDR	0.0	LOT 180 WESTPARK VILL 10 PH 1 MOR BK BB PG 79
490-310-073-000	1	F	406.88	406.88	LDR	0.0	LOT 181 WESTPARK VILL 10 PH 1 MOR BK BB PG 79
490-320-001-000	1	F	406.88	406.88	LDR	0.0	LOT 103 WESTPARK VILL 10 PH 1 MOR BK BB PG 79
490-320-002-000	1	F	406.88	406.88	LDR	0.0	LOT 104 WESTPARK VILL 10 PH 1 MOR BK BB PG 79
490-320-003-000	1	F	406.88	406.88	LDR	0.0	LOT 105 WESTPARK VILL 10 PH 1 MOR BK BB PG 79
490-320-004-000	1	F	406.88	406.88	LDR	0.0	LOT 106 WESTPARK VILL 10 PH 1 MOR BK BB PG 79
490-320-005-000	1	F	406.88	406.88	LDR	0.0	LOT 107 WESTPARK VILL 10 PH 1 MOR BK BB PG 79
490-320-006-000	1	F	406.88	406.88	LDR	0.0	LOT 108 WESTPARK VILL 10 PH 1 MOR BK BB PG 79
490-320-007-000	1	F	406.88	406.88	LDR	0.0	LOT 182 WESTPARK VILL 10 PH 1 MOR BK BB PG 79
490-320-008-000	1	F	406.88	406.88	LDR	0.0	LOT 183 WESTPARK VILL 10 PH 1 MOR BK BB PG 79
490-320-009-000	1	F	406.88	406.88	LDR	0.0	LOT 184 WESTPARK VILL 10 PH 1 MOR BK BB PG 79
490-320-010-000	1	F	406.88	406.88	LDR	0.0	LOT 185 WESTPARK VILL 10 PH 1 MOR BK BB PG 79
490-320-011-000	1	F	406.88	406.88	LDR	0.0	LOT 186 WESTPARK VILL 10 PH 1 MOR BK BB PG 79
490-320-012-000	1	F	406.88	406.88	LDR	0.0	LOT 187 WESTPARK VILL 10 PH 1 MOR BK BB PG 79
490-320-013-000	1	F	406.88	406.88	LDR	0.0	LOT 188 WESTPARK VILL 10 PH 1 MOR BK BB PG 79
490-320-014-000	1	F	406.88	406.88	LDR	0.0	LOT 189 WESTPARK VILL 10 PH 1 MOR BK BB PG 79
490-320-015-000	1	F	406.88	406.88	LDR	0.0	LOT 190 WESTPARK VILL 10 PH 1 MOR BK BB PG 79
490-320-016-000	1	F	406.88	406.88	LDR	0.0	LOT 191 WESTPARK VILL 10 PH 1 MOR BK BB PG 79
490-320-017-000	1	F	406.88	406.88	LDR	0.0	LOT 192 WESTPARK VILL 10 PH 1 MOR BK BB PG 79
490-320-018-000	1	F	406.88	406.88	LDR	0.0	LOT 193 WESTPARK VILL 10 PH 1 MOR BK BB PG 79
490-320-019-000	1	F	406.88	406.88	LDR	0.0	LOT 194 WESTPARK VILL 10 PH 1 MOR BK BB PG 79
490-320-020-000	1	F	406.88	406.88	LDR	0.0	LOT 195 WESTPARK VILL 10 PH 1 MOR BK BB PG 79
490-320-021-000	1	F	406.88	406.88	LDR	0.0	LOT 196 WESTPARK VILL 10 PH 1 MOR BK BB PG 79
490-320-022-000	1	F	406.88	406.88	LDR	0.0	LOT 197 WESTPARK VILL 10 PH 1 MOR BK BB PG 79

City of Roseville
Community Facilities District No. 3 (Municipal Services)
Fiscal Year 2016/17 Tax Roll

ASSESSOR PARCEL NUMBER	ANNEXATION RATE AREA	ANNEX NO.	TOTAL CHARGE	MAXIMUM TAX	LAND USE	TAX ACRES	LEGAL DESC
490-320-023-000	1	F	406.88	406.88	LDR	0.0	LOT 198 WESTPARK VILL 10 PH 1 MOR BK BB PG 79
490-320-024-000	1	F	406.88	406.88	LDR	0.0	LOT 199 WESTPARK VILL 10 PH 1 MOR BK BB PG 79
490-320-025-000	1	F	406.88	406.88	LDR	0.0	LOT 200 WESTPARK VILL 10 PH 1 MOR BK BB PG 79
490-320-026-000	1	F	406.88	406.88	LDR	0.0	LOT 201 WESTPARK VILL 10 PH 1 MOR BK BB PG 79
490-320-027-000	1	F	406.88	406.88	LDR	0.0	LOT 202 WESTPARK VILL 10 PH 1 MOR BK BB PG 79
490-320-028-000	1	F	406.88	406.88	LDR	0.0	LOT 203 WESTPARK VILL 10 PH 1 MOR BK BB PG 79
490-320-029-000	1	F	406.88	406.88	LDR	0.0	LOT 204 WESTPARK VILL 10 PH 1 MOR BK BB PG 79
490-320-030-000	1	F	406.88	406.88	LDR	0.0	LOT 205 WESTPARK VILL 10 PH 1 MOR BK BB PG 79
490-320-031-000	1	F	406.88	406.88	LDR	0.0	LOT 206 WESTPARK VILL 10 PH 1 MOR BK BB PG 79
490-320-032-000	1	F	406.88	406.88	LDR	0.0	LOT 207 WESTPARK VILL 10 PH 1 MOR BK BB PG 79
490-320-033-000	1	F	406.88	406.88	LDR	0.0	LOT 208 WESTPARK VILL 10 PH 1 MOR BK BB PG 79
490-320-034-000	1	F	406.88	406.88	LDR	0.0	LOT 209 WESTPARK VILL 10 PH 1 MOR BK BB PG 79
490-320-035-000	1	F	406.88	406.88	LDR	0.0	LOT 210 WESTPARK VILL 10 PH 1 MOR BK BB PG 79
490-320-036-000	1	F	406.88	406.88	LDR	0.0	LOT 211 WESTPARK VILL 10 PH 1 MOR BK BB PG 79
490-320-037-000	1	F	406.88	406.88	LDR	0.0	LOT 212 WESTPARK VILL 10 PH 1 MOR BK BB PG 79
490-320-038-000	1	F	406.88	406.88	LDR	0.0	LOT 213 WESTPARK VILL 10 PH 1 MOR BK BB PG 79
490-320-039-000	1	F	406.88	406.88	LDR	0.0	LOT 214 WESTPARK VILL 10 PH 1 MOR BK BB PG 79
490-320-040-000	1	F	406.88	406.88	LDR	0.0	LOT 215 WESTPARK VILL 10 PH 1 MOR BK BB PG 79
490-320-041-000	1	F	406.88	406.88	LDR	0.0	LOT 216 WESTPARK VILL 10 PH 1 MOR BK BB PG 79
490-330-001-000	1	F	406.88	406.88	LDR	0.0	LOT 217 WESTPARK VILL 10 PH 1 MOR BK BB PG 79
490-330-002-000	1	F	406.88	406.88	LDR	0.0	LOT 218 WESTPARK VILL 10 PH 1 MOR BK BB PG 79
490-330-003-000	1	F	406.88	406.88	LDR	0.0	LOT 219 WESTPARK VILL 10 PH 1 MOR BK BB PG 79
490-330-004-000	1	F	406.88	406.88	LDR	0.0	LOT 220 WESTPARK VILL 10 PH 1 MOR BK BB PG 79
490-330-005-000	1	F	406.88	406.88	LDR	0.0	LOT 221 WESTPARK VILL 10 PH 1 MOR BK BB PG 79
490-330-006-000	1	F	406.88	406.88	LDR	0.0	LOT 222 WESTPARK VILL 10 PH 1 MOR BK BB PG 79
490-330-007-000	1	F	406.88	406.88	LDR	0.0	LOT 223 WESTPARK VILL 10 PH 1 MOR BK BB PG 79
490-330-008-000	1	F	406.88	406.88	LDR	0.0	LOT 224 WESTPARK VILL 10 PH 1 MOR BK BB PG 79
490-330-009-000	1	F	406.88	406.88	LDR	0.0	LOT 225 WESTPARK VILL 10 PH 1 MOR BK BB PG 79
490-330-010-000	1	F	406.88	406.88	LDR	0.0	LOT 226 WESTPARK VILL 10 PH 1 MOR BK BB PG 79
490-330-011-000	1	F	406.88	406.88	LDR	0.0	LOT 227 WESTPARK VILL 10 PH 1 MOR BK BB PG 79
490-330-012-000	1	F	406.88	406.88	LDR	0.0	LOT 228 WESTPARK VILL 10 PH 1 MOR BK BB PG 79
490-330-013-000	1	F	406.88	406.88	LDR	0.0	LOT 229 WESTPARK VILL 10 PH 1 MOR BK BB PG 79
490-330-014-000	1	F	406.88	406.88	LDR	0.0	LOT 230 WESTPARK VILL 10 PH 1 MOR BK BB PG 79
490-330-015-000	1	F	406.88	406.88	LDR	0.0	LOT 231 WESTPARK VILL 10 PH 1 MOR BK BB PG 79
490-330-016-000	1	F	406.88	406.88	LDR	0.0	LOT 232 WESTPARK VILL 10 PH 1 MOR BK BB PG 79
490-330-017-000	1	F	406.88	406.88	LDR	0.0	LOT 233 WESTPARK VILL 10 PH 1 MOR BK BB PG 79

City of Roseville
Community Facilities District No. 3 (Municipal Services)
Fiscal Year 2016/17 Tax Roll

ASSESSOR PARCEL NUMBER	ANNEXATION RATE AREA	ANNEX NO.	TOTAL CHARGE	MAXIMUM TAX	LAND USE	TAX ACRES	LEGAL DESC
490-330-018-000	1	F	406.88	406.88	LDR	0.0	LOT 234 WESTPARK VILL 10 PH 1 MOR BK BB PG 79
490-330-019-000	1	F	406.88	406.88	LDR	0.0	LOT 235 WESTPARK VILL 10 PH 1 MOR BK BB PG 79
490-330-020-000	1	F	406.88	406.88	LDR	0.0	LOT 236 WESTPARK VILL 10 PH 1 MOR BK BB PG 79
490-330-021-000	1	F	406.88	406.88	LDR	0.0	LOT 237 WESTPARK VILL 10 PH 1 MOR BK BB PG 79
490-330-022-000	1	F	406.88	406.88	LDR	0.0	LOT 238 WESTPARK VILL 10 PH 1 MOR BK BB PG 79
490-330-023-000	1	F	406.88	406.88	LDR	0.0	LOT 239 WESTPARK VILL 10 PH 1 MOR BK BB PG 79
490-330-024-000	1	F	406.88	406.88	LDR	0.0	LOT 240 WESTPARK VILL 10 PH 1 MOR BK BB PG 79
490-330-025-000	1	F	406.88	406.88	LDR	0.0	LOT 241 WESTPARK VILL 10 PH 1 MOR BK BB PG 79
490-330-026-000	1	F	406.88	406.88	LDR	0.0	LOT 242 WESTPARK VILL 10 PH 1 MOR BK BB PG 79
490-330-027-000	1	F	406.88	406.88	LDR	0.0	LOT 243 WESTPARK VILL 10 PH 1 MOR BK BB PG 79
490-330-028-000	1	F	406.88	406.88	LDR	0.0	LOT 244 WESTPARK VILL 10 PH 1 MOR BK BB PG 79
490-330-029-000	1	F	406.88	406.88	LDR	0.0	LOT 245 WESTPARK VILL 10 PH 1 MOR BK BB PG 79
490-340-001-000	1	F	406.88	406.88	LDR	0.0	LOT 1 WESTPARK VILL 10 PH 2 MOR BK BB PG 80
490-340-002-000	1	F	406.88	406.88	LDR	0.0	LOT 2 WESTPARK VILL 10 PH 2 MOR BK BB PG 80
490-340-003-000	1	F	406.88	406.88	LDR	0.0	LOT 3 WESTPARK VILL 10 PH 2 MOR BK BB PG 80
490-340-004-000	1	F	406.88	406.88	LDR	0.0	LOT 4 WESTPARK VILL 10 PH 2 MOR BK BB PG 80
490-340-005-000	1	F	406.88	406.88	LDR	0.0	LOT 5 WESTPARK VILL 10 PH 2 MOR BK BB PG 80
490-340-006-000	1	F	406.88	406.88	LDR	0.0	LOT 6 WESTPARK VILL 10 PH 2 MOR BK BB PG 80
490-340-007-000	1	F	406.88	406.88	LDR	0.0	LOT 7 WESTPARK VILL 10 PH 2 MOR BK BB PG 80
490-340-008-000	1	F	406.88	406.88	LDR	0.0	LOT 8 WESTPARK VILL 10 PH 2 MOR BK BB PG 80
490-340-009-000	1	F	406.88	406.88	LDR	0.0	LOT 9 WESTPARK VILL 10 PH 2 MOR BK BB PG 80
490-340-010-000	1	F	406.88	406.88	LDR	0.0	LOT 10 WESTPARK VILL 10 PH 2 MOR BK BB PG 80
490-340-011-000	1	F	406.88	406.88	LDR	0.0	LOT 11 WESTPARK VILL 10 PH 2 MOR BK BB PG 80
490-340-012-000	1	F	406.88	406.88	LDR	0.0	LOT 12 WESTPARK VILL 10 PH 2 MOR BK BB PG 80
490-340-013-000	1	F	406.88	406.88	LDR	0.0	LOT 13 WESTPARK VILL 10 PH 2 MOR BK BB PG 80
490-340-014-000	1	F	406.88	406.88	LDR	0.0	LOT 14 WESTPARK VILL 10 PH 2 MOR BK BB PG 80
490-340-015-000	1	F	406.88	406.88	LDR	0.0	LOT 15 WESTPARK VILL 10 PH 2 MOR BK BB PG 80
490-340-016-000	1	F	406.88	406.88	LDR	0.0	LOT 16 WESTPARK VILL 10 PH 2 MOR BK BB PG 80
490-340-017-000	1	F	406.88	406.88	LDR	0.0	LOT 17 WESTPARK VILL 10 PH 2 MOR BK BB PG 80
490-340-018-000	1	F	406.88	406.88	LDR	0.0	LOT 18 WESTPARK VILL 10 PH 2 MOR BK BB PG 80
490-340-019-000	1	F	406.88	406.88	LDR	0.0	LOT 19 WESTPARK VILL 10 PH 2 MOR BK BB PG 80
490-340-020-000	1	F	406.88	406.88	LDR	0.0	LOT 20 WESTPARK VILL 10 PH 2 MOR BK BB PG 80
490-340-021-000	1	F	406.88	406.88	LDR	0.0	LOT 21 WESTPARK VILL 10 PH 2 MOR BK BB PG 80
490-340-022-000	1	F	406.88	406.88	LDR	0.0	LOT 22 WESTPARK VILL 10 PH 2 MOR BK BB PG 80
490-340-023-000	1	F	406.88	406.88	LDR	0.0	LOT 35 WESTPARK VILL 10 PH 2 MOR BK BB PG 80
490-340-024-000	1	F	406.88	406.88	LDR	0.0	LOT 36 WESTPARK VILL 10 PH 2 MOR BK BB PG 80

**City of Roseville
Community Facilities District No. 3 (Municipal Services)
Fiscal Year 2016/17 Tax Roll**

ASSESSOR PARCEL NUMBER	ANNEXATION RATE AREA	ANNEX NO.	TOTAL CHARGE	MAXIMUM TAX	LAND USE	TAX ACRES	LEGAL DESC
490-340-025-000	1	F	406.88	406.88	LDR	0.0	LOT 37 WESTPARK VILL 10 PH 2 MOR BK BB PG 80
490-340-026-000	1	F	406.88	406.88	LDR	0.0	LOT 38 WESTPARK VILL 10 PH 2 MOR BK BB PG 80
490-340-027-000	1	F	406.88	406.88	LDR	0.0	LOT 39 WESTPARK VILL 10 PH 2 MOR BK BB PG 80
490-340-028-000	1	F	406.88	406.88	LDR	0.0	LOT 40 WESTPARK VILL 10 PH 2 MOR BK BB PG 80
490-340-029-000	1	F	406.88	406.88	LDR	0.0	LOT 41 WESTPARK VILL 10 PH 2 MOR BK BB PG 80
490-340-030-000	1	F	406.88	406.88	LDR	0.0	LOT 42 WESTPARK VILL 10 PH 2 MOR BK BB PG 80
490-340-031-000	1	F	406.88	406.88	LDR	0.0	LOT 43 WESTPARK VILL 10 PH 2 MOR BK BB PG 80
490-340-032-000	1	F	406.88	406.88	LDR	0.0	LOT 44 WESTPARK VILL 10 PH 2 MOR BK BB PG 80
490-340-033-000	1	F	406.88	406.88	LDR	0.0	LOT 45 WESTPARK VILL 10 PH 2 MOR BK BB PG 80
490-340-034-000	1	F	406.88	406.88	LDR	0.0	LOT 46 WESTPARK VILL 10 PH 2 MOR BK BB PG 80
490-340-035-000	1	F	406.88	406.88	LDR	0.0	LOT 47 WESTPARK VILL 10 PH 2 MOR BK BB PG 80
490-340-036-000	1	F	406.88	406.88	LDR	0.0	LOT 48 WESTPARK VILL 10 PH 2 MOR BK BB PG 80
490-340-037-000	1	F	406.88	406.88	LDR	0.0	LOT 49 WESTPARK VILL 10 PH 2 MOR BK BB PG 80
490-340-038-000	1	F	406.88	406.88	LDR	0.0	LOT 50 WESTPARK VILL 10 PH 2 MOR BK BB PG 80
490-340-039-000	1	F	406.88	406.88	LDR	0.0	LOT 51 WESTPARK VILL 10 PH 2 MOR BK BB PG 80
490-340-040-000	1	F	406.88	406.88	LDR	0.0	LOT 52 WESTPARK VILL 10 PH 2 MOR BK BB PG 80
490-340-041-000	1	F	406.88	406.88	LDR	0.0	LOT 53 WESTPARK VILL 10 PH 2 MOR BK BB PG 80
490-340-042-000	1	F	406.88	406.88	LDR	0.0	LOT 54 WESTPARK VILL 10 PH 2 MOR BK BB PG 80
490-340-043-000	1	F	406.88	406.88	LDR	0.0	LOT 55 WESTPARK VILL 10 PH 2 MOR BK BB PG 80
490-340-044-000	1	F	406.88	406.88	LDR	0.0	LOT 56 WESTPARK VILL 10 PH 2 MOR BK BB PG 80
490-340-045-000	1	F	406.88	406.88	LDR	0.0	LOT 57 WESTPARK VILL 10 PH 2 MOR BK BB PG 80
490-340-046-000	1	F	406.88	406.88	LDR	0.0	LOT 58 WESTPARK VILL 10 PH 2 MOR BK BB PG 80
490-340-047-000	1	F	406.88	406.88	LDR	0.0	LOT 59 WESTPARK VILL 10 PH 2 MOR BK BB PG 80
490-340-048-000	1	F	406.88	406.88	LDR	0.0	LOT 60 WESTPARK VILL 10 PH 2 MOR BK BB PG 80
490-340-049-000	1	F	406.88	406.88	LDR	0.0	LOT 61 WESTPARK VILL 10 PH 2 MOR BK BB PG 80
490-340-050-000	1	F	406.88	406.88	LDR	0.0	LOT 67 WESTPARK VILL 10 PH 2 MOR BK BB PG 80
490-340-051-000	1	F	406.88	406.88	LDR	0.0	LOT 68 WESTPARK VILL 10 PH 2 MOR BK BB PG 80
490-340-052-000	1	F	406.88	406.88	LDR	0.0	LOT 69 WESTPARK VILL 10 PH 2 MOR BK BB PG 80
490-340-053-000	1	F	406.88	406.88	LDR	0.0	LOT 70 WESTPARK VILL 10 PH 2 MOR BK BB PG 80
490-340-054-000	1	F	406.88	406.88	LDR	0.0	LOT 71 WESTPARK VILL 10 PH 2 MOR BK BB PG 80
490-340-055-000	1	F	406.88	406.88	LDR	0.0	LOT 72 WESTPARK VILL 10 PH 2 MOR BK BB PG 80
490-340-056-000	1	F	406.88	406.88	LDR	0.0	LOT 73 WESTPARK VILL 10 PH 2 MOR BK BB PG 80
490-340-057-000	1	F	406.88	406.88	LDR	0.0	LOT 74 WESTPARK VILL 10 PH 2 MOR BK BB PG 80
490-350-001-000	1	F	406.88	406.88	LDR	0.0	LOT 23 WESTPARK VILL 10 PH 2 MOR BK BB PG 80
490-350-002-000	1	F	406.88	406.88	LDR	0.0	LOT 24 WESTPARK VILL 10 PH 2 MOR BK BB PG 80
490-350-003-000	1	F	406.88	406.88	LDR	0.0	LOT 25 WESTPARK VILL 10 PH 2 MOR BK BB PG 80

City of Roseville
Community Facilities District No. 3 (Municipal Services)
Fiscal Year 2016/17 Tax Roll

ASSESSOR PARCEL NUMBER	ANNEXATION RATE AREA	ANNEX NO.	TOTAL CHARGE	MAXIMUM TAX	LAND USE	TAX ACRES	LEGAL DESC
490-350-004-000	1	F	406.88	406.88	LDR	0.0	LOT 26 WESTPARK VILL 10 PH 2 MOR BK BB PG 80
490-350-005-000	1	F	406.88	406.88	LDR	0.0	LOT 27 WESTPARK VILL 10 PH 2 MOR BK BB PG 80
490-350-006-000	1	F	406.88	406.88	LDR	0.0	LOT 28 WESTPARK VILL 10 PH 2 MOR BK BB PG 80
490-350-007-000	1	F	406.88	406.88	LDR	0.0	LOT 29 WESTPARK VILL 10 PH 2 MOR BK BB PG 80
490-350-008-000	1	F	406.88	406.88	LDR	0.0	LOT 30 WESTPARK VILL 10 PH 2 MOR BK BB PG 80
490-350-009-000	1	F	406.88	406.88	LDR	0.0	LOT 31 WESTPARK VILL 10 PH 2 MOR BK BB PG 80
490-350-010-000	1	F	406.88	406.88	LDR	0.0	LOT 32 WESTPARK VILL 10 PH 2 MOR BK BB PG 80
490-350-011-000	1	F	406.88	406.88	LDR	0.0	LOT 33 WESTPARK VILL 10 PH 2 MOR BK BB PG 80
490-350-012-000	1	F	406.88	406.88	LDR	0.0	LOT 34 WESTPARK VILL 10 PH 2 MOR BK BB PG 80
490-350-013-000	1	F	406.88	406.88	LDR	0.0	LOT 62 WESTPARK VILL 10 PH 2 MOR BK BB PG 80
490-350-014-000	1	F	406.88	406.88	LDR	0.0	LOT 63 WESTPARK VILL 10 PH 2 MOR BK BB PG 80
490-350-015-000	1	F	406.88	406.88	LDR	0.0	LOT 64 WESTPARK VILL 10 PH 2 MOR BK BB PG 80
490-350-016-000	1	F	406.88	406.88	LDR	0.0	LOT 65 WESTPARK VILL 10 PH 2 MOR BK BB PG 80
490-350-017-000	1	F	406.88	406.88	LDR	0.0	LOT 66 WESTPARK VILL 10 PH 2 MOR BK BB PG 80
490-350-018-000	1	F	406.88	406.88	LDR	0.0	LOT 75 WESTPARK VILL 10 PH 2 MOR BK BB PG 80
490-350-019-000	1	F	406.88	406.88	LDR	0.0	LOT 76 WESTPARK VILL 10 PH 2 MOR BK BB PG 80
490-350-020-000	1	F	406.88	406.88	LDR	0.0	LOT 77 WESTPARK VILL 10 PH 2 MOR BK BB PG 80
490-350-021-000	1	F	406.88	406.88	LDR	0.0	LOT 78 WESTPARK VILL 10 PH 2 MOR BK BB PG 80
490-350-022-000	1	F	406.88	406.88	LDR	0.0	LOT 79 WESTPARK VILL 10 PH 2 MOR BK BB PG 80
490-350-023-000	1	F	406.88	406.88	LDR	0.0	LOT 80 WESTPARK VILL 10 PH 2 MOR BK BB PG 80
490-350-024-000	1	F	406.88	406.88	LDR	0.0	LOT 81 WESTPARK VILL 10 PH 2 MOR BK BB PG 80
490-350-025-000	1	F	406.88	406.88	LDR	0.0	LOT 82 WESTPARK VILL 10 PH 2 MOR BK BB PG 80
490-350-026-000	1	F	406.88	406.88	LDR	0.0	LOT 83 WESTPARK VILL 10 PH 2 MOR BK BB PG 80
490-350-027-000	1	F	406.88	406.88	LDR	0.0	LOT 84 WESTPARK VILL 10 PH 2 MOR BK BB PG 80
490-350-028-000	1	F	406.88	406.88	LDR	0.0	LOT 85 WESTPARK VILL 10 PH 2 MOR BK BB PG 80
490-350-029-000	1	F	406.88	406.88	LDR	0.0	LOT 86 WESTPARK VILL 10 PH 2 MOR BK BB PG 80
490-350-030-000	1	F	406.88	406.88	LDR	0.0	LOT 87 WESTPARK VILL 10 PH 2 MOR BK BB PG 80
490-350-031-000	1	F	406.88	406.88	LDR	0.0	LOT 88 WESTPARK VILL 10 PH 2 MOR BK BB PG 80
490-350-032-000	1	F	406.88	406.88	LDR	0.0	LOT 89 WESTPARK VILL 10 PH 2 MOR BK BB PG 80
490-350-033-000	1	F	406.88	406.88	LDR	0.0	LOT 90 WESTPARK VILL 10 PH 2 MOR BK BB PG 80
490-350-034-000	1	F	406.88	406.88	LDR	0.0	LOT 91 WESTPARK VILL 10 PH 2 MOR BK BB PG 80
490-350-035-000	1	F	406.88	406.88	LDR	0.0	LOT 92 WESTPARK VILL 10 PH 2 MOR BK BB PG 80
490-350-036-000	1	F	406.88	406.88	LDR	0.0	LOT 93 WESTPARK VILL 10 PH 2 MOR BK BB PG 80
490-350-037-000	1	F	406.88	406.88	LDR	0.0	LOT 94 WESTPARK VILL 10 PH 2 MOR BK BB PG 80
490-350-038-000	1	F	406.88	406.88	LDR	0.0	LOT 95 WESTPARK VILL 10 PH 2 MOR BK BB PG 80
490-350-039-000	1	F	406.88	406.88	LDR	0.0	LOT 96 WESTPARK VILL 10 PH 2 MOR BK BB PG 80

City of Roseville
Community Facilities District No. 3 (Municipal Services)
Fiscal Year 2016/17 Tax Roll

ASSESSOR PARCEL NUMBER	ANNEXATION RATE AREA	ANNEX NO.	TOTAL CHARGE	MAXIMUM TAX	LAND USE	TAX ACRES	LEGAL DESC
490-350-040-000	1	F	406.88	406.88	LDR	0.0	LOT 97 WESTPARK VILL 10 PH 2 MOR BK BB PG 80
490-350-041-000	1	F	406.88	406.88	LDR	0.0	LOT 98 WESTPARK VILL 10 PH 2 MOR BK BB PG 80
490-350-042-000	1	F	406.88	406.88	LDR	0.0	LOT 99 WESTPARK VILL 10 PH 2 MOR BK BB PG 80
490-350-043-000	1	F	406.88	406.88	LDR	0.0	LOT 100 WESTPARK VILL 10 PH 2 MOR BK BB PG 80
490-350-044-000	1	F	406.88	406.88	LDR	0.0	LOT 101 WESTPARK VILL 10 PH 2 MOR BK BB PG 80
490-350-045-000	1	F	406.88	406.88	LDR	0.0	LOT 102 WESTPARK VILL 10 PH 2 MOR BK BB PG 80
490-360-001-000	1	F	-	-	Exempt	0.0	3.2AC PAR 1 PMOR BK 35 PG 135
490-360-002-000	1	F	-	-	EXEMPT	0.0	4.0 AC PAR 2 PMOR BK 34 PG 135
490-360-003-000	1	F	-	-	EXEMPT	0.0	2.0 AC PAR 3 PMOR BK 34 PG 135
490-371-001-000	1	F	272.16	272.18	HDR	0.0	LOT 1 WESTPARK VILLAGE CENTER 26 PH 1 MOR CC-68
490-371-002-000	1	F	272.16	272.18	HDR	0.0	LOT 2 WESTPARK VILLAGE CENTER 26 PH 1 MOR CC-68
490-371-003-000	1	F	272.16	272.18	HDR	0.0	LOT 3 WESTPARK VILLAGE CENTER 26 PH 1 MOR CC-68
490-371-004-000	1	F	272.16	272.18	HDR	0.0	LOT 4 WESTPARK VILLAGE CENTER 26 PH 1 MOR CC-68
490-371-005-000	1	F	272.16	272.18	HDR	0.0	LOT 5 WESTPARK VILLAGE CENTER 26 PH 1 MOR CC-68
490-371-006-000	1	F	272.16	272.18	HDR	0.0	LOT 6 WESTPARK VILLAGE CENTER 26 PH 1 MOR CC-68
490-371-007-000	1	F	272.16	272.18	HDR	0.0	LOT 7 WESTPARK VILLAGE CENTER 26 PH 1 MOR CC-68
490-371-008-000	1	F	272.16	272.18	HDR	0.0	LOT 8 WESTPARK VILLAGE CENTER 26 PH 1 MOR CC-68
490-371-009-000	1	F	272.16	272.18	HDR	0.0	LOT 9 WESTPARK VILLAGE CENTER 26 PH 1 MOR CC-68
490-371-010-000	1	F	272.16	272.18	HDR	0.0	LOT 10 WESTPARK VILLAGE CENTER 26 PH 1 MOR CC-68
490-371-011-000	1	F	272.16	272.18	HDR	0.0	LOT 11 WESTPARK VILLAGE CENTER 26 PH 1 MOR CC-68
490-371-012-000	1	F	272.16	272.18	HDR	0.0	LOT 12 WESTPARK VILLAGE CENTER 26 PH 1 MOR CC-68
490-371-013-000	1	F	272.16	272.18	HDR	0.0	LOT 13 WESTPARK VILLAGE CENTER 26 PH 1 MOR CC-68
490-371-014-000	1	F	272.16	272.18	HDR	0.0	LOT 14 WESTPARK VILLAGE CENTER 26 PH 1 MOR CC-68
490-371-015-000	1	F	272.16	272.18	HDR	0.0	LOT 15 WESTPARK VILLAGE CENTER 26 PH 1 MOR CC-68
490-371-016-000	1	F	272.16	272.18	HDR	0.0	LOT 16 WESTPARK VILLAGE CENTER 26 PH 1 MOR CC-68
490-371-017-000	1	F	272.16	272.18	HDR	0.0	LOT 17 WESTPARK VILLAGE CENTER 26 PH 1 MOR CC-68
490-371-018-000	1	F	272.16	272.18	HDR	0.0	LOT 18 WESTPARK VILLAGE CENTER 26 PH 1 MOR CC-68
490-371-019-000	1	F	272.16	272.18	HDR	0.0	LOT 19 WESTPARK VILLAGE CENTER 26 PH 1 MOR CC-68
490-371-020-000	1	F	272.16	272.18	HDR	0.0	LOT 20 WESTPARK VILLAGE CENTER 26 PH 1 MOR CC-68
490-371-021-000	1	F	272.16	272.18	HDR	0.0	LOT 21 WESTPARK VILLAGE CENTER 26 PH 1 MOR CC-68
490-371-022-000	1	F	272.16	272.18	HDR	0.0	LOT 22 WESTPARK VILLAGE CENTER 26 PH 1 MOR CC-68
490-371-023-000	1	F	272.16	272.18	HDR	0.0	LOT 23 WESTPARK VILLAGE CENTER 26 PH 1 MOR CC-68
490-371-024-000	1	F	272.16	272.18	HDR	0.0	LOT 24 WESTPARK VILLAGE CENTER 26 PH 1 MOR CC-68
490-371-025-000	1	F	272.16	272.18	HDR	0.0	LOT 25 WESTPARK VILLAGE CENTER 26 PH 1 MOR CC-68
490-371-026-000	1	F	272.16	272.18	HDR	0.0	LOT 26 WESTPARK VILLAGE CENTER 26 PH 1 MOR CC-68
490-371-027-000	1	F	272.16	272.18	HDR	0.0	LOT 27 WESTPARK VILLAGE CENTER 26 PH 1 MOR CC-68

City of Roseville
Community Facilities District No. 3 (Municipal Services)
Fiscal Year 2016/17 Tax Roll

ASSESSOR PARCEL NUMBER	ANNEXATION RATE AREA	ANNEX NO.	TOTAL CHARGE	MAXIMUM TAX	LAND USE	TAX ACRES	LEGAL DESC
490-371-028-000	1	F	272.16	272.18	HDR	0.0	LOT 28 WESTPARK VILLAGE CENTER 26 PH 1 MOR CC-68
490-371-029-000	1	F	272.16	272.18	HDR	0.0	LOT 29 WESTPARK VILLAGE CENTER 26 PH 1 MOR CC-68
490-371-030-000	1	F	272.16	272.18	HDR	0.0	LOT 30 WESTPARK VILLAGE CENTER 26 PH 1 MOR CC-68
490-371-031-000	1	F	272.16	272.18	HDR	0.0	LOT 31 WESTPARK VILLAGE CENTER 26 PH 1 MOR CC-68
490-371-032-000	1	F	272.16	272.18	HDR	0.0	LOT 32 WESTPARK VILLAGE CENTER 26 PH 1 MOR CC-68
490-371-033-000	1	F	272.16	272.18	HDR	0.0	LOT 33 WESTPARK VILLAGE CENTER 26 PH 1 MOR CC-68
490-371-034-000	1	F	272.16	272.18	HDR	0.0	LOT 34 WESTPARK VILLAGE CENTER 26 PH 1 MOR CC-68
490-371-035-000	1	F	272.16	272.18	HDR	0.0	LOT 35 WESTPARK VILLAGE CENTER 26 PH 1 MOR CC-68
490-371-036-000	1	F	272.16	272.18	HDR	0.0	LOT 36 WESTPARK VILLAGE CENTER 26 PH 1 MOR CC-68
490-371-037-000	1	F	272.16	272.18	HDR	0.0	LOT 37 WESTPARK VILLAGE CENTER 26 PH 1 MOR CC-68
490-371-038-000	1	F	272.16	272.18	HDR	0.0	LOT 38 WESTPARK VILLAGE CENTER 26 PH 1 MOR CC-68
490-371-039-000	1	F	272.16	272.18	HDR	0.0	LOT 39 WESTPARK VILLAGE CENTER 26 PH 1 MOR CC-68
490-371-040-000	1	F	272.16	272.18	HDR	0.0	LOT 40 WESTPARK VILLAGE CENTER 26 PH 1 MOR CC-68
490-371-041-000	1	F	272.16	272.18	HDR	0.0	LOT 41 WESTPARK VILLAGE CENTER 26 PH 1 MOR CC-68
490-371-042-000	1	F	272.16	272.18	HDR	0.0	LOT 42 WESTPARK VILLAGE CENTER 26 PH 1 MOR CC-68
490-371-043-000	1	F	272.16	272.18	HDR	0.0	LOT 43 WESTPARK VILLAGE CENTER 26 PH 1 MOR CC-68
490-371-044-000	1	F	272.16	272.18	HDR	0.0	LOT 44 WESTPARK VILLAGE CENTER 26 PH 1 MOR CC-68
490-371-045-000	1	F	272.16	272.18	HDR	0.0	LOT 45 WESTPARK VILLAGE CENTER 26 PH 1 MOR CC-68
490-371-046-000	1	F	272.16	272.18	HDR	0.0	LOT 46 WESTPARK VILLAGE CENTER 26 PH 1 MOR CC-68
490-371-047-000	1	F	272.16	272.18	HDR	0.0	LOT 47 WESTPARK VILLAGE CENTER 26 PH 1 MOR CC-68
490-371-048-000	1	F	272.16	272.18	HDR	0.0	LOT 48 WESTPARK VILLAGE CENTER 26 PH 1 MOR CC-68
490-371-049-000	1	F	272.16	272.18	HDR	0.0	LOT 49 WESTPARK VILLAGE CENTER 26 PH 1 MOR CC-68
490-371-050-000	1	F	272.16	272.18	HDR	0.0	LOT 50 WESTPARK VILLAGE CENTER 26 PH 1 MOR CC-68
490-371-051-000	1	F	272.16	272.18	HDR	0.0	LOT 51 WESTPARK VILLAGE CENTER 26 PH 1 MOR CC-68
490-371-052-000	1	F	272.16	272.18	HDR	0.0	LOT 52 WESTPARK VILLAGE CENTER 26 PH 1 MOR CC-68
490-371-053-000	1	F	272.16	272.18	HDR	0.0	LOT 53 WESTPARK VILLAGE CENTER 26 PH 1 MOR CC-68
490-371-054-000	1	F	272.16	272.18	HDR	0.0	LOT 54 WESTPARK VILLAGE CENTER 26 PH 1 MOR CC-68
490-371-055-000	1	F	272.16	272.18	HDR	0.0	LOT 55 WESTPARK VILLAGE CENTER 26 PH 1 MOR CC-68
490-371-056-000	1	F	272.16	272.18	HDR	0.0	LOT 56 WESTPARK VILLAGE CENTER 26 PH 1 MOR CC-68
490-371-057-000	1	F	272.16	272.18	HDR	0.0	LOT 57 WESTPARK VILLAGE CENTER 26 PH 1 MOR CC-68
490-371-058-000	1	F	272.16	272.18	HDR	0.0	LOT 58 WESTPARK VILLAGE CENTER 26 PH 1 MOR CC-68
490-371-059-000	1	F	272.16	272.18	HDR	0.0	LOT 59 WESTPARK VILLAGE CENTER 26 PH 1 MOR CC-68
490-371-060-000	1	F	272.16	272.18	HDR	0.0	LOT 60 WESTPARK VILLAGE CENTER 26 PH 1 MOR CC-68
490-371-061-000	1	F	272.16	272.18	HDR	0.0	LOT 61 WESTPARK VILLAGE CENTER 26 PH 1 MOR CC-68
490-371-062-000	1	F	272.16	272.18	HDR	0.0	LOT 62 WESTPARK VILLAGE CENTER 26 PH 1 MOR CC-68
490-371-063-000	1	F	272.16	272.18	HDR	0.0	LOT 63 WESTPARK VILLAGE CENTER 26 PH 1 MOR CC-68

City of Roseville
Community Facilities District No. 3 (Municipal Services)
Fiscal Year 2016/17 Tax Roll

ASSESSOR PARCEL NUMBER	ANNEXATION RATE AREA	ANNEX NO.	TOTAL CHARGE	MAXIMUM TAX	LAND USE	TAX ACRES	LEGAL DESC
490-371-064-000	1	F	272.16	272.18	HDR	0.0	LOT 64 WESTPARK VILLAGE CENTER 26 PH 1 MOR CC-68
490-371-065-000	1	F	272.16	272.18	HDR	0.0	LOT 65 WESTPARK VILLAGE CENTER 26 PH 1 MOR CC-68
490-371-066-000	1	F	272.16	272.18	HDR	0.0	LOT 66 WESTPARK VILLAGE CENTER 26 PH 1 MOR CC-68
490-372-002-000	1	F	272.16	272.18	VC	0.0	LOT 67 WESTPARK VILL CENTER 26 PH 2 MOR CC-99
490-372-003-000	1	F	272.16	272.18	VC	0.0	LOT 68 WESTPARK VILL CENTER 26 PH 2 MOR CC-99
490-372-004-000	1	F	272.16	272.18	VC	0.0	LOT 69 WESTPARK VILL CENTER 26 PH 2 MOR CC-99
490-372-005-000	1	F	272.16	272.18	VC	0.0	LOT 70 WESTPARK VILL CENTER 26 PH 2 MOR CC-99
490-372-006-000	1	F	272.16	272.18	VC	0.0	LOT 71 WESTPARK VILL CENTER 26 PH 2 MOR CC-99
490-372-007-000	1	F	272.16	272.18	VC	0.0	LOT 72 WESTPARK VILL CENTER 26 PH 2 MOR CC-99
490-372-008-000	1	F	136.08	136.09	VC	0.0	LOT 73 WESTPARK VILL CENTER 26 PH 2 MOR CC-99
490-372-009-000	1	F	272.16	272.18	VC	0.0	LOT 74 WESTPARK VILL CENTER 26 PH 2 MOR CC-99
490-372-010-000	1	F	136.08	136.09	VC	0.0	LOT 75 WESTPARK VILL CENTER 26 PH 2 MOR CC-99
490-372-011-000	1	F	272.16	272.18	VC	0.0	LOT 76 WESTPARK VILL CENTER 26 PH 2 MOR CC-99
490-372-012-000	1	F	272.16	272.18	VC	0.0	LOT 77 WESTPARK VILL CENTER 26 PH 2 MOR CC-99
490-372-013-000	1	F	136.08	136.09	VC	0.0	LOT 78 WESTPARK VILL CENTER 26 PH 2 MOR CC-99
490-372-014-000	1	F	136.08	136.09	VC	0.0	LOT 79 WESTPARK VILL CENTER 26 PH 2 MOR CC-99
490-372-015-000	1	F	136.08	136.09	VC	0.0	LOT 80 WESTPARK VILL CENTER 26 PH 2 MOR CC-99
490-372-016-000	1	F	272.16	272.18	VC	0.0	LOT 81 WESTPARK VILL CENTER 26 PH 2 MOR CC-99
490-372-017-000	1	F	272.16	272.18	VC	0.0	LOT 82 WESTPARK VILL CENTER 26 PH 2 MOR CC-99
490-372-018-000	1	F	272.16	272.18	VC	0.0	LOT 83 WESTPARK VILL CENTER 26 PH 2 MOR CC-99
490-372-019-000	1	F	272.16	272.18	VC	0.0	LOT 84 WESTPARK VILL CENTER 26 PH 2 MOR CC-99
490-372-020-000	1	F	272.16	272.18	VC	0.0	LOT 85 WESTPARK VILL CENTER 26 PH 2 MOR CC-99
490-372-021-000	1	F	272.16	272.18	VC	0.0	LOT 86 WESTPARK VILL CENTER 26 PH 2 MOR CC-99
490-372-022-000	1	F	272.16	272.18	VC	0.0	LOT 87 WESTPARK VILL CENTER 26 PH 2 MOR CC-99
490-372-023-000	1	F	272.16	272.18	VC	0.0	LOT 88 WESTPARK VILL CENTER 26 PH 2 MOR CC-99
490-372-024-000	1	F	272.16	272.18	VC	0.0	LOT 89 WESTPARK VILL CENTER 26 PH 2 MOR CC-99
490-372-025-000	1	F	272.16	272.18	VC	0.0	LOT 90 WESTPARK VILL CENTER 26 PH 2 MOR CC-99
490-372-026-000	1	F	272.16	272.18	VC	0.0	LOT 91 WESTPARK VILL CENTER 26 PH 2 MOR CC-99
490-372-027-000	1	F	272.16	272.18	VC	0.0	LOT 92 WESTPARK VILL CENTER 26 PH 2 MOR CC-99
490-372-028-000	1	F	272.16	272.18	VC	0.0	LOT 93 WESTPARK VILL CENTER 26 PH 2 MOR CC-99
490-372-029-000	1	F	272.16	272.18	VC	0.0	LOT 94 WESTPARK VILL CENTER 26 PH 2 MOR CC-99
490-372-030-000	1	F	272.16	272.18	VC	0.0	LOT 95 WESTPARK VILL CENTER 26 PH 2 MOR CC-99
490-372-031-000	1	F	272.16	272.18	VC	0.0	LOT 96 WESTPARK VILL CENTER 26 PH 2 MOR CC-99
490-372-032-000	1	F	-	-		0.0	LOT 97 WESTPARK VILL CENTER 26 PH 2 MOR CC-99
490-372-033-000	1	F	-	-		0.0	LOT 98 WESTPARK VILL CENTER 26 PH 2 MOR CC-99
490-372-034-000	1	F	-	-		0.0	LOT 99 WESTPARK VILL CENTER 26 PH 2 MOR CC-99

City of Roseville
Community Facilities District No. 3 (Municipal Services)
Fiscal Year 2016/17 Tax Roll

ASSESSOR PARCEL NUMBER	ANNEXATION RATE AREA	ANNEX NO.	TOTAL CHARGE	MAXIMUM TAX	LAND USE	TAX ACRES	LEGAL DESC
490-372-035-000	1	F	-	-		0.0	LOT 100 WESTPARK VILL CENTER 26 PH 2 MOR CC-99
490-372-036-000	1	F	272.16	272.18	VC	0.0	LOT 101 WESTPARK VILL CENTER 26 PH 2 MOR CC-99
490-372-037-000	1	F	272.16	272.18	VC	0.0	LOT 102 WESTPARK VILL CENTER 26 PH 2 MOR CC-99
490-372-038-000	1	F	272.16	272.18	VC	0.0	LOT 103 WESTPARK VILL CENTER 26 PH 2 MOR CC-99
490-372-039-000	1	F	272.16	272.18	VC	0.0	LOT 104 WESTPARK VILL CENTER 26 PH 2 MOR CC-99
490-372-040-000	1	F	272.16	272.18	VC	0.0	LOT 105 WESTPARK VILL CENTER 26 PH 2 MOR CC-99
490-372-041-000	1	F	272.16	272.18	VC	0.0	LOT 106 WESTPARK VILL CENTER 26 PH 2 MOR CC-99
490-372-042-000	1	F	272.16	272.18	VC	0.0	LOT 107 WESTPARK VILL CENTER 26 PH 2 MOR CC-99
490-372-043-000	1	F	272.16	272.18	VC	0.0	LOT 108 WESTPARK VILL CENTER 26 PH 2 MOR CC-99
490-372-044-000	1	F	272.16	272.18	VC	0.0	LOT 109 WESTPARK VILL CENTER 26 PH 2 MOR CC-99
490-372-045-000	1	F	272.16	272.18	VC	0.0	LOT 110 WESTPARK VILL CENTER 26 PH 2 MOR CC-99
490-372-046-000	1	F	272.16	272.18	VC	0.0	LOT 111 WESTPARK VILL CENTER 26 PH 2 MOR CC-99
490-372-047-000	1	F	272.16	272.18	VC	0.0	LOT 112 WESTPARK VILL CENTER 26 PH 2 MOR CC-99
490-372-048-000	1	F	272.16	272.18	VC	0.0	LOT 113 WESTPARK VILL CENTER 26 PH 2 MOR CC-99
490-372-049-000	1	F	272.16	272.18	VC	0.0	LOT 114 WESTPARK VILL CENTER 26 PH 2 MOR CC-99
490-372-050-000	1	F	272.16	272.18	VC	0.0	LOT 115 WESTPARK VILL CENTER 26 PH 2 MOR CC-99
490-372-051-000	1	F	272.16	272.18	VC	0.0	LOT 116 WESTPARK VILL CENTER 26 PH 2 MOR CC-99
490-372-052-000	1	F	272.16	272.18	VC	0.0	LOT 117 WESTPARK VILL CENTER 26 PH 2 MOR CC-99
490-372-053-000	1	F	272.16	272.18	VC	0.0	LOT 118 WESTPARK VILL CENTER 26 PH 2 MOR CC-99
490-372-054-000	1	F	272.16	272.18	VC	0.0	LOT 119 WESTPARK VILL CENTER 26 PH 2 MOR CC-99
490-372-055-000	1	F	272.16	272.18	VC	0.0	LOT 120 WESTPARK VILL CENTER 26 PH 2 MOR CC-99
490-372-056-000	1	F	272.16	272.18	VC	0.0	LOT 121 WESTPARK VILL CENTER 26 PH 2 MOR CC-99
490-372-057-000	1	F	272.16	272.18	VC	0.0	LOT 122 WESTPARK VILL CENTER 26 PH 2 MOR CC-99
490-372-058-000	1	F	272.16	272.18	VC	0.0	LOT 123 WESTPARK VILL CENTER 26 PH 2 MOR CC-99
490-372-059-000	1	F	272.16	272.18	VC	0.0	LOT 124 WESTPARK VILL CENTER 26 PH 2 MOR CC-99
490-372-060-000	1	F	272.16	272.18	VC	0.0	LOT 125 WESTPARK VILL CENTER 26 PH 2 MOR CC-99
490-372-061-000	1	F	272.16	272.18	VC	0.0	LOT 126 WESTPARK VILL CENTER 26 PH 2 MOR CC-99
490-372-062-000	1	F	-	-		0.0	LOT 127 WESTPARK VILL CENTER 26 PH 2 MOR CC-99
490-372-063-000	1	F	-	-		0.0	LOT 128 WESTPARK VILL CENTER 26 PH 2 MOR CC-99
490-372-064-000	1	F	272.16	272.18	VC	0.0	LOT 129 WESTPARK VILL CENTER 26 PH 2 MOR CC-99
490-372-065-000	1	F	272.16	272.18	VC	0.0	LOT 130 WESTPARK VILL CENTER 26 PH 2 MOR CC-99
490-372-066-000	1	F	272.16	272.18	VC	0.0	LOT 131 WESTPARK VILL CENTER 26 PH 2 MOR CC-99
490-372-067-000	1	F	-	-		0.0	LOT 132 WESTPARK VILL CENTER 26 PH 2 MOR CC-99
492-010-017-000	1	F	-	-		0.0	LT24, 5.6A FIDDYMNT RCH PH2 LRG LT SUBD MOR BB24
492-010-018-000	1	F	-	-		0.0	LT25, 4.7A FIDDYMNT RCH PH2 LRG LT SUBD MOR BB24
492-010-019-000	1	F	-	-		0.0	LT26, 4.7A FIDDYMNT RCH PH2 LRG LT SUBD MOR BB24

City of Roseville
Community Facilities District No. 3 (Municipal Services)
Fiscal Year 2016/17 Tax Roll

ASSESSOR PARCEL NUMBER	ANNEXATION RATE AREA	ANNEX NO.	TOTAL CHARGE	MAXIMUM TAX	LAND USE	TAX ACRES	LEGAL DESC
492-010-023-000	1	F	-	-		0.0	LOT A, 95.6A FIDDYMNT RCH PH2 LRG LT SUBD MOR BB24
492-010-024-000	1	F	-	-		0.0	L17, 81.2A PK PRSV FDYMNT RC P2 LG LT SUB MOR BB24
492-010-025-000	1	F	-	-		0.0	L18, 57.2A PK PRSV FDYMNT RC P2 LG LT SUB MOR BB24
492-010-026-000	1	F	-	-		0.0	L20, 2.0A COMGARDN FDYMNT RC P2 LG LT SUB MOR BB24
492-010-027-000	1	F	-	-		0.0	L21, WELL SITE FDYMNT RC P2 LG LT SUB MOR BB24
492-010-029-000	1	F	-	-		0.0	L27, 7.8A PUBLICPK FDYMNT RC P2 LG LT SUB MOR BB24
492-010-030-000	1	F	-	-		0.0	L28, 8.5A SCHOOLST FDYMNT RC P2 LG LT SUB MOR BB24
492-010-031-000	1	F	-	-		0.0	1.2AC POR LOT 39 FIDDYMENT RANCH PH 2 LG LOT BB-24
492-010-034-000	1	F	-	-		0.0	5.3 AC LOT 1 FIDDYMENT RANCH PH 3-A SUBD BB-88
492-010-036-000	1	F	20,957.82	20,957.82	HDR	0.0	6.7 AC POR LOT 2 FIDDYMENT RANCH PH 3-A SUBD BB-88
492-010-037-000	1	F	-	-		0.0	POR LOT 2 FIDDYMENT RANCH PH 3-A SUBD BB-88
492-010-047-000	1	F	-	-	Park	0.0	6.4 AC PUBLICPK FDYMNT RC P2 LG LT SUB MOR BB24
492-010-048-000	1	F	-	-	HDR	0.0	POR LOT 23 FIDDYMNT RCH PH2 LRG LT SUBD MOR BB-24
492-010-057-000	1	F	-	-		0.0	217.5 A RMDR FIDDYMENT RCH PH2 VILF9 & F19 MOR DD9
492-010-058-000		F	-	-	Common Area	0.0	POR L1 FIDDYMENT RCH PH2 VIL F-9 & F-19 MOR DD-9
492-010-059-000		F	-	-	LDR	0.0	2.4A POR L1 FIDDYMENT RCH PH2 VIL F-9 & F-19 DD-9
492-010-060-000		F	-	-	LDR	0.0	3.0A POR L 1 FIDDYMENT RCH PH2VIL F-9 & F-19 DD9
492-010-061-000		F	-	-	LDR	0.0	POR L 1 FIDDYMENT RCH PH2VIL F-9 & F-19 MOR DD9
492-010-062-000		F	-	-	LDR	0.0	POR L 1 FIDDYMENT RCH PH2VIL F-9 & F-19 MOR DD9
492-010-063-000		F	-	-	LDR	0.0	3.6A POR L 1 FIDDYMENT RCH PH2VIL F-9 & F-19 DD9
492-010-064-000		F	-	-	LDR	0.0	1.8A POR L 1 FIDDYMENT RCH PH2VIL F-9 & F-19 DD9
492-010-065-000		F	-	-	LDR	0.0	POR L 1 FIDDYMENT RCH PH2VIL F-9 & F-19 MOR DD9
492-010-066-000		F	-	-	LDR	0.0	1.2A POR L 1 FIDDYMENT RCH PH2VIL F-9 & F-19 DD9
492-010-068-000		F	-	-	LDR	0.0	POR LOT 2 FIDDYMENT RCH PH2 VIL F9 & F19 MOR DD9
492-010-069-000		F	-	-	Common Area	0.0	POR LOT 2 FIDDYMENT RCH PH2 VIL F9 & F19 MOR DD9
492-010-070-000		F	-	-	LDR	0.0	5.1A POR L 2 FIDDYMENT RCH PH2 VIL F9 & F19 DD9
492-010-071-000		F	-	-	LDR	0.0	2.2A POR L2 FIDDYMENT RCH PH2 VIL F9 & F19 DD9
492-010-072-000		F	-	-	LDR	0.0	POR LOT 2 FIDDYMENT RCH PH2 VIL F9 & F19 MOR DD9
492-010-073-000		F	-	-	LDR	0.0	POR LOT 2 FIDDYMENT RCH PH2 VIL F9 & F19 MOR DD9
492-010-074-000		F	-	-	LDR	0.0	POR LOT 2 FIDDYMENT RCH PH2 VIL F9 & F19 MOR DD9
492-010-075-000		F	-	-	LDR	0.0	2.0AC. POR L2 FIDDYMENT RCH PH 2 VIL F9 & F19 DD9
492-010-077-000		F	-	-		0.0	365AC POR RMDR FIDDYMENT RANCH PH2LG LT SUBD BB-88
N492-010-078-000			-	-		0.0	
492-020-001-000	1	F	406.88	406.88	LDR	0.0	LOT 1 FIDDYMENT RANCH PH2 VILL 14-A1 MOR CC-11
492-020-002-000	1	F	406.88	406.88	LDR	0.0	LOT 2 FIDDYMENT RANCH PH2 VILL 14-A1 MOR CC-11
492-020-003-000	1	F	406.88	406.88	LDR	0.0	LOT 3 FIDDYMENT RANCH PH2 VILL 14-A1 MOR CC-11

City of Roseville
Community Facilities District No. 3 (Municipal Services)
Fiscal Year 2016/17 Tax Roll

ASSESSOR PARCEL NUMBER	ANNEXATION RATE AREA	ANNEX NO.	TOTAL CHARGE	MAXIMUM TAX	LAND USE	TAX ACRES	LEGAL DESC
492-020-004-000	1	F	406.88	406.88	LDR	0.0	LOT 4 FIDDYMENT RANCH PH2 VILL 14-A1 MOR CC-11
492-020-005-000	1	F	406.88	406.88	LDR	0.0	LOT 5 FIDDYMENT RANCH PH2 VILL 14-A1 MOR CC-11
492-020-006-000	1	F	406.88	406.88	LDR	0.0	LOT 6 FIDDYMENT RANCH PH2 VILL 14-A1 MOR CC-11
492-020-007-000	1	F	406.88	406.88	LDR	0.0	LOT 7 FIDDYMENT RANCH PH2 VILL 14-A1 MOR CC-11
492-020-008-000	1	F	406.88	406.88	LDR	0.0	LOT 8 FIDDYMENT RANCH PH2 VILL 14-A1 MOR CC-11
492-020-009-000	1	F	406.88	406.88	LDR	0.0	LOT 9 FIDDYMENT RANCH PH2 VILL 14-A1 MOR CC-11
492-020-010-000	1	F	-	-	EXEMPT	0.0	LOT C PUBLIC RIGHT OF WAY/PUBLIC UTILITY ESMT
492-030-001-000	1	F	406.88	406.88	LDR	0.0	LOT 10 FIDDYMENT RANCH PH2 VILL 14-A1 MOR CC-11
492-030-002-000	1	F	406.88	406.88	LDR	0.0	LOT 11 FIDDYMENT RANCH PH2 VILL 14-A1 MOR CC-11
492-030-003-000	1	F	406.88	406.88	LDR	0.0	LOT 12 FIDDYMENT RANCH PH2 VILL 14-A1 MOR CC-11
492-030-004-000	1	F	406.88	406.88	LDR	0.0	LOT 13 FIDDYMENT RANCH PH2 VILL 14-A1 MOR CC-11
492-030-005-000	1	F	406.88	406.88	LDR	0.0	LOT 14 FIDDYMENT RANCH PH2 VILL 14-A1 MOR CC-11
492-030-006-000	1	F	406.88	406.88	LDR	0.0	LOT 15 FIDDYMENT RANCH PH2 VILL 14-A1 MOR CC-11
492-030-007-000	1	F	406.88	406.88	LDR	0.0	LOT 16 FIDDYMENT RANCH PH2 VILL 14-A1 MOR CC-11
492-030-008-000	1	F	406.88	406.88	LDR	0.0	LOT 17 FIDDYMENT RANCH PH2 VILL 14-A1 MOR CC-11
492-030-009-000	1	F	406.88	406.88	LDR	0.0	LOT 18 FIDDYMENT RANCH PH2 VILL 14-A1 MOR CC-11
492-030-010-000	1	F	406.88	406.88	LDR	0.0	LOT 19 FIDDYMENT RANCH PH2 VILL 14-A1 MOR CC-11
492-030-011-000	1	F	406.88	406.88	LDR	0.0	LOT 20 FIDDYMENT RANCH PH2 VILL 14-A1 MOR CC-11
492-030-012-000	1	F	406.88	406.88	LDR	0.0	LOT 21 FIDDYMENT RANCH PH2 VILL 14-A1 MOR CC-11
492-030-013-000	1	F	406.88	406.88	LDR	0.0	LOT 22 FIDDYMENT RANCH PH2 VILL 14-A1 MOR CC-11
492-030-014-000	1	F	406.88	406.88	LDR	0.0	LOT 23 FIDDYMENT RANCH PH2 VILL 14-A1 MOR CC-11
492-030-015-000	1	F	406.88	406.88	LDR	0.0	LOT 24 FIDDYMENT RANCH PH2 VILL 14-A1 MOR CC-11
492-030-016-000	1	F	406.88	406.88	LDR	0.0	LOT 25 FIDDYMENT RANCH PH2 VILL 14-A1 MOR CC-11
492-030-017-000	1	F	406.88	406.88	LDR	0.0	LOT 26 FIDDYMENT RANCH PH2 VILL 14-A1 MOR CC-11
492-030-018-000	1	F	406.88	406.88	LDR	0.0	LOT 27 FIDDYMENT RANCH PH2 VILL 14-A1 MOR CC-11
492-030-019-000	1	F	406.88	406.88	LDR	0.0	LOT 28 FIDDYMENT RANCH PH2 VILL 14-A1 MOR CC-11
492-030-020-000	1	F	406.88	406.88	LDR	0.0	LOT 29 FIDDYMENT RANCH PH2 VILL 14-A1 MOR CC-11
492-030-021-000	1	F	406.88	406.88	LDR	0.0	LOT 30 FIDDYMENT RANCH PH2 VILL 14-A1 MOR CC-11
492-030-022-000	1	F	406.88	406.88	LDR	0.0	LOT 31 FIDDYMENT RANCH PH2 VILL 14-A1 MOR CC-11
492-030-023-000	1	F	406.88	406.88	LDR	0.0	LOT 32 FIDDYMENT RANCH PH2 VILL 14-A1 MOR CC-11
492-030-024-000	1	F	406.88	406.88	LDR	0.0	LOT 33 FIDDYMENT RANCH PH2 VILL 14-A1 MOR CC-11
492-030-025-000	1	F	406.88	406.88	LDR	0.0	LOT 34 FIDDYMENT RANCH PH2 VILL 14-A1 MOR CC-11
492-030-026-000	1	F	406.88	406.88	LDR	0.0	LOT 35 FIDDYMENT RANCH PH2 VILL 14-A1 MOR CC-11
492-030-027-000	1	F	406.88	406.88	LDR	0.0	LOT 36 FIDDYMENT RANCH PH2 VILL 14-A1 MOR CC-11
492-030-028-000	1	F	406.88	406.88	LDR	0.0	LOT 37 FIDDYMENT RANCH PH2 VILL 14-A1 MOR CC-11
492-030-029-000	1	F	406.88	406.88	LDR	0.0	LOT 38 FIDDYMENT RANCH PH2 VILL 14-A1 MOR CC-11

City of Roseville
Community Facilities District No. 3 (Municipal Services)
Fiscal Year 2016/17 Tax Roll

ASSESSOR PARCEL NUMBER	ANNEXATION RATE AREA	ANNEX NO.	TOTAL CHARGE	MAXIMUM TAX	LAND USE	TAX ACRES	LEGAL DESC
492-030-030-000	1	F	406.88	406.88	LDR	0.0	LOT 39 FIDDYMENT RANCH PH2 VILL 14-A1 MOR CC-11
492-030-031-000	1	F	406.88	406.88	LDR	0.0	LOT 40 FIDDYMENT RANCH PH2 VILL 14-A1 MOR CC-11
492-030-032-000	1	F	406.88	406.88	LDR	0.0	LOT 41 FIDDYMENT RANCH PH2 VILL 14-A1 MOR CC-11
492-030-033-000	1	F	406.88	406.88	LDR	0.0	LOT 42 FIDDYMENT RANCH PH2 VILL 14-A1 MOR CC-11
492-030-034-000	1	F	406.88	406.88	LDR	0.0	LOT 43 FIDDYMENT RANCH PH2 VILL 14-A1 MOR CC-11
492-030-035-000	1	F	406.88	406.88	LDR	0.0	LOT 44 FIDDYMENT RANCH PH2 VILL 14-A1 MOR CC-11
492-030-036-000	1	F	406.88	406.88	LDR	0.0	LOT 45 FIDDYMENT RANCH PH2 VILL 14-A1 MOR CC-11
492-030-037-000	1	F	406.88	406.88	LDR	0.0	LOT 46 FIDDYMENT RANCH PH2 VILL 14-A1 MOR CC-11
492-030-038-000	1	F	406.88	406.88	LDR	0.0	LOT 47 FIDDYMENT RANCH PH2 VILL 14-A1 MOR CC-11
492-030-039-000	1	F	406.88	406.88	LDR	0.0	LOT 48 FIDDYMENT RANCH PH2 VILL 14-A1 MOR CC-11
492-030-040-000	1	F	406.88	406.88	LDR	0.0	LOT 49 FIDDYMENT RANCH PH2 VILL 14-A1 MOR CC-11
492-030-041-000	1	F	406.88	406.88	LDR	0.0	LOT 50 FIDDYMENT RANCH PH2 VILL 14-A1 MOR CC-11
492-030-042-000	1	F	406.88	406.88	LDR	0.0	LOT 51 FIDDYMENT RANCH PH2 VILL 14-A1 MOR CC-11
492-030-043-000	1	F	406.88	406.88	LDR	0.0	LOT 52 FIDDYMENT RANCH PH2 VILL 14-A1 MOR CC-11
492-030-044-000	1	F	406.88	406.88	LDR	0.0	LOT 53 FIDDYMENT RANCH PH2 VILL 14-A1 MOR CC-11
492-030-045-000	1	F	406.88	406.88	LDR	0.0	LOT 54 FIDDYMENT RANCH PH2 VILL 14-A1 MOR CC-11
492-030-046-000	1	F	406.88	406.88	LDR	0.0	LOT 55 FIDDYMENT RANCH PH2 VILL 14-A1 MOR CC-11
492-030-047-000	1	F	406.88	406.88	LDR	0.0	LOT 56 FIDDYMENT RANCH PH2 VILL 14-A1 MOR CC-11
492-030-048-000	1	F	406.88	406.88	LDR	0.0	LOT 57 FIDDYMENT RANCH PH2 VILL 14-A1 MOR CC-11
492-030-049-000	1	F	406.88	406.88	LDR	0.0	LOT 58 FIDDYMENT RANCH PH2 VILL 14-A1 MOR CC-11
492-030-050-000	1	F	406.88	406.88	LDR	0.0	LOT 59 FIDDYMENT RANCH PH2 VILL 14-A1 MOR CC-11
492-030-051-000	1	F	406.88	406.88	LDR	0.0	LOT 60 FIDDYMENT RANCH PH2 VILL 14-A1 MOR CC-11
492-030-052-000	1	F	406.88	406.88	LDR	0.0	LOT 61 FIDDYMENT RANCH PH2 VILL 14-A1 MOR CC-11
492-040-001-000	1	F	406.88	406.88	LDR	0.0	LOT 129 FIDDYMENT RANCH PH2 VILL 14-B1 MOR CC-12
492-040-002-000	1	F	406.88	406.88	LDR	0.0	LOT 130 FIDDYMENT RANCH PH2 VILL 14-B1 MOR CC-12
492-040-003-000	1	F	406.88	406.88	LDR	0.0	LOT 131 FIDDYMENT RANCH PH2 VILL 14-B1 MOR CC-12
492-040-004-000	1	F	406.88	406.88	LDR	0.0	LOT 132 FIDDYMENT RANCH PH2 VILL 14-B1 MOR CC-12
492-040-005-000	1	F	406.88	406.88	LDR	0.0	LOT 133 FIDDYMENT RANCH PH2 VILL 14-B1 MOR CC-12
492-040-006-000	1	F	406.88	406.88	LDR	0.0	LOT 134 FIDDYMNT RCH PH2, VILL 14-B1 MOR CC-12
492-040-007-000	1	F	406.88	406.88	LDR	0.0	LOT 135 FIDDYMNT RCH PH2, VILL 14-B1 MOR CC-12
492-040-008-000	1	F	406.88	406.88	LDR	0.0	LOT 136 FIDDYMNT RCH PH2, VILL 14-B1 MOR CC-12
492-040-009-000	1	F	406.88	406.88	LDR	0.0	LOT 137 FIDDYMNT RCH PH2, VILL 14-B1 MOR CC-12
492-040-010-000	1	F	406.88	406.88	LDR	0.0	LOT 138 FIDDYMNT RCH PH2, VILL 14-B1 MOR CC-12
492-040-011-000	1	F	406.88	406.88	LDR	0.0	LOT 139 FIDDYMNT RCH PH2, VILL 14-B1 MOR CC-12
492-040-012-000	1	F	406.88	406.88	LDR	0.0	LOT 140 FIDDYMNT RCH PH2, VILL 14-B1 MOR CC-12
492-040-013-000	1	F	406.88	406.88	LDR	0.0	LOT 141 FIDDYMNT RCH PH2, VILL 14-B1 MOR CC-12

City of Roseville
Community Facilities District No. 3 (Municipal Services)
Fiscal Year 2016/17 Tax Roll

ASSESSOR PARCEL NUMBER	ANNEXATION RATE AREA	ANNEX NO.	TOTAL CHARGE	MAXIMUM TAX	LAND USE	TAX ACRES	LEGAL DESC
492-040-014-000	1	F	406.88	406.88	LDR	0.0	LOT 142 FIDDYMNT RCH PH2, VILL 14-B1 MOR CC-12
492-040-015-000	1	F	406.88	406.88	LDR	0.0	LOT 143 FIDDYMNT RCH PH2, VILL 14-B1 MOR CC-12
492-040-016-000	1	F	406.88	406.88	LDR	0.0	LOT 144 FIDDYMNT RCH PH2, VILL 14-B1 MOR CC-12
492-040-017-000	1	F	406.88	406.88	LDR	0.0	LOT 145 FIDDYMNT RCH PH2, VILL 14-B1 MOR CC-12
492-040-018-000	1	F	406.88	406.88	LDR	0.0	LOT 146 FIDDYMNT RCH PH2, VILL 14-B1 MOR CC-12
492-040-019-000	1	F	406.88	406.88	LDR	0.0	LOT 147 FIDDYMNT RCH PH2, VILL 14-B1 MOR CC-12
492-040-020-000	1	F	406.88	406.88	LDR	0.0	LOT 167 FIDDYMNT RCH PH2, VILL 14-B1 MOR CC-12
492-040-021-000	1	F	406.88	406.88	LDR	0.0	LOT 168 FIDDYMNT RCH PH2, VILL 14-B1 MOR CC-12
492-040-022-000	1	F	406.88	406.88	LDR	0.0	LOT 169 FIDDYMNT RCH PH2, VILL 14-B1 MOR CC-12
492-040-023-000	1	F	406.88	406.88	LDR	0.0	LOT 170 FIDDYMNT RCH PH2, VILL 14-B1 MOR CC-12
492-040-024-000	1	F	406.88	406.88	LDR	0.0	LOT 171 FIDDYMNT RCH PH2, VILL 14-B1 MOR CC-12
492-040-025-000	1	F	406.88	406.88	LDR	0.0	LOT 172 FIDDYMNT RCH PH2, VILL 14-B1 MOR CC-12
492-040-026-000	1	F	406.88	406.88	LDR	0.0	LOT 173 FIDDYMNT RCH PH2, VILL 14-B1 MOR CC-12
492-040-031-000	1	F	406.88	406.88	LDR	0.0	LOT 178 FIDDYMNT RCH PH2, VILL 14-B1 MOR CC-12
492-040-032-000	1	F	406.88	406.88	LDR	0.0	LOT 179 FIDDYMNT RCH PH2, VILL 14-B1 MOR CC-12
492-040-033-000	1	F	406.88	406.88	LDR	0.0	LOT 180 FIDDYMNT RCH PH2, VILL 14-B1 MOR CC-12
492-040-034-000	1	F	406.88	406.88	LDR	0.0	LOT 181 FIDDYMNT RCH PH2, VILL 14-B1 MOR CC-12
492-040-035-000	1	F	406.88	406.88	LDR	0.0	LOT 182 FIDDYMNT RCH PH2, VILL 14-B1 MOR CC-12
492-040-036-000	1	F	406.88	406.88	LDR	0.0	LOT 183 FIDDYMNT RCH PH2, VILL 14-B1 MOR CC-12
492-040-037-000	1	F	406.88	406.88	LDR	0.0	LOT 184 FIDDYMNT RCH PH2, VILL 14-B1 MOR CC-12
492-040-038-000	1	F	406.88	406.88	LDR	0.0	LOT 185 FIDDYMNT RCH PH2, VILL 14-B1 MOR CC-12
492-040-039-000	1	F	406.88	406.88	LDR	0.0	LOT 186 FIDDYMNT RCH PH2, VILL 14-B1 MOR CC-12
492-040-040-000	1	F	406.88	406.88	LDR	0.0	LOT 187 FIDDYMNT RCH PH2, VILL 14-B1 MOR CC-12
492-040-041-000	1	F	406.88	406.88	LDR	0.0	LOT 188 FIDDYMNT RCH PH2, VILL 14-B1 MOR CC-12
492-040-042-000	1	F	406.88	406.88	LDR	0.0	LOT 189 FIDDYMNT RCH PH2, VILL 14-B1 MOR CC-12
492-040-043-000	1	F	406.88	406.88	LDR	0.0	LOT 190 FIDDYMNT RCH PH2, VILL 14-B1 MOR CC-12
492-040-044-000	1	F	406.88	406.88	LDR	0.0	LOT 191 FIDDYMNT RCH PH2, VILL 14-B1 MOR CC-12
492-040-045-000	1	F	406.88	406.88	LDR	0.0	LOT 192 FIDDYMNT RCH PH2, VILL 14-B1 MOR CC-12
492-040-046-000	1	F	406.88	406.88	LDR	0.0	LOT 193 FIDDYMNT RCH PH2, VILL 14-B1 MOR CC-12
492-040-047-000	1	F	406.88	406.88	LDR	0.0	LOT 194 FIDDYMNT RCH PH2, VILL 14-B1 MOR CC-12
492-040-048-000	1	F	406.88	406.88	LDR	0.0	LOT 195 FIDDYMNT RCH PH2, VILL 14-B1 MOR CC-12
492-040-049-000	1	F	406.88	406.88	LDR	0.0	LOT 196 FIDDYMNT RCH PH2, VILL 14-B1 MOR CC-12
492-040-050-000	1	F	406.88	406.88	LDR	0.0	LOT 197 FIDDYMNT RCH PH2, VILL 14-B1 MOR CC-12
492-040-051-000	1	F	406.88	406.88	LDR	0.0	LOT 198 FIDDYMNT RCH PH2, VILL 14-B1 MOR CC-12
492-040-052-000	1	F	406.88	406.88	LDR	0.0	LOT 199 FIDDYMNT RCH PH2, VILL 14-B1 MOR CC-12
492-040-053-000	1	F	406.88	406.88	LDR	0.0	LOT 200 FIDDYMNT RCH PH2, VILL 14-B1 MOR CC-12

City of Roseville
Community Facilities District No. 3 (Municipal Services)
Fiscal Year 2016/17 Tax Roll

ASSESSOR PARCEL NUMBER	ANNEXATION RATE AREA	ANNEX NO.	TOTAL CHARGE	MAXIMUM TAX	LAND USE	TAX ACRES	LEGAL DESC
492-040-054-000	1	F	406.88	406.88	LDR	0.0	LOT 201 FIDDYMNT RCH PH2, VILL 14-B1 MOR CC-12
492-040-055-000	1	F	406.88	406.88	LDR	0.0	LOT 202 FIDDYMNT RCH PH2, VILL 14-B1 MOR CC-12
492-040-056-000	1	F	406.88	406.88	LDR	0.0	LOT 203 FIDDYMNT RCH PH2, VILL 14-B1 MOR CC-12
492-040-057-000	1	F	406.88	406.88	LDR	0.0	LOT 204 FIDDYMNT RCH PH2, VILL 14-B1 MOR CC-12
492-040-058-000	1	F	-	-		0.0	LOT B PUBLIC RIGHT OF WAY/PUBLIC UTILITY EASEMENT
492-040-059-000	1	F	406.88	406.88	LDR	0.0	POR LOT 174 FIDDYMNT RCH PH2, VILL 14-B1 MOR CC-12
492-040-060-000	1	F	406.88	406.88	LDR	0.0	POR L 174 & 175 FIDDYMNT RCH PH2, VILL 14-B1 CC-12
492-040-061-000	1	F	406.88	406.88	LDR	0.0	POR L 175 & 176 FIDDYMNT RCH PH2, VILL 14-B1 CC-12
492-040-062-000	1	F	406.88	406.88	LDR	0.0	L 177 & POR 176 FIDDYMNT RCH PH2, VILL 14-B1 CC-12
492-050-001-000	1	F	406.88	406.88	LDR	0.0	LOT 205 FIDDYMNT RCH PH2 VILL 14C1 MOR CC-20
492-050-002-000	1	F	406.88	406.88	LDR	0.0	LOT 206 FIDDYMNT RCH PH2 VILL 14C1 MOR CC-20
492-050-003-000	1	F	406.88	406.88	LDR	0.0	LOT 207 FIDDYMNT RCH PH2 VILL 14C1 MOR CC-20
492-050-004-000	1	F	406.88	406.88	LDR	0.0	LOT 208 FIDDYMNT RCH PH2 VILL 14C1 MOR CC-20
492-050-005-000	1	F	406.88	406.88	LDR	0.0	LOT 209 FIDDYMNT RCH PH2 VILL 14C1 MOR CC-20
492-050-006-000	1	F	406.88	406.88	LDR	0.0	LOT 210 FIDDYMNT RCH PH2 VILL 14C1 MOR CC-20
492-050-007-000	1	F	406.88	406.88	LDR	0.0	LOT 211 FIDDYMNT RCH PH2 VILL 14C1 MOR CC-20
492-050-008-000	1	F	406.88	406.88	LDR	0.0	LOT 212 FIDDYMNT RCH PH2 VILL 14C1 MOR CC-20
492-050-009-000	1	F	406.88	406.88	LDR	0.0	LOT 213 FIDDYMNT RCH PH2 VILL 14C1 MOR CC-20
492-050-010-000	1	F	406.88	406.88	LDR	0.0	LOT 214 FIDDYMNT RCH PH2 VILL 14C1 MOR CC-20
492-050-011-000	1	F	406.88	406.88	LDR	0.0	LOT 215 FIDDYMNT RCH PH2 VILL 14C1 MOR CC-20
492-050-012-000	1	F	406.88	406.88	LDR	0.0	LOT 216 FIDDYMNT RCH PH2 VILL 14C1 MOR CC-20
492-050-013-000	1	F	406.88	406.88	LDR	0.0	LOT 217 FIDDYMNT RCH PH2 VILL 14C1 MOR CC-20
492-050-014-000	1	F	406.88	406.88	LDR	0.0	LOT 218 FIDDYMNT RCH PH2 VILL 14C1 MOR CC-20
492-050-015-000	1	F	406.88	406.88	LDR	0.0	LOT 219 FIDDYMNT RCH PH2 VILL 14C1 MOR CC-20
492-050-016-000	1	F	406.88	406.88	LDR	0.0	LOT 220 FIDDYMNT RCH PH2 VILL 14C1 MOR CC-20
492-050-017-000	1	F	406.88	406.88	LDR	0.0	LOT 265 FIDDYMNT RCH PH2 VILL 14C1 CC-20
492-050-018-000	1	F	406.88	406.88	LDR	0.0	LOT 266 FIDDYMNT RCH PH2 VILL 14C1 MOR CC-20
492-050-019-000	1	F	406.88	406.88	LDR	0.0	LOT 267 FIDDYMNT RCH PH2 VILL 14C1 MOR CC-20
492-050-020-000	1	F	406.88	406.88	LDR	0.0	LOT 268 FIDDYMNT RCH PH2 VILL 14C1 MOR CC-20
492-050-021-000	1	F	406.88	406.88	MDR	0.0	LOT 269 FIDDYMNT RCH PH2 VILL 14C1 MOR CC-20
492-050-022-000	1	F	406.88	406.88	MDR	0.0	LOT 270 FIDDYMNT RCH PH2 VILL 14C1 MOR CC-20
492-050-023-000	1	F	406.88	406.88	MDR	0.0	LOT 271 FIDDYMNT RCH PH2 VILL 14C1 MOR CC-20
492-050-024-000	1	F	406.88	406.88	MDR	0.0	LOT 272 FIDDYMNT RCH PH2 VILL 14C1 MOR CC-20
492-050-025-000	1	F	406.88	406.88	MDR	0.0	LOT 273 FIDDYMNT RCH PH2 VILL 14C1 MOR CC-20
492-050-026-000	1	F	406.88	406.88	MDR	0.0	LOT 274 FIDDYMNT RCH PH2 VILL 14C1 MOR CC-20
492-050-027-000	1	F	406.88	406.88	LDR	0.0	LOT 315 FIDDYMNT RCH PH2 VILL 14C1 MOR CC-20

City of Roseville
Community Facilities District No. 3 (Municipal Services)
Fiscal Year 2016/17 Tax Roll

ASSESSOR PARCEL NUMBER	ANNEXATION RATE AREA	ANNEX NO.	TOTAL CHARGE	MAXIMUM TAX	LAND USE	TAX ACRES	LEGAL DESC
492-050-028-000	1	F	406.88	406.88	LDR	0.0	LOT 314 FIDDYMNT RCH PH2 VILL 14C1 MOR CC-20
492-050-029-000	1	F	406.88	406.88	LDR	0.0	LOT 313 FIDDYMNT RCH PH2 VILL 14C1 MOR CC-20
492-050-030-000	1	F	406.88	406.88	LDR	0.0	LOT 312 FIDDYMNT RCH PH2 VILL 14C1 MOR CC-20
492-050-031-000	1	F	-	-		0.0	POR LOT A ROW FIDDYMNT RCH PH2 VILL 14C1 MOR CC-20
492-050-032-000	1	F	-	-		0.0	POR LOT A FIDDYMNT RCH PH2 VILL 14C1 MOR CC-20
492-050-033-000	1	F	-	-		0.0	2.0 AC LOT J FIDDYMNT RCH PH2 VILL 14C1 MOR CC-20
492-060-001-000	1	F	406.88	406.88	LDR	0.0	LOT 221 FIDDYMNT RCH PH2 VILL 14C1 MOR CC-20
492-060-002-000	1	F	406.88	406.88	LDR	0.0	LOT 222 FIDDYMNT RCH PH2 VILL 14C1 MOR CC-20
492-060-003-000	1	F	406.88	406.88	LDR	0.0	LOT 223 FIDDYMNT RCH PH2 VILL 14C1 MOR CC-20
492-060-004-000	1	F	406.88	406.88	LDR	0.0	LOT 224 FIDDYMNT RCH PH2 VILL 14C1 MOR CC-20
492-060-005-000	1	F	406.88	406.88	LDR	0.0	LOT 225 FIDDYMNT RCH PH2 VILL 14C1 MOR CC-20
492-060-006-000	1	F	406.88	406.88	LDR	0.0	LOT 226 FIDDYMNT RCH PH2 VILL 14C1 MOR CC-20
492-060-007-000	1	F	406.88	406.88	LDR	0.0	LOT 227 FIDDYMNT RCH PH2 VILL 14C1 MOR CC-20
492-060-008-000	1	F	406.88	406.88	LDR	0.0	LOT 228 FIDDYMNT RCH PH2 VILL 14C1 MOR CC-20
492-060-009-000	1	F	406.88	406.88	LDR	0.0	LOT 229 FIDDYMNT RCH PH2 VILL 14C1 MOR CC-20
492-060-010-000	1	F	406.88	406.88	LDR	0.0	LOT 230 FIDDYMNT RCH PH2 VILL 14C1 MOR CC-20
492-060-011-000	1	F	406.88	406.88	LDR	0.0	LOT 231 FIDDYMNT RCH PH2 VILL 14C1 MOR CC-20
492-060-012-000	1	F	406.88	406.88	LDR	0.0	LOT 232 FIDDYMNT RCH PH2 VILL 14C1 MOR CC-20
492-060-013-000	1	F	406.88	406.88	LDR	0.0	LOT 233 FIDDYMNT RCH PH2 VILL 14C1 MOR CC-20
492-060-014-000	1	F	406.88	406.88	LDR	0.0	LOT 234 FIDDYMNT RCH PH2 VILL 14C1 MOR CC-20
492-060-015-000	1	F	406.88	406.88	LDR	0.0	LOT 235 FIDDYMNT RCH PH2 VILL 14C1 MOR CC-20
492-060-016-000	1	F	406.88	406.88	LDR	0.0	LOT 236 FIDDYMNT RCH PH2 VILL 14C1 MOR CC-20
492-060-017-000	1	F	406.88	406.88	LDR	0.0	LOT 237 FIDDYMNT RCH PH2 VILL 14C1 MOR CC-20
492-060-018-000	1	F	406.88	406.88	LDR	0.0	LOT 238 FIDDYMNT RCH PH2 VILL 14C1 MOR CC-20
492-060-019-000	1	F	406.88	406.88	LDR	0.0	LOT 258 FIDDYMNT RCH PH2 VILL 14C1 MOR CC-20
492-060-020-000	1	F	406.88	406.88	LDR	0.0	LOT 259 FIDDYMNT RCH PH2 VILL 14C1 MOR CC-20
492-060-021-000	1	F	406.88	406.88	LDR	0.0	LOT 260 FIDDYMNT RCH PH2 VILL 14C1 MOR CC-20
492-060-022-000	1	F	406.88	406.88	LDR	0.0	LOT 261 FIDDYMNT RCH PH2 VILL 14C1 MOR CC-20
492-060-023-000	1	F	406.88	406.88	LDR	0.0	LOT 262 FIDDYMNT RCH PH2 VILL 14C1 MOR CC-20
492-060-024-000	1	F	406.88	406.88	LDR	0.0	LOT 263 FIDDYMNT RCH PH2 VILL 14C1 MOR CC-20
492-060-025-000	1	F	406.88	406.88	LDR	0.0	LOT 264 FIDDYMNT RCH PH2 VILL 14C1 MOR CC-20
492-060-026-000	1	F	406.88	406.88	LDR	0.0	LOT 275 FIDDYMNT RCH PH2 VILL 14C1 MOR CC-20
492-060-027-000	1	F	406.88	406.88	LDR	0.0	LOT 276 FIDDYMNT RCH PH2 VILL 14C1 MOR CC-20
492-060-028-000	1	F	406.88	406.88	LDR	0.0	LOT 277 FIDDYMNT RCH PH2 VILL 14C1 MOR CC-20
492-060-029-000	1	F	406.88	406.88	LDR	0.0	LOT 278 FIDDYMNT RCH PH2 VILL 14C1 MOR CC-20
492-060-030-000	1	F	406.88	406.88	LDR	0.0	LOT 279 FIDDYMNT RCH PH2 VILL 14C1 MOR CC-20

City of Roseville
Community Facilities District No. 3 (Municipal Services)
Fiscal Year 2016/17 Tax Roll

ASSESSOR PARCEL NUMBER	ANNEXATION RATE AREA	ANNEX NO.	TOTAL CHARGE	MAXIMUM TAX	LAND USE	TAX ACRES	LEGAL DESC
492-060-031-000	1	F	406.88	406.88	LDR	0.0	LOT 306 FIDDYMNT RCH PH2 VILL 14C1 MOR CC-20
492-060-032-000	1	F	406.88	406.88	LDR	0.0	LOT 307 FIDDYMNT RCH PH2 VILL 14C1 MOR CC-20
492-060-033-000	1	F	406.88	406.88	LDR	0.0	LOT 308 FIDDYMNT RCH PH2 VILL 14C1 MOR CC-20
492-060-034-000	1	F	406.88	406.88	LDR	0.0	LOT 309 FIDDYMNT RCH PH2 VILL 14C1 MOR CC-20
492-060-035-000	1	F	406.88	406.88	LDR	0.0	LOT 310 FIDDYMNT RCH PH2 VILL 14C1 MOR CC-20
492-060-036-000	1	F	406.88	406.88	LDR	0.0	LOT 311 FIDDYMNT RCH PH2 VILL 14C1 MOR CC-20
492-070-001-000	1	F	406.88	406.88	LDR	0.0	LOT 316 FIDDYMNT RCH PH2 VILL 14 D1 MOR CC-21
492-070-002-000	1	F	406.88	406.88	LDR	0.0	LOT 317 FIDDYMNT RCH PH2 VILL 14 D1 MOR CC-21
492-070-003-000	1	F	406.88	406.88	LDR	0.0	LOT 318 FIDDYMNT RCH PH2 VILL 14 D1 MOR CC-21
492-070-004-000	1	F	406.88	406.88	LDR	0.0	LOT 319 FIDDYMNT RCH PH2 VILL 14 D1 MOR CC-21
492-070-005-000	1	F	406.88	406.88	LDR	0.0	LOT 320 FIDDYMNT RCH PH2 VILL 14 D1 MOR CC-21
492-070-006-000	1	F	406.88	406.88	LDR	0.0	LOT 321 FIDDYMNT RCH PH2 VILL 14 D1 MOR CC-21
492-070-007-000	1	F	406.88	406.88	LDR	0.0	LOT 353 FIDDYMNT RCH PH2 VILL 14 D1 MOR CC-21
492-070-008-000	1	F	406.88	406.88	LDR	0.0	LOT 354 FIDDYMNT RCH PH2 VILL 14 D1 MOR CC-21
492-070-009-000	1	F	406.88	406.88	LDR	0.0	LOT 355 FIDDYMNT RCH PH2 VILL 14 D1 MOR CC-21
492-070-010-000	1	F	406.88	406.88	LDR	0.0	LOT 356 FIDDYMNT RCH PH2 VILL 14 D1 MOR CC-21
492-070-011-000	1	F	406.88	406.88	LDR	0.0	LOT 357 FIDDYMNT RCH PH2 VILL 14 D1 MOR CC-21
492-070-012-000	1	F	406.88	406.88	LDR	0.0	LOT 358 FIDDYMNT RCH PH2 VILL 14 D1 MOR CC-21
492-070-013-000	1	F	406.88	406.88	LDR	0.0	LOT 359 FIDDYMNT RCH PH2 VILL 14 D1 MOR CC-21
492-070-014-000	1	F	406.88	406.88	LDR	0.0	LOT 360 FIDDYMNT RCH PH2 VILL 14 D1 MOR CC-21
492-070-015-000	1	F	406.88	406.88	LDR	0.0	LOT 361 FIDDYMNT RCH PH2 VILL 14 D1 MOR CC-21
492-070-016-000	1	F	406.88	406.88	LDR	0.0	LOT 362 FIDDYMNT RCH PH2 VILL 14 D1 MOR CC-21
492-070-017-000	1	F	406.88	406.88	LDR	0.0	LOT 363 FIDDYMNT RCH PH2 VILL 14 D1 MOR CC-21
492-070-018-000	1	F	406.88	406.88	LDR	0.0	LOT 364 FIDDYMNT RCH PH2 VILL 14 D1 MOR CC-21
492-070-019-000	1	F	406.88	406.88	LDR	0.0	LOT 365 FIDDYMNT RCH PH2 VILL 14 D1 MOR CC-21
492-070-020-000	1	F	406.88	406.88	LDR	0.0	LOT 375 FIDDYMNT RCH PH2 VILL 14 D1 MOR CC-21
492-070-021-000	1	F	406.88	406.88	LDR	0.0	LOT 376 FIDDYMNT RCH PH2 VILL 14 D1 MOR CC-21
492-070-022-000	1	F	406.88	406.88	LDR	0.0	LOT 377 FIDDYMNT RCH PH2 VILL 14 D1 MOR CC-21
492-070-023-000	1	F	406.88	406.88	LDR	0.0	LOT 378 FIDDYMNT RCH PH2 VILL 14 D1 MOR CC-21
492-070-024-000	1	F	406.88	406.88	LDR	0.0	LOT 379 FIDDYMNT RCH PH2 VILL 14 D1 MOR CC-21
492-070-025-000	1	F	406.88	406.88	LDR	0.0	LOT 380 FIDDYMNT RCH PH2 VILL 14 D1 MOR CC-21
492-070-026-000	1	F	406.88	406.88	LDR	0.0	LOT 381 FIDDYMNT RCH PH2 VILL 14 D1 MOR CC-21
492-070-027-000	1	F	406.88	406.88	LDR	0.0	LOT 382 FIDDYMNT RCH PH2 VILL 14 D1 MOR CC-21
492-070-028-000	1	F	406.88	406.88	LDR	0.0	LOT 383 FIDDYMNT RCH PH2 VILL 14 D1 MOR CC-21
492-070-029-000	1	F	406.88	406.88	LDR	0.0	LOT 384 FIDDYMNT RCH PH2 VILL 14 D1 MOR CC-21
492-070-030-000	1	F	406.88	406.88	LDR	0.0	LOT 385 FIDDYMNT RCH PH2 VILL 14 D1 MOR CC-21

City of Roseville
Community Facilities District No. 3 (Municipal Services)
Fiscal Year 2016/17 Tax Roll

ASSESSOR PARCEL NUMBER	ANNEXATION RATE AREA	ANNEX NO.	TOTAL CHARGE	MAXIMUM TAX	LAND USE	TAX ACRES	LEGAL DESC
492-070-031-000	1	F	406.88	406.88	LDR	0.0	LOT 386 FIDDYMNT RCH PH2 VILL 14 D1 MOR CC-21
492-070-032-000	1	F	406.88	406.88	LDR	0.0	LOT 387 FIDDYMNT RCH PH2 VILL 14 D1 MOR CC-21
492-070-033-000	1	F	-	-		0.0	1.3AC LT H ROW FIDDYMNT RCH PH2 VILL 14D1 MOR CC21
492-080-001-000	1	F	406.88	406.88	LDR	0.0	LOT 388 FIDDYMNT RCH PH2 VILL 14 D1 MOR CC-21
492-080-002-000	1	F	406.88	406.88	LDR	0.0	LOT 389 FIDDYMNT RCH PH2 VILL 14 D1 MOR CC-21
492-080-003-000	1	F	406.88	406.88	LDR	0.0	LOT 390 FIDDYMNT RCH PH2 VILL 14 D1 MOR CC-21
492-080-004-000	1	F	406.88	406.88	LDR	0.0	LOT 391 FIDDYMNT RCH PH2 VILL 14 D1 MOR CC-21
492-080-005-000	1	F	406.88	406.88	LDR	0.0	LOT 392 FIDDYMNT RCH PH2 VILL 14 D1 MOR CC-21
492-080-006-000	1	F	406.88	406.88	LDR	0.0	LOT 393 FIDDYMNT RCH PH2 VILL 14 D1 MOR CC-21
492-080-007-000	1	F	406.88	406.88	LDR	0.0	LOT 394 IDDMNT RCH PH2 VILL 14 D1 MOR CC-21
492-080-008-000	1	F	406.88	406.88	LDR	0.0	LOT 395 FIDDYMNT RCH PH2 VILL 14 D1 MOE CC-21
492-080-009-000	1	F	406.88	406.88	LDR	0.0	LOT 396 FIDDYMNT RCH PH2 VILL 14 D1 MOR CC-21
492-080-010-000	1	F	406.88	406.88	LDR	0.0	LOT 397 FIDDYMNT RCH PH2 VILL 14 D1 MOR CC-21
492-080-011-000	1	F	406.88	406.88	LDR	0.0	LOT 398 FIDDYMNT RCH PH2 VILL 14 D1 MOR CC-21
492-080-012-000	1	F	406.88	406.88	LDR	0.0	LOT 399 FIDDYMNT RCH PH2 VILL 14 D1 MOR CC-21
492-080-013-000	1	F	406.88	406.88	LDR	0.0	LOT 400 FIDDYMNT RCH PH2 VILL 14 D1 MOR CC-21
492-080-014-000	1	F	406.88	406.88	LDR	0.0	LOT 401 FIDDYMNT RCH PH2 VILL 14 D1 MOR CC-21
492-080-015-000	1	F	406.88	406.88	LDR	0.0	LOT 402 FIDDYMNT RCH PH2 VILL 14 D1 MOR CC-21
492-080-016-000	1	F	406.88	406.88	LDR	0.0	LOT 403 FIDDYMNT RCH PH2 VILL 14 D1 MOR CC-21
492-080-017-000	1	F	406.88	406.88	LDR	0.0	LOT 404 FIDDYMNT RCH PH2 VILL 14 D1 MOR CC-21
492-080-018-000	1	F	406.88	406.88	LDR	0.0	LOT 405 FIDDYMNT RCH PH2 VILL 14 D1 MOR CC-21
492-080-019-000	1	F	406.88	406.88	LDR	0.0	LOT 406 FIDDYMNT RCH PH2 VILL 14 D1 MOR CC-21
492-080-020-000	1	F	406.88	406.88	LDR	0.0	LOT 407 FIDDYMNT RCH PH2 VILL 14 D1 MOR CC-21
492-080-021-000	1	F	406.88	406.88	LDR	0.0	LOT 408 FIDDYMNT RCH PH2 VILL 14 D1 MOR CC-21
492-080-022-000	1	F	406.88	406.88	LDR	0.0	LOT 409 FIDDYMNT RCH PH2 VILL 14 D1 MOR CC-21
492-080-023-000	1	F	406.88	406.88	LDR	0.0	LOT 410 FIDDYMNT RCH PH2 VILL 14 D1 MOR CC-21
492-080-024-000	1	F	-	-		0.0	LOT I BIKE PTH FIDDYMNT RCH PH2 VILL 14D1 MOR CC21
492-090-001-000	1	F	406.88	406.88	LDR	0.0	LOT 411 FIDDYMNT RCH PH2 VILL 14 D1 MOR CC-21
492-090-002-000	1	F	406.88	406.88	LDR	0.0	LOT 412 FIDDYMNT RCH PH2 VILL 14 D1 MOR CC-21
492-090-003-000	1	F	406.88	406.88	LDR	0.0	LOT 413 FIDDYMNT RCH PH2 VILL 14 D1 MOR CC-21
492-090-004-000	1	F	406.88	406.88	LDR	0.0	LOT 414 FIDDYMNT RCH PH2 VILL 14 D1 MOR CC-21
492-090-005-000	1	F	406.88	406.88	LDR	0.0	LOT 415 FIDDYMNT RCH PH2 VILL 14 D1 MOR CC-21
492-090-006-000	1	F	406.88	406.88	LDR	0.0	LOT 416 FIDDYMNT RCH PH2 VILL 14 D1 MOR CC-21
492-090-007-000	1	F	406.88	406.88	LDR	0.0	LOT 417 FIDDYMNT RCH PH2 VILL 14 D1 MOR CC-21
492-090-008-000	1	F	406.88	406.88	LDR	0.0	LOT 418 FIDDYMNT RCH PH2 VILL 14 D1 MOR CC-21
492-090-009-000	1	F	406.88	406.88	LDR	0.0	LOT 419 FIDDYMNT RCH PH2 VILL 14 D1 MOR CC-21

City of Roseville
Community Facilities District No. 3 (Municipal Services)
Fiscal Year 2016/17 Tax Roll

ASSESSOR PARCEL NUMBER	ANNEXATION RATE AREA	ANNEX NO.	TOTAL CHARGE	MAXIMUM TAX	LAND USE	TAX ACRES	LEGAL DESC
492-090-010-000	1	F	406.88	406.88	LDR	0.0	LOT 420 FIDDYMNT RCH PH2 VILL 14 D1 MOR CC-21
492-090-011-000	1	F	406.88	406.88	LDR	0.0	LOT 421 FIDDYMNT RCH PH2 VILL 14 D1 MOR CC-21
492-090-012-000	1	F	406.88	406.88	LDR	0.0	LOT 422 FIDDYMNT RCH PH2 VILL 14 D1 MOR CC-21
492-090-013-000	1	F	-	-		0.0	LOT D ROW FIDDYMNT RCH PH2 VILL 14 D1 MOR CC-21
492-100-001-000	1	F	406.88	406.88	LDR	0.0	LOT 239 FIDDYMNT RANCH PH2 VILLAGE 14-C2 MOR CC-35
492-100-002-000	1	F	406.88	406.88	LDR	0.0	LOT 240 FIDDYMNT RANCH PH2 VILLAGE 14-C2 MOR CC-35
492-100-003-000	1	F	406.88	406.88	LDR	0.0	LOT 241 FIDDYMNT RANCH PH2 VILLAGE 14-C2 MOR CC-35
492-100-004-000	1	F	406.88	406.88	LDR	0.0	LOT 242 FIDDYMNT RANCH PH2 VILLAGE 14-C2 MOR CC-35
492-100-005-000	1	F	406.88	406.88	LDR	0.0	LOT 243 FIDDYMNT RANCH PH2 VILLAGE 14-C2 MOR CC-35
492-100-006-000	1	F	406.88	406.88	LDR	0.0	LOT 244 FIDDYMNT RANCH PH2 VILLAGE 14-C2 MOR CC-35
492-100-007-000	1	F	406.88	406.88	LDR	0.0	LOT 245 FIDDYMNT RANCH PH2 VILLAGE 14-C2 MOR CC-35
492-100-008-000	1	F	406.88	406.88	LDR	0.0	LOT 246 FIDDYMNT RANCH PH2 VILLAGE 14-C2 MOR CC-35
492-100-009-000	1	F	406.88	406.88	LDR	0.0	LOT 247 FIDDYMNT RANCH PH2 VILLAGE 14-C2 MOR CC-35
492-100-010-000	1	F	406.88	406.88	LDR	0.0	LOT 248 FIDDYMNT RANCH PH2 VILLAGE 14-C2 MOR CC-35
492-100-011-000	1	F	406.88	406.88	LDR	0.0	LOT 249 FIDDYMNT RANCH PH2 VILLAGE 14-C2 MOR CC-35
492-100-012-000	1	F	406.88	406.88	LDR	0.0	LOT 250 FIDDYMNT RANCH PH2 VILLAGE 14-C2 MOR CC-35
492-100-013-000	1	F	406.88	406.88	LDR	0.0	LOT 251 FIDDYMNT RANCH PH2 VILLAGE 14-C2 MOR CC-35
492-100-014-000	1	F	406.88	406.88	LDR	0.0	LOT 252 FIDDYMNT RANCH PH2 VILLAGE 14-C2 MOR CC-35
492-100-015-000	1	F	406.88	406.88	LDR	0.0	LOT 253 FIDDYMNT RANCH PH2 VILLAGE 14-C2 MOR CC-35
492-100-016-000	1	F	406.88	406.88	LDR	0.0	LOT 254 FIDDYMNT RANCH PH2 VILLAGE 14-C2 MOR CC-35
492-100-017-000	1	F	406.88	406.88	LDR	0.0	LOT 255 FIDDYMNT RANCH PH2 VILLAGE 14-C2 MOR CC-35
492-100-018-000	1	F	406.88	406.88	LDR	0.0	LOT 256 FIDDYMNT RANCH PH2 VILLAGE 14-C2 MOR CC-35
492-100-019-000	1	F	406.88	406.88	LDR	0.0	LOT 257 FIDDYMNT RANCH PH2 VILLAGE 14-C2 MOR CC-35
492-100-020-000	1	F	406.88	406.88	LDR	0.0	LOT 280 FIDDYMNT RANCH PH2 VILLAGE 14-C2 MOR CC-35
492-100-021-000	1	F	406.88	406.88	LDR	0.0	LOT 281 FIDDYMNT RANCH PH2 VILLAGE 14-C2 MOR CC-35
492-100-022-000	1	F	406.88	406.88	LDR	0.0	LOT 282 FIDDYMNT RANCH PH2 VILLAGE 14-C2 MOR CC-35
492-100-023-000	1	F	406.88	406.88	LDR	0.0	LOT 283 FIDDYMNT RANCH PH2 VILLAGE 14-C2 MOR CC-35
492-100-024-000	1	F	406.88	406.88	LDR	0.0	LOT 284 FIDDYMNT RANCH PH2 VILLAGE 14-C2 MOR CC-35
492-100-025-000	1	F	406.88	406.88	LDR	0.0	LOT 285 FIDDYMNT RANCH PH2 VILLAGE 14-C2 MOR CC-35
492-100-026-000	1	F	406.88	406.88	LDR	0.0	LOT 286 FIDDYMNT RANCH PH2 VILLAGE 14-C2 MOR CC-35
492-100-027-000	1	F	406.88	406.88	LDR	0.0	LOT 287 FIDDYMNT RANCH PH2 VILLAGE 14-C2 MOR CC-35
492-100-028-000	1	F	406.88	406.88	LDR	0.0	LOT 288 FIDDYMNT RANCH PH2 VILLAGE 14-C2 MOR CC-35
492-100-029-000	1	F	406.88	406.88	LDR	0.0	LOT 289 FIDDYMNT RANCH PH2 VILLAGE 14-C2 MOR CC-35
492-100-030-000	1	F	406.88	406.88	LDR	0.0	LOT 290 FIDDYMNT RANCH PH2 VILLAGE 14-C2 MOR CC-35
492-100-031-000	1	F	406.88	406.88	LDR	0.0	LOT 291 FIDDYMNT RANCH PH2 VILLAGE 14-C2 MOR CC-35
492-100-032-000	1	F	406.88	406.88	LDR	0.0	LOT 292 FIDDYMNT RANCH PH2 VILLAGE 14-C2 MOR CC-35

City of Roseville
Community Facilities District No. 3 (Municipal Services)
Fiscal Year 2016/17 Tax Roll

ASSESSOR PARCEL NUMBER	ANNEXATION RATE AREA	ANNEX NO.	TOTAL CHARGE	MAXIMUM TAX	LAND USE	TAX ACRES	LEGAL DESC
492-100-033-000	1	F	406.88	406.88	LDR	0.0	LOT 293 FIDDYMNT RANCH PH2 VILLAGE 14-C2 MOR CC-35
492-100-034-000	1	F	406.88	406.88	LDR	0.0	LOT 294 FIDDYMNT RANCH PH2 VILLAGE 14-C2 MOR CC-35
492-100-035-000	1	F	406.88	406.88	LDR	0.0	LOT 295 FIDDYMNT RANCH PH2 VILLAGE 14-C2 MOR CC-35
492-100-036-000	1	F	406.88	406.88	LDR	0.0	LOT 296 FIDDYMNT RANCH PH2 VILLAGE 14-C2 MOR CC-35
492-100-037-000	1	F	406.88	406.88	LDR	0.0	LOT 297 FIDDYMNT RANCH PH2 VILLAGE 14-C2 MOR CC-35
492-100-038-000	1	F	406.88	406.88	LDR	0.0	LOT 298 FIDDYMNT RANCH PH2 VILLAGE 14-C2 MOR CC-35
492-100-039-000	1	F	406.88	406.88	LDR	0.0	LOT 299 FIDDYMNT RANCH PH2 VILLAGE 14-C2 MOR CC-35
492-100-040-000	1	F	406.88	406.88	LDR	0.0	LOT 300 FIDDYMNT RANCH PH2 VILLAGE 14-C2 MOR CC-35
492-100-041-000	1	F	406.88	406.88	LDR	0.0	LOT 301 FIDDYMNT RANCH PH2 VILLAGE 14-C2 MOR CC-35
492-100-042-000	1	F	406.88	406.88	LDR	0.0	LOT 302 FIDDYMNT RANCH PH2 VILLAGE 14-C2 MOR CC-35
492-100-043-000	1	F	406.88	406.88	LDR	0.0	LOT 303 FIDDYMNT RANCH PH2 VILLAGE 14-C2 MOR CC-35
492-100-044-000	1	F	406.88	406.88	LDR	0.0	LOT 304 FIDDYMNT RANCH PH2 VILLAGE 14-C2 MOR CC-35
492-100-045-000	1	F	406.88	406.88	LDR	0.0	LOT 305 FIDDYMNT RANCH PH2 VILLAGE 14-C2 MOR CC-35
492-110-001-000	1	F	406.88	406.88	LDR	0.0	LOT 322 FIDDYMNT RCH PH2 VLG 14-D2 MOR CC-48
492-110-002-000	1	F	406.88	406.88	LDR	0.0	LOT 323 FIDDYMNT RCH PH2 VLG 14-D2 MOR CC-48
492-110-003-000	1	F	406.88	406.88	LDR	0.0	LOT 324 FIDDYMNT RCH PH2 VLG 14-D2 MOR CC-48
492-110-004-000	1	F	406.88	406.88	LDR	0.0	LOT 325 FIDDYMNT RCH PH2 VLG 14-D2 MOR CC-48
492-110-005-000	1	F	406.88	406.88	LDR	0.0	LOT 326 FIDDYMNT RCH PH2 VLG 14-D2 MOR CC-48
492-110-006-000	1	F	406.88	406.88	LDR	0.0	LOT 327 FIDDYMNT RCH PH2 VLG 14-D2 MOR CC-48
492-110-007-000	1	F	406.88	406.88	LDR	0.0	LOT 328 FIDDYMNT RCH PH2 VLG 14-D2 MOR CC-48
492-110-008-000	1	F	406.88	406.88	LDR	0.0	LOT 329 FIDDYMNT RCH PH2 VLG 14-D2 MOR CC-48
492-110-009-000	1	F	406.88	406.88	LDR	0.0	LOT 330 FIDDYMNT RCH PH2 VLG 14-D2 MOR CC-48
492-110-010-000	1	F	406.88	406.88	LDR	0.0	LOT 331 FIDDYMNT RCH PH2 VLG 14-D2 MOR CC-48
492-110-011-000	1	F	406.88	406.88	LDR	0.0	LOT 332 FIDDYMNT RCH PH2 VLG 14-D2 MOR CC-48
492-110-012-000	1	F	406.88	406.88	LDR	0.0	LOT 333 FIDDYMNT RCH PH2 VLG 14-D2 MOR CC-48
492-110-013-000	1	F	406.88	406.88	LDR	0.0	LOT 334 FIDDYMNT RCH PH2 VLG 14-D2 MOR CC-48
492-110-014-000	1	F	406.88	406.88	LDR	0.0	LOT 335 FIDDYMNT RCH PH2 VLG 14-D2 MOR CC-48
492-110-015-000	1	F	406.88	406.88	LDR	0.0	LOT 336 FIDDYMNT RCH PH2 VLG 14-D2 MOR CC-48
492-110-016-000	1	F	406.88	406.88	LDR	0.0	LOT 337 FIDDYMNT RCH PH2 VLG 14-D2 MOR CC-48
492-110-017-000	1	F	406.88	406.88	LDR	0.0	LOT 338 FIDDYMNT RCH PH2 VLG 14-D2 MOR CC-48
492-110-018-000	1	F	406.88	406.88	LDR	0.0	LOT 339 FIDDYMNT RCH PH2 VLG 14-D2 MOR CC-48
492-110-019-000	1	F	406.88	406.88	LDR	0.0	LOT 340 FIDDYMNT RCH PH2 VLG 14-D2 MOR CC-48
492-110-020-000	1	F	406.88	406.88	LDR	0.0	LOT 341 FIDDYMNT RCH PH2 VLG 14-D2 MOR CC-48
492-110-021-000	1	F	406.88	406.88	LDR	0.0	LOT 342 FIDDYMNT RCH PH2 VLG 14-D2 MOR CC-48
492-110-022-000	1	F	406.88	406.88	LDR	0.0	LOT 343 FIDDYMNT RCH PH2 VLG 14-D2 MOR CC-48
492-110-023-000	1	F	406.88	406.88	LDR	0.0	LOT 344 FIDDYMNT RCH PH2 VLG 14-D2 MOR CC-48

City of Roseville
Community Facilities District No. 3 (Municipal Services)
Fiscal Year 2016/17 Tax Roll

ASSESSOR PARCEL NUMBER	ANNEXATION RATE AREA	ANNEX NO.	TOTAL CHARGE	MAXIMUM TAX	LAND USE	TAX ACRES	LEGAL DESC
492-110-024-000	1	F	406.88	406.88	LDR	0.0	LOT 345 FIDDYMNT RCH PH2 VLG 14-D2 MOR CC-48
492-110-025-000	1	F	406.88	406.88	LDR	0.0	LOT 346 FIDDYMNT RCH PH2 VLG 14-D2 MOR CC-48
492-110-026-000	1	F	406.88	406.88	LDR	0.0	LOT 347 FIDDYMNT RCH PH2 VLG 14-D2 MOR CC-48
492-110-027-000	1	F	406.88	406.88	LDR	0.0	LOT 348 FIDDYMNT RCH PH2 VLG 14-D2 MOR CC-48
492-110-028-000	1	F	406.88	406.88	LDR	0.0	LOT 349 FIDDYMNT RCH PH2 VLG 14-D2 MOR CC-48
492-110-029-000	1	F	406.88	406.88	LDR	0.0	LOT 350 FIDDYMNT RCH PH2 VLG 14-D2 MOR CC-48
492-110-030-000	1	F	406.88	406.88	LDR	0.0	LOT 351 FIDDYMNT RCH PH2 VLG 14-D2 MOR CC-48
492-110-031-000	1	F	406.88	406.88	LDR	0.0	LOT 352 FIDDYMNT RCH PH2 VLG 14-D2 MOR CC-48
492-110-032-000	1	F	406.88	406.88	LDR	0.0	LOT 366 FIDDYMNT RCH PH2 VLG 14-D2 MOR CC-48
492-110-033-000	1	F	406.88	406.88	LDR	0.0	LOT 367 FIDDYMNT RCH PH2 VLG 14-D2 MOR CC-48
492-110-034-000	1	F	406.88	406.88	LDR	0.0	LOT 368 FIDDYMNT RCH PH2 VLG 14-D2 MOR CC-48
492-110-035-000	1	F	406.88	406.88	LDR	0.0	LOT 369 FIDDYMNT RCH PH2 VLG 14-D2 MOR CC-48
492-110-036-000	1	F	406.88	406.88	LDR	0.0	LOT 370 FIDDYMNT RCH PH2 VLG 14-D2 MOR CC-48
492-110-037-000	1	F	406.88	406.88	LDR	0.0	LOT 371 FIDDYMNT RCH PH2 VLG 14-D2 MOR CC-48
492-110-038-000	1	F	406.88	406.88	LDR	0.0	LOT 372 FIDDYMNT RCH PH2 VLG 14-D2 MOR CC-48
492-110-039-000	1	F	406.88	406.88	LDR	0.0	LOT 373 FIDDYMNT RCH PH2 VLG 14-D2 MOR CC-48
492-110-040-000	1	F	406.88	406.88	LDR	0.0	LOT 374 FIDDYMNT RCH PH2 VLG 14-D2 MOR CC-48
492-120-001-000	1	F	406.88	406.88	LDR	0.0	LOT 62 FIDDYMNT RCH PH2 VLG 14-A2 MOR CC-49
492-120-002-000	1	F	406.88	406.88	LDR	0.0	LOT 63 FIDDYMNT RCH PH2 VLG 14-A2 MOR CC-49
492-120-003-000	1	F	406.88	406.88	LDR	0.0	LOT 64 FIDDYMNT RCH PH2 VLG 14-A2 MOR CC-49
492-120-004-000	1	F	406.88	406.88	LDR	0.0	LOT 65 FIDDYMNT RCH PH2 VLG 14-A2 MOR CC-49
492-120-005-000	1	F	406.88	406.88	LDR	0.0	LOT 66 FIDDYMNT RCH PH2 VLG 14-A2 MOR CC-49
492-120-006-000	1	F	406.88	406.88	LDR	0.0	LOT 67 FIDDYMNT RCH PH2 VLG 14-A2 MOR CC-49
492-120-007-000	1	F	406.88	406.88	LDR	0.0	LOT 68 FIDDYMNT RCH PH2 VLG 14-A2 MOR CC-49
492-120-008-000	1	F	406.88	406.88	LDR	0.0	LOT 69 FIDDYMNT RCH PH2 VLG 14-A2 MOR CC-49
492-120-009-000	1	F	406.88	406.88	LDR	0.0	LOT 70 FIDDYMNT RCH PH2 VLG 14-A2 MOR CC-49
492-120-010-000	1	F	406.88	406.88	LDR	0.0	LOT 71 FIDDYMNT RCH PH2 VLG 14-A2 MOR CC-49
492-120-011-000	1	F	406.88	406.88	LDR	0.0	LOT 72 FIDDYMNT RCH PH2 VLG 14-A2 MOR CC-49
492-120-012-000	1	F	406.88	406.88	LDR	0.0	LOT 73 FIDDYMNT RCH PH2 VLG 14-A2 MOR CC-49
492-120-013-000	1	F	406.88	406.88	LDR	0.0	LOT 74 FIDDYMNT RCH PH2 VLG 14-A2 MOR CC-49
492-120-014-000	1	F	406.88	406.88	LDR	0.0	LOT 75 FIDDYMNT RANCH PH2 VLG 14-A2 MOR CC-49
492-120-015-000	1	F	406.88	406.88	LDR	0.0	LOT 76 FIDDYMNT RCH PH2 VLG 14-A2 MOR CC-49
492-120-016-000	1	F	406.88	406.88	LDR	0.0	LOT 77 FIDDYMNT RCH PH2 VLG 14-A2 MOR CC-49
492-120-017-000	1	F	406.88	406.88	LDR	0.0	LOT 78 FIDDYMNT RCH PH2 VLG 14-A2 MOR CC-49
492-120-018-000	1	F	406.88	406.88	LDR	0.0	LOT 79 FIDDYMNT RCH PH2 VLG 14-A2 MOR CC-49
492-120-019-000	1	F	406.88	406.88	LDR	0.0	LOT 80 FIDDYMNT RCH PH2 VLG 14-A2 MOR CC-49

**City of Roseville
Community Facilities District No. 3 (Municipal Services)
Fiscal Year 2016/17 Tax Roll**

ASSESSOR PARCEL NUMBER	ANNEXATION RATE AREA	ANNEX NO.	TOTAL CHARGE	MAXIMUM TAX	LAND USE	TAX ACRES	LEGAL DESC
492-120-020-000	1	F	406.88	406.88	LDR	0.0	LOT 81 FIDDYMNT RCH PH2 VLG 14-A2 MOR CC-49
492-120-021-000	1	F	406.88	406.88	LDR	0.0	LOT 82 FIDDYMNT RCH PH2 VLG 14-A2 MOR CC-49
492-120-022-000	1	F	406.88	406.88	LDR	0.0	LOT 83 FIDDYMNT RCH PH2 VLG 14-A2 MOR CC-49
492-120-023-000	1	F	406.88	406.88	LDR	0.0	LOT 84 FIDDYMNT RCH PH2 VLG 14-A2 MOR CC-49
492-120-024-000	1	F	406.88	406.88	LDR	0.0	LOT 85 FIDDYMNT RCH PH2 VLG 14-A2 MOR CC-49
492-120-025-000	1	F	406.88	406.88	LDR	0.0	LOT 86 FIDDYMNT RCH PH2 VLG 14-A2 MOR CC-49
492-120-026-000	1	F	406.88	406.88	LDR	0.0	LOT 87 FIDDYMNT RCH PH2 VLG 14-A2 MOR CC-49
492-120-027-000	1	F	406.88	406.88	LDR	0.0	LOT 88 FIDDYMNT RCH PH2 VLG 14-A2 MOR CC-49
492-120-028-000	1	F	406.88	406.88	LDR	0.0	LOT 89 FIDDYMNT RCH PH2 VLG 14-A2 MOR CC-49
492-120-029-000	1	F	406.88	406.88	LDR	0.0	LOT 90 FIDDYMNT RCH PH2 VLG 14-A2 MOR CC-49
492-120-030-000	1	F	406.88	406.88	LDR	0.0	LOT 91 FIDDYMNT RCH PH2 VLG 14-A2 MOR CC-49
492-120-031-000	1	F	406.88	406.88	LDR	0.0	LOT 92 FIDDYMNT RCH PH2 VLG 14-A2 MOR CC-49
492-120-032-000	1	F	406.88	406.88	LDR	0.0	LOT 93 FIDDYMNT RCH PH2 VLG 14-A2 MOR CC-49
492-120-033-000	1	F	406.88	406.88	LDR	0.0	LOT 94 FIDDYMNT RCH PH2 VLG 14-A2 MOR CC-49
492-120-034-000	1	F	406.88	406.88	LDR	0.0	LOT 95 FIDDYMNT RCH PH2 VLG 14-A2 MOR CC-49
492-120-035-000	1	F	406.88	406.88	LDR	0.0	LOT 96 FIDDYMNT RCH PH2 VLG 14-A2 MOR CC-49
492-120-036-000	1	F	406.88	406.88	LDR	0.0	LOT 97 FIDDYMNT RCH PH2 VLG 14-A2 MOR CC-49
492-130-001-000	1	F	406.88	406.88	LDR	0.0	LOT 98 FIDDYMNT RCH PH2 VILLAGE 14-B2 MOR CC-50
492-130-002-000	1	F	406.88	406.88	LDR	0.0	LOT 99 FIDDYMNT RCH PH2 VILLAGE 14-B2 MOR CC-50
492-130-003-000	1	F	406.88	406.88	LDR	0.0	LOT 100 FIDDYMNT RCH PH2 VILLAGE 14-B2 MOR CC-50
492-130-004-000	1	F	406.88	406.88	LDR	0.0	LOT 101 FIDDYMNT RCH PH2 VILLAGE 14-B2 MOR CC-50
492-130-005-000	1	F	406.88	406.88	LDR	0.0	LOT 102 FIDDYMNT RCH PH2 VILLAGE 14-B2 MOR CC-50
492-130-006-000	1	F	406.88	406.88	LDR	0.0	LOT 103 FIDDYMNT RCH PH2 VILLAGE 14-B2 MOR CC-50
492-130-007-000	1	F	406.88	406.88	LDR	0.0	LOT 104 FIDDYMNT RCH PH2 VILLAGE 14-B2 MOR CC-50
492-130-008-000	1	F	406.88	406.88	LDR	0.0	LOT 105 FIDDYMNT RCH PH2 VILLAGE 14-B2 MOR CC-50
492-130-009-000	1	F	406.88	406.88	LDR	0.0	LOT 106 FIDDYMNT RCH PH2 VILLAGE 14-B2 MOR CC-50
492-130-010-000	1	F	406.88	406.88	LDR	0.0	LOT 107 FIDDYMNT RCH PH2 VILLAGE 14-B2 MOR CC-50
492-130-011-000	1	F	406.88	406.88	LDR	0.0	LOT 108 FIDDYMNT RCH PH2 VILLAGE 14-B2 MOR CC-50
492-130-012-000	1	F	406.88	406.88	LDR	0.0	LOT 109 FIDDYMNT RCH PH2 VILLAGE 14-B2 MOR CC-50
492-130-013-000	1	F	406.88	406.88	LDR	0.0	LOT 110 FIDDYMNT RCH PH2 VILLAGE 14-B2 MOR CC-50
492-130-014-000	1	F	406.88	406.88	LDR	0.0	LOT 111 FIDDYMNT RCH PH2 VILLAGE 14-B2 MOR CC-50
492-130-015-000	1	F	406.88	406.88	LDR	0.0	LOT 112 FIDDYMNT RCH PH2 VILLAGE 14-B2 MOR CC-50
492-130-016-000	1	F	406.88	406.88	LDR	0.0	LOT 113 FIDDYMNT RCH PH2 VILLAGE 14-B2 MOR CC-50
492-130-017-000	1	F	406.88	406.88	LDR	0.0	LOT 114 FIDDYMNT RCH PH2 VILLAGE 14-B2 MOR CC-50
492-130-018-000	1	F	406.88	406.88	LDR	0.0	LOT 115 FIDDYMNT RCH PH2 VILLAGE 14-B2 MOR CC-50
492-130-019-000	1	F	406.88	406.88	LDR	0.0	LOT 116 FIDDYMNT RCH PH2 VILLAGE 14-B2 MOR CC-50

City of Roseville
Community Facilities District No. 3 (Municipal Services)
Fiscal Year 2016/17 Tax Roll

ASSESSOR PARCEL NUMBER	ANNEXATION RATE AREA	ANNEX NO.	TOTAL CHARGE	MAXIMUM TAX	LAND USE	TAX ACRES	LEGAL DESC
492-130-020-000	1	F	406.88	406.88	LDR	0.0	LOT 117 FIDDYMNT RCH PH2 VILLAGE 14-B2 MOR CC-50
492-130-021-000	1	F	406.88	406.88	LDR	0.0	LOT 118 FIDDYMNT RCH PH2 VILLAGE 14-B2 MOR CC-50
492-130-022-000	1	F	406.88	406.88	LDR	0.0	LOT 119 FIDDYMNT RCH PH2 VILLAGE 14-B2 MOR CC-50
492-130-023-000	1	F	406.88	406.88	LDR	0.0	LOT 120 FIDDYMNT RCH PH2 VILLAGE 14-B2 MOR CC-50
492-130-024-000	1	F	406.88	406.88	LDR	0.0	LOT 121 FIDDYMNT RCH PH2 VILLAGE 14-B2 MOR CC-50
492-130-025-000	1	F	406.88	406.88	LDR	0.0	LOT 122 FIDDYMNT RCH PH2 VILLAGE 14-B2 MOR CC-50
492-130-026-000	1	F	406.88	406.88	LDR	0.0	LOT 123 FIDDYMNT RCH PH2 VILLAGE 14-B2 MOR CC-50
492-130-027-000	1	F	406.88	406.88	LDR	0.0	LOT 124 FIDDYMNT RCH PH2 VILLAGE 14-B2 MOR CC-50
492-130-028-000	1	F	406.88	406.88	LDR	0.0	LOT 125 FIDDYMNT RCH PH2 VILLAGE 14-B2 MOR CC-50
492-130-029-000	1	F	406.88	406.88	LDR	0.0	LOT 126 FIDDYMNT RCH PH2 VILLAGE 14-B2 MOR CC-50
492-130-030-000	1	F	406.88	406.88	LDR	0.0	LOT 127 FIDDYMNT RCH PH2 VILLAGE 14-B2 MOR CC-50
492-130-031-000	1	F	406.88	406.88	LDR	0.0	LOT 128 FIDDYMNT RCH PH2 VILLAGE 14-B2 MOR CC-50
492-130-032-000	1	F	406.88	406.88	LDR	0.0	LOT 148 FIDDYMNT RCH PH2 VILLAGE 14-B2 MOR CC-50
492-130-033-000	1	F	406.88	406.88	LDR	0.0	LOT 149 FIDDYMNT RCH PH2 VILLAGE 14-B2 MOR CC-50
492-130-034-000	1	F	406.88	406.88	LDR	0.0	LOT 150 FIDDYMNT RCH PH2 VILLAGE 14-B2 MOR CC-50
492-130-035-000	1	F	406.88	406.88	LDR	0.0	LOT 151 FIDDYMNT RCH PH2 VILLAGE 14-B2 MOR CC-50
492-130-036-000	1	F	406.88	406.88	LDR	0.0	LOT 152 FIDDYMNT RCH PH2 VILLAGE 14-B2 MOR CC-50
492-130-037-000	1	F	406.88	406.88	LDR	0.0	LOT 153 FIDDYMNT RCH PH2 VILLAGE 14-B2 MOR CC-50
492-130-038-000	1	F	406.88	406.88	LDR	0.0	LOT 154 FIDDYMNT RCH PH2 VILLAGE 14-B2 MOR CC-50
492-130-039-000	1	F	406.88	406.88	LDR	0.0	LOT 155 FIDDYMNT RCH PH2 VILLAGE 14-B2 MOR CC-50
492-130-040-000	1	F	406.88	406.88	LDR	0.0	LOT 156 FIDDYMNT RCH PH2 VILLAGE 14-B2 MOR CC-50
492-130-041-000	1	F	406.88	406.88	LDR	0.0	LOT 157 FIDDYMNT RCH PH2 VILLAGE 14-B2 MOR CC-50
492-130-042-000	1	F	406.88	406.88	LDR	0.0	LOT 158 FIDDYMNT RCH PH2 VILLAGE 14-B2 MOR CC-50
492-130-043-000	1	F	406.88	406.88	LDR	0.0	LOT 159 FIDDYMNT RCH PH2 VILLAGE 14-B2 MOR CC-50
492-130-044-000	1	F	406.88	406.88	LDR	0.0	LOT 160 FIDDYMNT RCH PH2 VILLAGE 14-B2 MOR CC-50
492-130-045-000	1	F	406.88	406.88	LDR	0.0	LOT 161 FIDDYMNT RCH PH2 VILLAGE 14-B2 MOR CC-50
492-130-046-000	1	F	406.88	406.88	LDR	0.0	LOT 162 FIDDYMNT RCH PH2 VILLAGE 14-B2 MOR CC-50
492-130-047-000	1	F	406.88	406.88	LDR	0.0	LOT 163 FIDDYMNT RCH PH2 VILLAGE 14-B2 MOR CC-50
492-130-048-000	1	F	406.88	406.88	LDR	0.0	LOT 164 FIDDYMNT RCH PH2 VILLAGE 14-B2 MOR CC-50
492-130-049-000	1	F	406.88	406.88	LDR	0.0	LOT 165 FIDDYMNT RCH PH2 VILLAGE 14-B2 MOR CC-50
492-130-050-000	1	F	406.88	406.88	LDR	0.0	LOT 166 FIDDYMNT RCH PH2 VILLAGE 14-B2 MOR CC-50
492-130-051-000	1	F	-	-	Lettered Lot	0.0	LOT E FIDDYMNT RCH PH2 VILLAGE 14-B2 MOR CC-50
492-140-001-000	1	F	-	-	LDR	0.0	L1 FIDDYMNT RANCH PH2, VILL 15A, MOR BK CC PG 64
492-140-002-000	1	F	-	-	LDR	0.0	L2 FIDDYMNT RANCH PH2, VILL 15A, MOR BK CC PG 64
492-140-003-000	1	F	-	-	LDR	0.0	L3 FIDDYMNT RANCH PH2, VILL 15A, MOR BK CC PG 64
492-140-004-000	1	F	-	-	LDR	0.0	L4 FIDDYMNT RANCH PH2, VILL 15A, MOR BK CC PG 64

**City of Roseville
Community Facilities District No. 3 (Municipal Services)
Fiscal Year 2016/17 Tax Roll**

ASSESSOR PARCEL NUMBER	ANNEXATION RATE AREA	ANNEX NO.	TOTAL CHARGE	MAXIMUM TAX	LAND USE	TAX ACRES	LEGAL DESC
492-140-005-000	1	F	-	-	LDR	0.0	L5 FIDDYMENT RANCH PH2, VILL 15A, MOR BK CC PG 64
492-140-006-000	1	F	-	-	LDR	0.0	L6 FIDDYMENT RANCH PH2, VILL 15A, MOR BK CC PG 64
492-140-007-000	1	F	-	-	LDR	0.0	L7 FIDDYMENT RANCH PH2, VILL 15A, MOR BK CC PG 64
492-140-008-000	1	F	-	-	LDR	0.0	L8 FIDDYMENT RANCH PH2, VILL 15A, MOR BK CC PG 64
492-140-009-000	1	F	-	-	LDR	0.0	L9 FIDDYMENT RANCH PH2, VILL 15A, MOR BK CC PG 64
492-140-010-000	1	F	-	-	LDR	0.0	L10 FIDDYMENT RANCH PH2, VILL 15A, MOR BK CC PG 64
492-140-011-000	1	F	406.88	406.88	LDR	0.0	L11 FIDDYMENT RANCH PH2, VILL 15A, MOR BK CC PG 64
492-140-012-000	1	F	406.88	406.88	LDR	0.0	L12 FIDDYMENT RANCH PH2, VILL 15A, MOR BK CC PG 64
492-140-013-000	1	F	406.88	406.88	LDR	0.0	L13 FIDDYMENT RANCH PH2, VILL 15A, MOR BK CC PG 64
492-140-014-000	1	F	406.88	406.88	LDR	0.0	L14 FIDDYMENT RANCH PH2, VILL 15A, MOR BK CC PG 64
492-140-015-000	1	F	406.88	406.88	LDR	0.0	L15 FIDDYMENT RANCH PH2, VILL 15A, MOR BK CC PG 64
492-140-016-000	1	F	406.88	406.88	LDR	0.0	L16 FIDDYMENT RANCH PH2, VILL 15A, MOR BK CC PG 64
492-140-017-000	1	F	406.88	406.88	LDR	0.0	L17 FIDDYMENT RANCH PH2, VILL 15A, MOR BK CC PG 64
492-140-018-000	1	F	406.88	406.88	LDR	0.0	L18 FIDDYMENT RANCH PH2, VILL 15A, MOR BK CC PG 64
492-140-019-000	1	F	406.88	406.88	LDR	0.0	L19 FIDDYMENT RANCH PH2, VILL 15A, MOR BK CC PG 64
492-140-020-000	1	F	406.88	406.88	LDR	0.0	L20 FIDDYMENT RANCH PH2, VILL 15A, MOR BK CC PG 64
492-140-021-000	1	F	406.88	406.88	LDR	0.0	L21 FIDDYMENT RANCH PH2, VILL 15A, MOR BK CC PG 64
492-140-022-000	1	F	406.88	406.88	LDR	0.0	L22 FIDDYMENT RANCH PH2, VILL 15A, MOR BK CC PG 64
492-140-023-000	1	F	406.88	406.88	LDR	0.0	L23 FIDDYMENT RANCH PH2, VILL 15A, MOR BK CC PG 64
492-140-024-000	1	F	406.88	406.88	LDR	0.0	L24 FIDDYMENT RANCH PH2, VILL 15A, MOR BK CC PG 64
492-140-025-000	1	F	406.88	406.88	LDR	0.0	L25 FIDDYMENT RANCH PH2, VILL 15A, MOR BK CC PG 64
492-140-026-000	1	F	406.88	406.88	LDR	0.0	L26 FIDDYMENT RANCH PH2, VILL 15A, MOR BK CC PG 64
492-140-027-000	1	F	406.88	406.88	LDR	0.0	L27 FIDDYMENT RANCH PH2, VILL 15A, MOR BK CC PG 64
492-140-028-000	1	F	406.88	406.88	LDR	0.0	L28 FIDDYMENT RANCH PH2, VILL 15A, MOR BK CC PG 64
492-140-029-000	1	F	406.88	406.88	LDR	0.0	L29 FIDDYMENT RANCH PH2, VILL 15A, MOR BK CC PG 64
492-140-030-000	1	F	406.88	406.88	LDR	0.0	L30 FIDDYMENT RANCH PH2, VILL 15A, MOR BK CC PG 64
492-140-031-000	1	F	406.88	406.88	LDR	0.0	L31 FIDDYMENT RANCH PH2, VILL 15A, MOR BK CC PG 64
492-140-032-000	1	F	406.88	406.88	LDR	0.0	L32 FIDDYMENT RANCH PH2, VILL 15A, MOR BK CC PG 64
492-140-033-000	1	F	406.88	406.88	LDR	0.0	L33 FIDDYMENT RANCH PH2, VILL 15A, MOR BK CC PG 64
492-140-034-000	1	F	406.88	406.88	LDR	0.0	L34 FIDDYMENT RANCH PH2, VILL 15A, MOR BK CC PG 64
492-140-035-000	1	F	406.88	406.88	LDR	0.0	L35 FIDDYMENT RANCH PH2, VILL 15A, MOR BK CC PG 64
492-140-036-000	1	F	406.88	406.88	LDR	0.0	L36 FIDDYMENT RANCH PH2, VILL 15A, MOR BK CC PG 64
492-150-001-000	1	F	406.88	406.88	LDR	0.0	L37 FIDDYMENT RANCH PH2, VILL 15A, MOR BK CC PG 64
492-150-002-000	1	F	406.88	406.88	LDR	0.0	L38 FIDDYMENT RANCH PH2, VILL 15A, MOR BK CC PG 64
492-150-003-000	1	F	406.88	406.88	LDR	0.0	L39 FIDDYMENT RANCH PH2, VILL 15A, MOR BK CC PG 64
492-150-004-000	1	F	406.88	406.88	LDR	0.0	L40 FIDDYMENT RANCH PH2, VILL 15A, MOR BK CC PG 64

City of Roseville
Community Facilities District No. 3 (Municipal Services)
Fiscal Year 2016/17 Tax Roll

ASSESSOR PARCEL NUMBER	ANNEXATION RATE AREA	ANNEX NO.	TOTAL CHARGE	MAXIMUM TAX	LAND USE	TAX ACRES	LEGAL DESC
492-150-005-000	1	F	406.88	406.88	LDR	0.0	L41 FIDDYMENT RANCH PH2, VILL 15A, MOR BK CC PG 64
492-150-006-000	1	F	406.88	406.88	LDR	0.0	L42 FIDDYMENT RANCH PH2, VILL 15A, MOR BK CC PG 64
492-150-007-000	1	F	406.88	406.88	LDR	0.0	L43 FIDDYMENT RANCH PH2, VILL 15A, MOR BK CC PG 64
492-150-008-000	1	F	406.88	406.88	LDR	0.0	L44 FIDDYMENT RANCH PH2, VILL 15A, MOR BK CC PG 64
492-150-009-000	1	F	406.88	406.88	LDR	0.0	L45 FIDDYMENT RANCH PH2, VILL 15A, MOR BK CC PG 64
492-150-010-000	1	F	406.88	406.88	LDR	0.0	L46 FIDDYMENT RANCH PH2, VILL 15A, MOR BK CC PG 64
492-150-011-000	1	F	-	-	LDR	0.0	L47 FIDDYMENT RANCH PH2, VILL 15A, MOR BK CC PG 64
492-150-012-000	1	F	-	-	LDR	0.0	L48 FIDDYMENT RANCH PH2, VILL 15A, MOR BK CC PG 64
492-150-013-000	1	F	406.88	406.88	LDR	0.0	L49 FIDDYMENT RANCH PH2, VILL 15A, MOR BK CC PG 64
492-150-014-000	1	F	406.88	406.88	LDR	0.0	L50 FIDDYMENT RANCH PH2, VILL 15A, MOR BK CC PG 64
492-150-017-000	1	F	406.88	406.88	LDR	0.0	L53 FIDDYMENT RANCH PH2, VILL 15A, MOR BK CC PG 64
492-150-018-000	1	F	406.88	406.88	LDR	0.0	L54 FIDDYMENT RANCH PH2, VILL 15A, MOR BK CC PG 64
492-150-019-000	1	F	406.88	406.88	LDR	0.0	L55 FIDDYMENT RANCH PH2, VILL 15A, MOR BK CC PG 64
492-150-020-000	1	F	406.88	406.88	LDR	0.0	L56 FIDDYMENT RANCH PH2, VILL 15A, MOR BK CC PG 64
492-150-021-000	1	F	406.88	406.88	LDR	0.0	L57 FIDDYMENT RANCH PH2, VILL 15A, MOR BK CC PG 64
492-150-022-000	1	F	406.88	406.88	LDR	0.0	L58 FIDDYMENT RANCH PH2, VILL 15A, MOR BK CC PG 64
492-150-023-000	1	F	406.88	406.88	LDR	0.0	L59 FIDDYMENT RANCH PH2, VILL 15A, MOR BK CC PG 64
492-150-024-000	1	F	406.88	406.88	LDR	0.0	L60 FIDDYMENT RANCH PH2, VILL 15A, MOR BK CC PG 64
492-150-025-000	1	F	406.88	406.88	LDR	0.0	L61 FIDDYMENT RANCH PH2, VILL 15A, MOR BK CC PG 64
492-150-026-000	1	F	406.88	406.88	LDR	0.0	L62 FIDDYMENT RANCH PH2, VILL 15A, MOR BK CC PG 64
492-150-027-000	1	F	406.88	406.88	LDR	0.0	L63 FIDDYMENT RANCH PH2, VILL 15A, MOR BK CC PG 64
492-150-028-000	1	F	406.88	406.88	LDR	0.0	L64 FIDDYMENT RANCH PH2, VILL 15A, MOR BK CC PG 64
492-150-029-000	1	F	406.88	406.88	LDR	0.0	L65 FIDDYMENT RANCH PH2, VILL 15A, MOR BK CC PG 64
492-150-030-000	1	F	406.88	406.88	LDR	0.0	L66 FIDDYMENT RANCH PH2, VILL 15A, MOR BK CC PG 64
492-150-031-000	1	F	406.88	406.88	LDR	0.0	L67 FIDDYMENT RANCH PH2, VILL 15A, MOR BK CC PG 64
492-150-032-000	1	F	406.88	406.88	LDR	0.0	L68 FIDDYMENT RANCH PH2, VILL 15A, MOR BK CC PG 64
492-150-033-000	1	F	406.88	406.88	LDR	0.0	L69 FIDDYMENT RANCH PH2, VILL 15A, MOR BK CC PG 64
492-150-034-000	1	F	406.88	406.88	LDR	0.0	L70 FIDDYMENT RANCH PH2, VILL 15A, MOR BK CC PG 64
492-150-035-000	1	F	406.88	406.88	LDR	0.0	L71 FIDDYMENT RANCH PH2, VILL 15A, MOR BK CC PG 64
492-150-036-000	1	F	406.88	406.88	LDR	0.0	L72 FIDDYMENT RANCH PH2, VILL 15A, MOR BK CC PG 64
492-150-037-000	1	F	-	-	LDR	0.0	L73 FIDDYMENT RANCH PH2, VILL 15A, MOR BK CC PG 64
492-150-038-000	1	F	406.88	406.88	LDR	0.0	LOT 74 FIDDYMENT RANCH PH2, VILLAGE 15A, MOR CC-64
492-150-039-000	1	F	406.88	406.88	LDR	0.0	LOT75 FIDDYMENT RANCH PH2, VILLAGE 15A, MOR CC-64
492-150-040-000	1	F	406.88	406.88	LDR	0.0	L76 FIDDYMENT RANCH PH2, VILL 15A, MOR BK CC PG 64
492-150-041-000	1	F	406.88	406.88	LDR	0.0	PORL52 FIDDYMENT RANCH PH2,VILL15A,MOR BK CC PG 64
492-150-042-000	1	F	406.88	406.88	LDR	0.0	LOT51& POR 52 FIDDYMENT RANCH PH2, VILL 15A,CC -64

City of Roseville
Community Facilities District No. 3 (Municipal Services)
Fiscal Year 2016/17 Tax Roll

ASSESSOR PARCEL NUMBER	ANNEXATION RATE AREA	ANNEX NO.	TOTAL CHARGE	MAXIMUM TAX	LAND USE	TAX ACRES	LEGAL DESC
492-160-001-000	1	F	406.88	406.88	LDR	0.0	LOT 1 FIDDYMNT RANCH PH 2 VILLAGE 15-B MOR CC-65
492-160-002-000	1	F	406.88	406.88	LDR	0.0	LOT 2 FIDDYMNT RANCH PH 2 VILLAGE 15-B MOR CC-65
492-160-003-000	1	F	406.88	406.88	LDR	0.0	LOT 3 FIDDYMNT RANCH PH 2 VILLAGE 15-B MOR CC-65
492-160-004-000	1	F	406.88	406.88	LDR	0.0	LOT 4 FIDDYMNT RANCH PH 2 VILLAGE 15-B MOR CC-65
492-160-005-000	1	F	406.88	406.88	LDR	0.0	LOT 5 FIDDYMNT RANCH PH 2 VILLAGE 15-B MOR CC-65
492-160-006-000	1	F	406.88	406.88	LDR	0.0	LOT 6 FIDDYMNT RANCH PH 2 VILLAGE 15-B MOR CC-65
492-160-007-000	1	F	406.88	406.88	LDR	0.0	LOT 7 FIDDYMNT RANCH PH 2 VILLAGE 15-B MOR CC-65
492-160-008-000	1	F	406.88	406.88	LDR	0.0	LOT 8 FIDDYMNT RANCH PH 2 VILLAGE 15-B MOR CC-65
492-160-009-000	1	F	406.88	406.88	LDR	0.0	LOT 9 FIDDYMNT RANCH PH 2 VILLAGE 15-B MOR CC-65
492-160-010-000	1	F	406.88	406.88	LDR	0.0	LOT 10 FIDDYMNT RANCH PH 2 VILLAGE 15-B MOR CC-65
492-160-011-000	1	F	406.88	406.88	LDR	0.0	LOT 11 FIDDYMNT RANCH PH 2 VILLAGE 15-B MOR CC-65
492-160-012-000	1	F	406.88	406.88	LDR	0.0	LOT 12 FIDDYMNT RANCH PH 2 VILLAGE 15-B MOR CC-65
492-160-013-000	1	F	406.88	406.88	LDR	0.0	LOT 13 FIDDYMNT RANCH PH 2 VILLAGE 15-B MOR CC-65
492-160-014-000	1	F	406.88	406.88	LDR	0.0	LOT 14 FIDDYMNT RANCH PH 2 VILLAGE 15-B MOR CC-65
492-160-015-000	1	F	406.88	406.88	LDR	0.0	LOT 15 FIDDYMNT RANCH PH 2 VILLAGE 15-B MOR CC-65
492-160-016-000	1	F	406.88	406.88	LDR	0.0	LOT 16 FIDDYMNT RANCH PH 2 VILLAGE 15-B MOR CC-65
492-160-017-000	1	F	406.88	406.88	LDR	0.0	LOT 17 FIDDYMNT RANCH PH 2 VILLAGE 15-B MOR CC-65
492-160-018-000	1	F	406.88	406.88	LDR	0.0	LOT 18 FIDDYMNT RANCH PH 2 VILLAGE 15-B MOR CC-65
492-160-019-000	1	F	406.88	406.88	LDR	0.0	LOT 19 FIDDYMNT RANCH PH 2 VILLAGE 15-B MOR CC-65
492-160-020-000	1	F	406.88	406.88	LDR	0.0	LOT 20 FIDDYMNT RANCH PH 2 VILLAGE 15-B MOR CC-65
492-160-021-000	1	F	406.88	406.88	LDR	0.0	LOT 21 FIDDYMNT RANCH PH 2 VILLAGE 15-B MOR CC-65
492-160-022-000	1	F	406.88	406.88	LDR	0.0	LOT 22 FIDDYMNT RANCH PH 2 VILLAGE 15-B MOR CC-65
492-160-023-000	1	F	406.88	406.88	LDR	0.0	LOT 23 FIDDYMNT RANCH PH 2 VILLAGE 15-B MOR CC-65
492-160-024-000	1	F	406.88	406.88	LDR	0.0	LOT 24 FIDDYMNT RANCH PH 2 VILLAGE 15-B MOR CC-65
492-160-025-000	1	F	406.88	406.88	LDR	0.0	LOT 25 FIDDYMNT RANCH PH 2 VILLAGE 15-B MOR CC-65
492-160-026-000	1	F	406.88	406.88	LDR	0.0	LOT 26 FIDDYMNT RANCH PH 2 VILLAGE 15-B MOR CC-65
492-160-027-000	1	F	406.88	406.88	LDR	0.0	LOT 27 FIDDYMNT RANCH PH 2 VILLAGE 15-B MOR CC-65
492-160-028-000	1	F	406.88	406.88	LDR	0.0	LOT 28 FIDDYMNT RANCH PH 2 VILLAGE 15-B MOR CC-65
492-160-029-000	1	F	406.88	406.88	LDR	0.0	LOT 29 FIDDYMNT RANCH PH 2 VILLAGE 15-B MOR CC-65
492-160-030-000	1	F	406.88	406.88	LDR	0.0	LOT 30 FIDDYMNT RANCH PH 2 VILLAGE 15-B MOR CC-65
492-160-031-000	1	F	406.88	406.88	LDR	0.0	LOT 31 FIDDYMNT RANCH PH 2 VILLAGE 15-B MOR CC-65
492-160-032-000	1	F	406.88	406.88	LDR	0.0	LOT 32 FIDDYMNT RANCH PH 2 VILLAGE 15-B MOR CC-65
492-160-033-000	1	F	406.88	406.88	LDR	0.0	LOT 33 FIDDYMNT RANCH PH 2 VILLAGE 15-B MOR CC-65
492-160-034-000	1	F	406.88	406.88	LDR	0.0	LOT 34 FIDDYMNT RANCH PH 2 VILLAGE 15-B MOR CC-65
492-160-035-000	1	F	406.88	406.88	LDR	0.0	LOT 35 FIDDYMNT RANCH PH 2 VILLAGE 15-B MOR CC-65
492-160-036-000	1	F	406.88	406.88	LDR	0.0	LOT 36 FIDDYMNT RANCH PH 2 VILLAGE 15-B MOR CC-65

City of Roseville
Community Facilities District No. 3 (Municipal Services)
Fiscal Year 2016/17 Tax Roll

ASSESSOR PARCEL NUMBER	ANNEXATION RATE AREA	ANNEX NO.	TOTAL CHARGE	MAXIMUM TAX	LAND USE	TAX ACRES	LEGAL DESC
492-160-037-000	1	F	406.88	406.88	LDR	0.0	LOT 37 FIDDYMNT RANCH PH 2 VILLAGE 15-B MOR CC-65
492-160-040-000	1	F	406.88	406.88	LDR	0.0	LOT 40 FIDDYMNT RANCH PH 2 VILLAGE 15-B MOR CC-65
492-160-041-000	1	F	406.88	406.88	LDR	0.0	LOT 41 FIDDYMNT RANCH PH 2 VILLAGE 15-B MOR CC-65
492-160-042-000	1	F	406.88	406.88	LDR	0.0	LOT 42 FIDDYMNT RANCH PH 2 VILLAGE 15-B MOR CC-65
492-160-043-000	1	F	406.88	406.88	LDR	0.0	LOT 43 FIDDYMNT RANCH PH 2 VILLAGE 15-B MOR CC-65
492-160-048-000	1	F	406.88	406.88	LDR	0.0	POR LOT45 FIDDYMNT RANCH PH2 VILLAGE15-B MOR CC-65
492-160-049-000	1	F	406.88	406.88	LDR	0.0	LOT44&POR45 FIDDYMT RANCH PH 2 VILL15-BMORCC-65
492-160-050-000	1	F	406.88	406.88	LDR	0.0	LOT 38 FIDDYMNT RANCH PH2 VILLAGE15-B MOR CC-65
492-160-051-000	1	F	406.88	406.88	LDR	0.0	LOT39 FIDDYMNT RANCH PH 2 VILLAGE15-B, CC-65
492-170-001-000	1	F	406.88	406.88	LDR	0.0	LOT 1 FIDDYMENT RANCH PH 2 VILLAGE 15-C MOR CC-66
492-170-005-000	1	F	406.88	406.88	LDR	0.0	LOT 5 FIDDYMENT RANCH PH 2 VILLAGE 15-C MOR CC-66
492-170-006-000	1	F	406.88	406.88	LDR	0.0	LOT 6 FIDDYMENT RANCH PH 2 VILLAGE 15-C MOR CC-66
492-170-007-000	1	F	406.88	406.88	LDR	0.0	LOT 7 FIDDYMENT RANCH PH 2 VILLAGE 15-C MOR CC-66
492-170-008-000	1	F	406.88	406.88	LDR	0.0	LOT 8 FIDDYMENT RANCH PH 2 VILLAGE 15-C MOR CC-66
492-170-009-000	1	F	406.88	406.88	LDR	0.0	LOT 9 FIDDYMENT RANCH PH 2 VILLAGE 15-C MOR CC-66
492-170-010-000	1	F	406.88	406.88	LDR	0.0	LOT 10 FIDDYMENT RANCH PH 2 VILLAGE 15-C MOR CC-66
492-170-011-000	1	F	406.88	406.88	LDR	0.0	LOT 11 FIDDYMENT RANCH PH 2 VILLAGE 15-C MOR CC-66
492-170-012-000	1	F	406.88	406.88	LDR	0.0	LOT 12 FIDDYMENT RANCH PH 2 VILLAGE 15-C MOR CC-66
492-170-013-000	1	F	406.88	406.88	LDR	0.0	LOT 13 FIDDYMENT RANCH PH 2 VILLAGE 15-C MOR CC-66
492-170-014-000	1	F	406.88	406.88	LDR	0.0	LOT 14 FIDDYMENT RANCH PH 2 VILLAGE 15-C MOR CC-66
492-170-015-000	1	F	406.88	406.88	LDR	0.0	LOT 15 FIDDYMENT RANCH PH 2 VILLAGE 15-C MOR CC-66
492-170-016-000	1	F	406.88	406.88	LDR	0.0	LOT 16 FIDDYMENT RANCH PH 2 VILLAGE 15-C MOR CC-66
492-170-017-000	1	F	406.88	406.88	LDR	0.0	LOT 17 FIDDYMENT RANCH PH 2 VILLAGE 15-C MOR CC-66
492-170-018-000	1	F	406.88	406.88	LDR	0.0	LOT 18 FIDDYMENT RANCH PH 2 VILLAGE 15-C MOR CC-66
492-170-021-000	1	F	406.88	406.88	LDR	0.0	LOT 21 FIDDYMENT RANCH PH 2 VILLAGE 15-C MOR CC-66
492-170-022-000	1	F	406.88	406.88	LDR	0.0	LOT 22 FIDDYMENT RANCH PH 2 VILLAGE 15-C MOR CC-66
492-170-023-000	1	F	406.88	406.88	LDR	0.0	LOT 23 FIDDYMENT RANCH PH 2 VILLAGE 15-C MOR CC-66
492-170-024-000	1	F	406.88	406.88	LDR	0.0	LOT 24 FIDDYMENT RANCH PH 2 VILLAGE 15-C MOR CC-66
492-170-025-000	1	F	406.88	406.88	LDR	0.0	LOT 25 FIDDYMENT RANCH PH 2 VILLAGE 15-C MOR CC-66
492-170-026-000	1	F	406.88	406.88	LDR	0.0	LOT 26 FIDDYMENT RANCH PH 2 VILLAGE 15-C MOR CC-66
492-170-027-000	1	F	406.88	406.88	LDR	0.0	LOT 27 FIDDYMENT RANCH PH 2 VILLAGE 15-C MOR CC-66
492-170-030-000	1	F	406.88	406.88	LDR	0.0	LOT 30 FIDDYMENT RANCH PH 2 VILLAGE 15-C MOR CC-66
492-170-031-000	1	F	406.88	406.88	LDR	0.0	LOT 31 FIDDYMENT RANCH PH 2 VILLAGE 15-C MOR CC-66
492-170-032-000	1	F	406.88	406.88	LDR	0.0	LOT32 FIDDYMENT RANCH PH 2 VILLAGE 15-C MOR CC-66
492-170-033-000	1	F	406.88	406.88	LDR	0.0	LOT 33 FIDDYMENT RANCH PH 2 VILLAGE 15-C MOR CC-66
492-170-034-000	1	F	406.88	406.88	LDR	0.0	LOT 34 FIDDYMENT RANCH PH 2 VILLAGE 15-C MOR CC-66

City of Roseville
Community Facilities District No. 3 (Municipal Services)
Fiscal Year 2016/17 Tax Roll

ASSESSOR PARCEL NUMBER	ANNEXATION RATE AREA	ANNEX NO.	TOTAL CHARGE	MAXIMUM TAX	LAND USE	TAX ACRES	LEGAL DESC
492-170-035-000	1	F	406.88	406.88	LDR	0.0	LOT35 FIDDYMENT RANCH PH 2 VILLAGE 15-C MOR CC-66
492-170-036-000	1	F	406.88	406.88	LDR	0.0	LOT36 FIDDYMENT RANCH PH 2 VILLAGE 15-C MOR CC-66
492-170-037-000	1	F	406.88	406.88	LDR	0.0	LOT37 FIDDYMENT RANCH PH 2 VILLAGE 15-C MOR CC-66
492-170-038-000	1	F	406.88	406.88	LDR	0.0	LOT38 FIDDYMENT RANCH PH 2 VILLAGE 15-C MOR CC-66
492-170-041-000	1	F	406.88	406.88	LDR	0.0	LOT41 FIDDYMENT RANCH PH 2 VILLAGE 15-C MOR CC-66
492-170-042-000	1	F	406.88	406.88	LDR	0.0	LOT42 FIDDYMENT RANCH PH 2 VILLAGE 15-C MOR CC-66
492-170-043-000	1	F	406.88	406.88	LDR	0.0	LOT43 FIDDYMENT RANCH PH 2 VILLAGE 15-C MOR CC-66
492-170-044-000	1	F	406.88	406.88	LDR	0.0	LOT44 FIDDYMENT RANCH PH 2 VILLAGE 15-C MOR CC-66
492-170-045-000	1	F	406.88	406.88	LDR	0.0	LOT 45 FIDDYMENT RANCH PH 2 VILLAGE 15-C MOR CC-66
492-170-046-000	1	F	406.88	406.88	LDR	0.0	LOT46 FIDDYMENT RANCH PH 2 VILLAGE 15-C MOR CC-66
492-170-049-000	1	F	406.88	406.88	LDR	0.0	LT 28 & POR 29 FIDDYMENT RCH PH 2 VILL 15-C -CC-66
492-170-050-000	1	F	406.88	406.88	LDR	0.0	POR LOT 29 FIDDYMENT RCH PH 2 VILL 15-C MOR CC-66
492-170-051-000	1	F	406.88	406.88	LDR	0.0	LT2 & POR 3,4 FIDDYMENT RCH PH 2 VILL 15-C - CC-66
492-170-052-000	1	F	406.88	406.88	LDR	0.0	POR LOT 3 FIDDYMENT RCH PH 2 VILL 15-C MOR CC-66
492-170-053-000	1	F	406.88	406.88	LDR	0.0	POR LOT 4 FIDDYMENT RCH PH 2 VILL 15-C MOR CC-66
492-170-056-000	1	F	406.88	406.88	LDR	0.0	LOT 39 FIDDYMENT RANCH PH2 VILL15-C MOR CC-66
492-170-057-000	1	F	406.88	406.88	LDR	0.0	LOT 40 FIDDYMENT RANCH PH2 VILL15-C MOR CC-66
492-170-058-000	1	F	406.88	406.88	LDR	0.0	LT 19 FIDDYMENT RCH PH 2 VILL 15-C - CC-66
492-170-059-000	1	F	406.88	406.88	LDR	0.0	LT 20 FIDDYMENT RCH PH 2 VILL 15-C - CC-66
492-180-001-000	1	F	-	-	LDR	0.0	LOT 1 FIDDYMENT RANCH PH 2 VILLAGE 16-A MOR CC-69
492-180-002-000	1	F	406.88	406.88	LDR	0.0	LOT 2 FIDDYMENT RANCH PH 2 VILLAGE 16-A MOR CC-69
492-180-003-000	1	F	406.88	406.88	LDR	0.0	LOT 3 FIDDYMENT RANCH PH 2 VILLAGE 16-A MOR CC-69
492-180-004-000	1	F	406.88	406.88	LDR	0.0	LOT 4 FIDDYMENT RANCH PH 2 VILLAGE 16-A MOR CC-69
492-180-005-000	1	F	406.88	406.88	LDR	0.0	LOT 5 FIDDYMENT RANCH PH 2 VILLAGE 16-A MOR CC-69
492-180-006-000	1	F	-	-	LDR	0.0	LOT 6 FIDDYMENT RANCH PH 2 VILLAGE 16-A MOR CC-69
492-180-007-000	1	F	-	-	LDR	0.0	LOT 7 FIDDYMENT RANCH PH 2 VILLAGE 16-A MOR CC-69
492-180-008-000	1	F	-	-	LDR	0.0	LOT 8 FIDDYMENT RANCH PH 2 VILLAGE 16-A MOR CC-69
492-180-009-000	1	F	-	-	LDR	0.0	LOT 9 FIDDYMENT RANCH PH 2 VILLAGE 16-A MOR CC-69
492-180-010-000	1	F	-	-	LDR	0.0	LOT 10 FIDDYMENT RANCH PH 2 VILLAGE 16-A MOR CC-69
492-180-011-000	1	F	-	-	LDR	0.0	LOT 11 FIDDYMENT RANCH PH 2 VILLAGE 16-A MOR CC-69
492-180-012-000	1	F	-	-	LDR	0.0	LOT 12 FIDDYMENT RANCH PH 2 VILLAGE 16-A MOR CC-69
492-180-013-000	1	F	-	-	LDR	0.0	LOT 13 FIDDYMENT RANCH PH 2 VILLAGE 16-A MOR CC-69
492-180-014-000	1	F	-	-	LDR	0.0	LOT 14 FIDDYMENT RANCH PH 2 VILLAGE 16-A MOR CC-69
492-180-015-000	1	F	-	-	LDR	0.0	LOT 15 FIDDYMENT RANCH PH 2 VILLAGE 16-A MOR CC-69
492-180-016-000	1	F	-	-	LDR	0.0	LOT 16 FIDDYMENT RANCH PH 2 VILLAGE 16-A MOR CC-69
492-180-017-000	1	F	-	-	LDR	0.0	LOT 17 FIDDYMENT RANCH PH 2 VILLAGE 16-A MOR CC-69

City of Roseville
Community Facilities District No. 3 (Municipal Services)
Fiscal Year 2016/17 Tax Roll

ASSESSOR PARCEL NUMBER	ANNEXATION RATE AREA	ANNEX NO.	TOTAL CHARGE	MAXIMUM TAX	LAND USE	TAX ACRES	LEGAL DESC
492-180-018-000	1	F	-	-	LDR	0.0	LOT 18 FIDDYMENT RANCH PH 2 VILLAGE 16-A MOR CC-69
492-180-019-000	1	F	-	-	LDR	0.0	LOT 19 FIDDYMENT RANCH PH 2 VILLAGE 16-A MOR CC-69
492-180-020-000	1	F	-	-	LDR	0.0	LOT 20 FIDDYMENT RANCH PH 2 VILLAGE 16-A MOR CC-69
492-180-021-000	1	F	406.88	406.88	LDR	0.0	LOT 21 FIDDYMENT RANCH PH 2 VILLAGE 16-A MOR CC-69
492-180-022-000	1	F	406.88	406.88	LDR	0.0	LOT 22 FIDDYMENT RANCH PH 2 VILLAGE 16-A MOR CC-69
492-180-023-000	1	F	406.88	406.88	LDR	0.0	LOT 23 FIDDYMENT RANCH PH 2 VILLAGE 16-A MOR CC-69
492-180-024-000	1	F	406.88	406.88	LDR	0.0	LOT 24 FIDDYMENT RANCH PH 2 VILLAGE 16-A MOR CC-69
492-180-025-000	1	F	406.88	406.88	LDR	0.0	LOT 25 FIDDYMENT RANCH PH 2 VILLAGE 16-A MOR CC-69
492-180-026-000	1	F	406.88	406.88	LDR	0.0	LOT 40 FIDDYMENT RANCH PH 2 VILLAGE 16-A MOR CC-69
492-180-027-000	1	F	406.88	406.88	LDR	0.0	LOT 41 FIDDYMENT RANCH PH 2 VILLAGE 16-A MOR CC-69
492-180-028-000	1	F	406.88	406.88	LDR	0.0	LOT 42 FIDDYMENT RANCH PH 2 VILLAGE 16-A MOR CC-69
492-180-029-000	1	F	406.88	406.88	LDR	0.0	LOT 43 FIDDYMENT RANCH PH 2 VILLAGE 16-A MOR CC-69
492-180-030-000	1	F	406.88	406.88	LDR	0.0	LOT 44 FIDDYMENT RANCH PH 2 VILLAGE 16-A MOR CC-69
492-180-031-000	1	F	406.88	406.88	LDR	0.0	LOT 45 FIDDYMENT RANCH PH 2 VILLAGE 16-A MOR CC-69
492-180-032-000	1	F	406.88	406.88	LDR	0.0	LOT 46 FIDDYMENT RANCH PH 2 VILLAGE 16-A MOR CC-69
492-180-033-000	1	F	406.88	406.88	LDR	0.0	LOT 47 FIDDYMENT RANCH PH 2 VILLAGE 16-A MOR CC-69
492-180-034-000	1	F	406.88	406.88	LDR	0.0	LOT 52 FIDDYMENT RANCH PH 2 VILLAGE 16-A MOR CC-69
492-180-035-000	1	F	406.88	406.88	LDR	0.0	LOT 53 FIDDYMENT RANCH PH 2 VILLAGE 16-A MOR CC-69
492-180-036-000	1	F	406.88	406.88	LDR	0.0	LOT 54 FIDDYMENT RANCH PH 2 VILLAGE 16-A MOR CC-69
492-180-037-000	1	F	406.88	406.88	LDR	0.0	LOT 55 FIDDYMENT RANCH PH 2 VILLAGE 16-A MOR CC-69
492-180-038-000	1	F	406.88	406.88	LDR	0.0	LOT 56 FIDDYMENT RANCH PH 2 VILLAGE 16-A MOR CC-69
492-180-039-000	1	F	406.88	406.88	LDR	0.0	LOT 57 FIDDYMENT RANCH PH 2 VILLAGE 16-A MOR CC-69
492-180-040-000	1	F	406.88	406.88	LDR	0.0	LOT 58 FIDDYMENT RANCH PH 2 VILLAGE 16-A MOR CC-69
492-180-041-000	1	F	406.88	406.88	LDR	0.0	LOT 59 FIDDYMENT RANCH PH 2 VILLAGE 16-A MOR CC-69
492-180-042-000	1	F	406.88	406.88	LDR	0.0	LOT 60 FIDDYMENT RANCH PH 2 VILLAGE 16-A MOR CC-69
492-180-043-000	1	F	406.88	406.88	LDR	0.0	LOT 61 FIDDYMENT RANCH PH 2 VILLAGE 16-A MOR CC-69
492-180-044-000	1	F	406.88	406.88	LDR	0.0	LOT 62 FIDDYMENT RANCH PH 2 VILLAGE 16-A MOR CC-69
492-180-045-000	1	F	-	-	Exempt	0.0	LOT E FIDDYMENT RANCH PH 2 VILLAGE 16-A MOR CC-69
492-180-046-000	1	F	-	-	Exempt	0.0	LOT F FIDDYMENT RANCH PH 2 VILLAGE 16-A MOR CC-69
492-180-047-000	1	F	-	-	Exempt	0.0	LOT G FIDDYMENT RANCH PH 2 VILLAGE 16-A MOR CC-69
492-180-048-000	1	F	-	-	Exempt	0.0	LOT H FIDDYMENT RANCH PH 2 VILLAGE 16-A MOR CC-69
492-190-001-000	1	F	406.88	406.88	LDR	0.0	LOT 26 FIDDYMENT RANCH PH 2 VILLAGE 16-A MOR CC-69
492-190-002-000	1	F	406.88	406.88	LDR	0.0	LOT 27 FIDDYMENT RANCH PH 2 VILLAGE 16-A MOR CC-69
492-190-003-000	1	F	406.88	406.88	LDR	0.0	LOT 28 FIDDYMENT RANCH PH 2 VILLAGE 16-A MOR CC-69
492-190-004-000	1	F	406.88	406.88	LDR	0.0	LOT 29 FIDDYMENT RANCH PH 2 VILLAGE 16-A MOR CC-69
492-190-005-000	1	F	406.88	406.88	LDR	0.0	LOT 30 FIDDYMENT RANCH PH 2 VILLAGE 16-A MOR CC-69

**City of Roseville
Community Facilities District No. 3 (Municipal Services)
Fiscal Year 2016/17 Tax Roll**

ASSESSOR PARCEL NUMBER	ANNEXATION RATE AREA	ANNEX NO.	TOTAL CHARGE	MAXIMUM TAX	LAND USE	TAX ACRES	LEGAL DESC
492-190-006-000	1	F	406.88	406.88	LDR	0.0	LOT 31 FIDDYMENT RANCH PH 2 VILLAGE 16-A MOR CC-69
492-190-007-000	1	F	406.88	406.88	LDR	0.0	LOT 32 FIDDYMENT RANCH PH 2 VILLAGE 16-A MOR CC-69
492-190-008-000	1	F	406.88	406.88	LDR	0.0	LOT 33 FIDDYMENT RANCH PH 2 VILLAGE 16-A MOR CC-69
492-190-009-000	1	F	406.88	406.88	LDR	0.0	LOT 34 FIDDYMENT RANCH PH 2 VILLAGE 16-A MOR CC-69
492-190-010-000	1	F	406.88	406.88	LDR	0.0	LOT 35 FIDDYMENT RANCH PH 2 VILLAGE 16-A MOR CC-69
492-190-011-000	1	F	406.88	406.88	LDR	0.0	LOT 36 FIDDYMENT RANCH PH 2 VILLAGE 16-A MOR CC-69
492-190-012-000	1	F	406.88	406.88	LDR	0.0	LOT 37 FIDDYMENT RANCH PH 2 VILLAGE 16-A MOR CC-69
492-190-013-000	1	F	406.88	406.88	LDR	0.0	LOT 38 FIDDYMENT RANCH PH 2 VILLAGE 16-A MOR CC-69
492-190-014-000	1	F	406.88	406.88	LDR	0.0	LOT 39 FIDDYMENT RANCH PH 2 VILLAGE 16-A MOR CC-69
492-190-015-000	1	F	406.88	406.88	LDR	0.0	LOT 48 FIDDYMENT RANCH PH 2 VILLAGE 16-A MOR CC-69
492-190-016-000	1	F	406.88	406.88	LDR	0.0	LOT 49 FIDDYMENT RANCH PH 2 VILLAGE 16-A MOR CC-69
492-190-017-000	1	F	406.88	406.88	LDR	0.0	LOT 50 FIDDYMENT RANCH PH 2 VILLAGE 16-A MOR CC-69
492-190-018-000	1	F	406.88	406.88	LDR	0.0	LOT 51 FIDDYMENT RANCH PH 2 VILLAGE 16-A MOR CC-69
492-200-001-000	1	F	-	-		0.0	LOT 1 FIDDYMENT RANCH PH 2 VILL 16-B MOR CC-93
492-200-002-000	1	F	-	-		0.0	LOT 2 FIDDYMENT RANCH PH 2 VILL 16-B MOR CC-93
492-200-003-000	1	F	406.88	406.88	LDR	0.0	LOT 3 FIDDYMENT RANCH PH 2 VILL 16-B MOR CC-93
492-200-004-000	1	F	-	-		0.0	LOT 4 FIDDYMENT RANCH PH 2 VILL 16-B MOR CC-93
492-200-005-000	1	F	-	-		0.0	LOT 5 FIDDYMENT RANCH PH 2 VILL 16-B MOR CC-93
492-200-006-000	1	F	-	-		0.0	LOT 6 FIDDYMENT RANCH PH 2 VILL 16-B MOR CC-93
492-200-007-000	1	F	-	-		0.0	LOT 7 FIDDYMENT RANCH PH 2 VILL 16-B MOR CC-93
492-200-008-000	1	F	-	-		0.0	LOT 8 FIDDYMENT RANCH PH 2 VILL 16-B MOR CC-93
492-200-009-000	1	F	-	-		0.0	LOT 37 FIDDYMENT RANCH PH 2 VILL 16-B MOR CC-93
492-200-010-000	1	F	-	-		0.0	LOT 38 FIDDYMENT RANCH PH 2 VILL 16-B MOR CC-93
492-200-011-000	1	F	406.88	406.88	LDR	0.0	LOT 39 FIDDYMENT RANCH PH 2 VILL 16-B MOR CC-93
492-200-012-000	1	F	406.88	406.88	LDR	0.0	LOT 40 FIDDYMENT RANCH PH 2 VILL 16-B MOR CC-93
492-200-013-000	1	F	406.88	406.88	LDR	0.0	LOT 41 FIDDYMENT RANCH PH 2 VILL 16-B MOR CC-93
492-200-014-000	1	F	406.88	406.88	LDR	0.0	LOT 42 FIDDYMENT RANCH PH 2 VILL 16-B MOR CC-93
492-200-015-000	1	F	406.88	406.88	LDR	0.0	LOT 43 FIDDYMENT RANCH PH 2 VILL 16-B MOR CC-93
492-200-016-000	1	F	406.88	406.88	LDR	0.0	LOT 44 FIDDYMENT RANCH PH 2 VILL 16-B MOR CC-93
492-200-017-000	1	F	406.88	406.88	LDR	0.0	LOT 45 FIDDYMENT RANCH PH 2 VILL 16-B MOR CC-93
492-200-018-000	1	F	406.88	406.88	LDR	0.0	LOT 46 FIDDYMENT RANCH PH 2 VILL 16-B MOR CC-93
492-200-019-000	1	F	-	-		0.0	LOT 47 FIDDYMENT RANCH PH 2 VILL 16-B MOR CC-93
492-200-020-000	1	F	-	-		0.0	LOT 48 FIDDYMENT RANCH PH 2 VILL 16-B MOR CC-93
492-200-021-000	1	F	-	-		0.0	LT A PUBLIC UTILITY ESMTFIDDYMENT RCH # 2 VIL16-B
492-210-001-000	1	F	-	-		0.0	LOT 9 FIDDYMENT RANCH PH 2 VILL 16-B MOR CC-93
492-210-002-000	1	F	-	-		0.0	LOT 10 FIDDYMENT RANCH PH 2 VILL 16-B MOR CC-93

City of Roseville
Community Facilities District No. 3 (Municipal Services)
Fiscal Year 2016/17 Tax Roll

ASSESSOR PARCEL NUMBER	ANNEXATION RATE AREA	ANNEX NO.	TOTAL CHARGE	MAXIMUM TAX	LAND USE	TAX ACRES	LEGAL DESC
492-210-003-000	1	F	-	-		0.0	LOT 11 FIDDYMENT RANCH PH 2 VILL 16-B MOR CC-93
492-210-004-000	1	F	-	-		0.0	LOT 12 FIDDYMENT RANCH PH 2 VILL 16-B MOR CC-93
492-210-005-000	1	F	-	-		0.0	LOT 13 FIDDYMENT RANCH PH 2 VILL 16-B MOR CC-93
492-210-006-000	1	F	-	-		0.0	LOT 14 FIDDYMENT RANCH PH 2 VILL 16-B MOR CC-93
492-210-007-000	1	F	-	-		0.0	LOT 15 FIDDYMENT RANCH PH 2 VILL 16-B MOR CC-93
492-210-008-000	1	F	-	-		0.0	LOT 16 FIDDYMENT RANCH PH 2 VILL 16-B MOR CC-93
492-210-009-000	1	F	-	-		0.0	LOT 17 FIDDYMENT RANCH PH 2 VILL 16-B MOR CC-93
492-210-010-000	1	F	-	-		0.0	LOT 18 FIDDYMENT RANCH PH 2 VILL 16-B MOR CC-93
492-210-011-000	1	F	-	-		0.0	LOT 19 FIDDYMENT RANCH PH 2 VILL 16-B MOR CC-93
492-210-012-000	1	F	-	-		0.0	LOT 20 FIDDYMENT RANCH PH 2 VILL 16-B MOR CC-93
492-210-013-000	1	F	-	-		0.0	LOT 21 FIDDYMENT RANCH PH 2 VILL 16-B MOR CC-93
492-210-014-000	1	F	-	-		0.0	LOT 22 FIDDYMENT RANCH PH 2 VILL 16-B MOR CC-93
492-210-015-000	1	F	-	-		0.0	LOT 23 FIDDYMENT RANCH PH 2 VILL 16-B MOR CC-93
492-210-016-000	1	F	-	-		0.0	LOT 24 FIDDYMENT RANCH PH 2 VILL 16-B MOR CC-93
492-210-017-000	1	F	-	-		0.0	LOT 25 FIDDYMENT RANCH PH 2 VILL 16-B MOR CC-93
492-210-018-000	1	F	-	-		0.0	LOT 26 FIDDYMENT RANCH PH 2 VILL 16-B MOR CC-93
492-210-019-000	1	F	-	-		0.0	LOT 27 FIDDYMENT RANCH PH 2 VILL 16-B MOR CC-93
492-210-020-000	1	F	-	-		0.0	LOT 28 FIDDYMENT RANCH PH 2 VILL 16-B MOR CC-93
492-210-021-000	1	F	-	-		0.0	LOT 29 FIDDYMENT RANCH PH 2 VILL 16-B MOR CC-93
492-210-022-000	1	F	-	-		0.0	LOT 30 FIDDYMENT RANCH PH 2 VILL 16-B MOR CC-93
492-210-023-000	1	F	-	-		0.0	LOT 31 FIDDYMENT RANCH PH 2 VILL 16-B MOR CC-93
492-210-024-000	1	F	-	-		0.0	LOT 32 FIDDYMENT RANCH PH 2 VILL 16-B MOR CC-93
492-210-025-000	1	F	-	-		0.0	LOT 33 FIDDYMENT RANCH PH 2 VILL 16-B MOR CC-93
492-210-026-000	1	F	-	-		0.0	LOT 34 FIDDYMENT RANCH PH 2 VILL 16-B MOR CC-93
492-210-027-000	1	F	-	-		0.0	LOT 35 FIDDYMENT RANCH PH 2 VILL 16-B MOR CC-93
492-210-028-000	1	F	-	-		0.0	LOT 36 FIDDYMENT RANCH PH 2 VILL 16-B MOR CC-93
492-220-001-000	1	F	406.88	406.88	LDR	0.0	LOT 61 FIDDYMENT RANCH PH 2 VILL F-9-A2 MOR DD-30
492-220-002-000	1	F	406.88	406.88	LDR	0.0	LOT 62 FIDDYMENT RANCH PH 2 VILL F-9-A2 MOR DD-30
492-220-003-000	1	F	406.88	406.88	LDR	0.0	LOT 63 FIDDYMENT RANCH PH 2 VILL F-9-A2 MOR DD-30
492-220-004-000		F	-	-	LDR	0.0	LOT 64 FIDDYMENT RANCH PH 2 VILL F-9-A2 MOR DD-30
492-220-005-000	1	F	406.88	406.88	LDR	0.0	LOT 65 FIDDYMENT RANCH PH 2 VILL F-9-A2 MOR DD-30
492-220-006-000	1	F	406.88	406.88	LDR	0.0	LOT 66 FIDDYMENT RANCH PH 2 VILL F-9-A2 MOR DD-30
492-220-007-000		F	-	-	LDR	0.0	LOT 67 FIDDYMENT RANCH PH 2 VILL F-9-A2 MOR DD-30
492-220-008-000		F	-	-	LDR	0.0	LOT 68 FIDDYMENT RANCH PH 2 VILL F-9-A2 MOR DD-30
492-220-009-000		F	-	-	LDR	0.0	LOT 69 FIDDYMENT RANCH PH 2 VILL F-9-A2 MOR DD-30
492-220-010-000		F	-	-	LDR	0.0	LOT 70 FIDDYMENT RANCH PH 2 VILL F-9-A2 MOR DD-30

**City of Roseville
Community Facilities District No. 3 (Municipal Services)
Fiscal Year 2016/17 Tax Roll**

ASSESSOR PARCEL NUMBER	ANNEXATION RATE AREA	ANNEX NO.	TOTAL CHARGE	MAXIMUM TAX	LAND USE	TAX ACRES	LEGAL DESC
492-220-011-000		F	-	-	LDR	0.0	LOT 71 FIDDYMENT RANCH PH 2 VILL F-9-A2 MOR DD-30
492-220-012-000		F	-	-	LDR	0.0	LOT 72 FIDDYMENT RANCH PH 2 VILL F-9-A2 MOR DD-30
492-220-013-000		F	-	-	LDR	0.0	LOT 73 FIDDYMENT RANCH PH 2 VILL F-9-A2 MOR DD-30
492-220-014-000		F	-	-	LDR	0.0	LOT 74 FIDDYMENT RANCH PH 2 VILL F-9-A2 MOR DD-30
492-220-015-000		F	-	-	LDR	0.0	LOT 75 FIDDYMENT RANCH PH 2 VILL F-9-A2 MOR DD-30
492-220-016-000		F	-	-	LDR	0.0	LOT 76 FIDDYMENT RANCH PH 2 VILL F-9-A2 MOR DD-30
492-220-017-000		F	-	-	LDR	0.0	LOT 77 FIDDYMENT RANCH PH 2 VILL F-9-A2 MOR DD-30
492-220-018-000	1	F	406.88	406.88	LDR	0.0	LOT 78 FIDDYMENT RANCH PH 2 VILL F-9-A2 MOR DD-30
492-220-019-000	1	F	406.88	406.88	LDR	0.0	LOT 79 FIDDYMENT RANCH PH 2 VILL F-9-A2 MOR DD-30
492-220-020-000	1	F	406.88	406.88	LDR	0.0	LOT 80 FIDDYMENT RANCH PH 2 VILL F-9-A2 MOR DD-30
492-220-021-000	1	F	406.88	406.88	LDR	0.0	LOT 81 FIDDYMENT RANCH PH 2 VILL F-9-A2 MOR DD-30
492-220-022-000	1	F	406.88	406.88	LDR	0.0	LOT 82 FIDDYMENT RANCH PH 2 VILL F-9-A2 MOR DD-30
492-220-023-000		F	-	-	LDR	0.0	LOT 83 FIDDYMENT RANCH PH 2 VILL F-9-A2 MOR DD-30
492-220-024-000		F	-	-	LDR	0.0	LOT 84 FIDDYMENT RANCH PH 2 VILL F-9-A2 MOR DD-30
492-220-025-000		F	-	-	LDR	0.0	LOT 85 FIDDYMENT RANCH PH 2 VILL F-9-A2 MOR DD-30
492-220-026-000		F	-	-	LDR	0.0	LOT 86 FIDDYMENT RANCH PH 2 VILL F-9-A2 MOR DD-30
492-220-027-000		F	-	-	LDR	0.0	LOT 87 FIDDYMENT RANCH PH 2 VILL F-9-A2 MOR DD-30
492-220-028-000		F	-	-	LDR	0.0	LOT 88 FIDDYMENT RANCH PH 2 VILL F-9-A2 MOR DD-30
492-220-029-000		F	-	-	LDR	0.0	LOT 89 FIDDYMENT RANCH PH 2 VILL F-9-A2 MOR DD-30
492-220-030-000		F	-	-	LDR	0.0	LOT 90 FIDDYMENT RANCH PH 2 VILL F-9-A2 MOR DD-30
492-220-031-000		F	-	-	LDR	0.0	LOT 91 FIDDYMENT RANCH PH 2 VILL F-9-A2 MOR DD-30
492-220-032-000		F	-	-	LDR	0.0	LOT 92 FIDDYMENT RANCH PH 2 VILL F-9-A2 MOR DD-30
492-220-033-000		F	-	-	LDR	0.0	LOT 93 FIDDYMENT RANCH PH 2 VILL F-9-A2 MOR DD-30
492-220-034-000		F	-	-	LDR	0.0	LOT 94 FIDDYMENT RANCH PH 2 VILL F-9-A2 MOR DD-30
492-220-035-000		F	-	-	LDR	0.0	LOT 95 FIDDYMENT RANCH PH 2 VILL F-9-A2 MOR DD-30
492-220-036-000		F	-	-	LDR	0.0	LOT 96 FIDDYMENT RANCH PH 2 VILL F-9-A2 MOR DD-30
492-220-037-000		F	-	-	LDR	0.0	LOT 97 FIDDYMENT RANCH PH 2 VILL F-9-A2 MOR DD-30
492-220-038-000		F	-	-	LDR	0.0	LOT 98 FIDDYMENT RANCH PH 2 VILL F-9-A2 MOR DD-30
492-220-039-000		F	-	-	LDR	0.0	LOT 99 FIDDYMENT RANCH PH 2 VILL F-9-A2 MOR DD-30
492-220-040-000		F	-	-	LDR	0.0	LOT 100 FIDDYMENT RANCH PH 2 VILL F-9-A2 MOR DD-30
492-220-041-000		F	-	-	LDR	0.0	LOT 101 FIDDYMENT RANCH PH 2 VILL F-9-A2 MOR DD-30
492-220-042-000		F	-	-	LDR	0.0	LOT 102 FIDDYMENT RANCH PH 2 VILL F-9-A2 MOR DD-30
492-220-043-000		F	-	-	LDR	0.0	LOT 103 FIDDYMENT RANCH PH 2 VILL F-9-A2 MOR DD-30
492-220-044-000		F	-	-	LDR	0.0	LOT 104 FIDDYMENT RANCH PH 2 VILL F-9-A2 MOR DD-30
492-220-045-000		F	-	-	LDR	0.0	LOT 105 FIDDYMENT RANCH PH 2 VILL F-9-A2 MOR DD-30
492-220-046-000		F	-	-	LDR	0.0	LOT 106 FIDDYMENT RANCH PH 2 VILL F-9-A2 MOR DD-30

City of Roseville
Community Facilities District No. 3 (Municipal Services)
Fiscal Year 2016/17 Tax Roll

ASSESSOR PARCEL NUMBER	ANNEXATION RATE AREA	ANNEX NO.	TOTAL CHARGE	MAXIMUM TAX	LAND USE	TAX ACRES	LEGAL DESC
492-220-047-000		F	-	-	LDR	0.0	LOT 107 FIDDYMENT RANCH PH 2 VILL F-9-A2 MOR DD-30
492-220-048-000		F	-	-	LDR	0.0	LOT 108 FIDDYMENT RANCH PH 2 VILL F-9-A2 MOR DD-30
492-220-049-000		F	-	-	LDR	0.0	LOT 109 FIDDYMENT RANCH PH 2 VILL F-9-A2 MOR DD-30
492-220-050-000		F	-	-	LDR	0.0	LOT 110 FIDDYMENT RANCH PH 2 VILL F-9-A2 MOR DD-30
492-220-051-000		F	-	-	LDR	0.0	LOT 111 FIDDYMENT RANCH PH 2 VILL F-9-A2 MOR DD-30
492-220-052-000		F	-	-	LDR	0.0	LOT 112 FIDDYMENT RANCH PH 2 VILL F-9-A2 MOR DD-30
492-220-053-000		F	-	-	LDR	0.0	LOT 113 FIDDYMENT RANCH PH 2 VILL F-9-A2 MOR DD-30
492-220-054-000		F	-	-	LDR	0.0	LOT 114 FIDDYMENT RANCH PH 2 VILL F-9-A2 MOR DD-30
492-220-055-000		F	-	-	LDR	0.0	LOT 115 FIDDYMENT RANCH PH 2 VILL F-9-A2 MOR DD-30
492-220-056-000		F	-	-	LDR	0.0	LOT 116 FIDDYMENT RANCH PH 2 VILL F-9-A2 MOR DD-30
492-220-057-000		F	-	-	LDR	0.0	LOT 117 FIDDYMENT RANCH PH 2 VILL F-9-A2 MOR DD-30
492-220-058-000		F	-	-	LDR	0.0	LOT 118 FIDDYMENT RANCH PH 2 VILL F-9-A2 MOR DD-30
492-220-059-000		F	-	-	LDR	0.0	LOT 119 FIDDYMENT RANCH PH 2 VILL F-9-A2 MOR DD-30
492-220-060-000		F	-	-	LDR	0.0	LOT 120 FIDDYMENT RANCH PH 2 VILL F-9-A2 MOR DD-30
492-220-061-000		F	-	-	LDR	0.0	LOT 121 FIDDYMENT RANCH PH 2 VILL F-9-A2 MOR DD-30
492-230-001-000		F	-	-	LDR	0.0	LOT 95 FIDDYMENT RANCH PH 2 VILL F-19-A2 MOR DD-31
492-230-002-000		F	-	-	LDR	0.0	LOT 96 FIDDYMENT RANCH PH 2 VILL F-19-A2 MOR DD-31
492-230-003-000		F	-	-	LDR	0.0	LOT 97 FIDDYMENT RANCH PH 2 VILL F-19-A2 MOR DD-31
492-230-004-000		F	-	-	LDR	0.0	LOT133 FIDDYMENT RANCH PH 2 VILL F-19-A2 MOR DD-31
492-230-005-000		F	-	-	LDR	0.0	LOT134 FIDDYMENT RANCH PH 2 VILL F-19-A2 MOR DD-31
492-230-006-000		F	-	-	LDR	0.0	LOT135 FIDDYMENT RANCH PH 2 VILL F-19-A2 MOR DD-31
492-230-007-000		F	-	-	LDR	0.0	LOT 136 FIDDYMENT RANCH PH 2 VILL F-19-A2 MOR DD-3
492-230-008-000		F	-	-	LDR	0.0	LOT137 FIDDYMENT RANCH PH 2 VILL F-19-A2 MOR DD-31
492-230-009-000		F	-	-	LDR	0.0	LOT138 FIDDYMENT RANCH PH 2 VILL F-19-A2 MOR DD-31
492-230-010-000		F	-	-	LDR	0.0	LOT139 FIDDYMENT RANCH PH 2 VILL F-19-A2 MOR DD-31
492-230-011-000		F	-	-	LDR	0.0	LOT140 FIDDYMENT RANCH PH 2 VILL F-19-A2 MOR DD-31
492-230-012-000		F	-	-	LDR	0.0	LOT141 FIDDYMENT RANCH PH 2 VILL F-19-A2 MOR DD-31
492-230-013-000		F	-	-	LDR	0.0	LOT142 FIDDYMENT RANCH PH 2 VILL F-19-A2 MOR DD-31
492-230-014-000		F	-	-	LDR	0.0	LOT143 FIDDYMENT RANCH PH 2 VILL F-19-A2 MOR DD-31
492-230-015-000		F	-	-	LDR	0.0	LOT144 FIDDYMENT RANCH PH 2 VILL F-19-A2 MOR DD-31
492-230-016-000		F	-	-	LDR	0.0	LOT145 FIDDYMENT RANCH PH 2 VILL F-19-A2 MOR DD-31
492-230-017-000		F	-	-	LDR	0.0	LOT146 FIDDYMENT RANCH PH 2 VILL F-19-A2 MOR DD-31
492-230-018-000		F	-	-	LDR	0.0	LOT147 FIDDYMENT RANCH PH 2 VILL F-19-A2 MOR DD-31
492-230-019-000		F	-	-	LDR	0.0	LOT148 FIDDYMENT RANCH PH 2 VILL F-19-A2 MOR DD-31
492-230-020-000		F	-	-	LDR	0.0	LOT149 FIDDYMENT RANCH PH 2 VILL F-19-A2 MOR DD-31
492-230-021-000	1	F	406.88	406.88	LDR	0.0	LOT150 FIDDYMENT RANCH PH 2 VILL F-19-A2 MOR DD-31

City of Roseville
Community Facilities District No. 3 (Municipal Services)
Fiscal Year 2016/17 Tax Roll

ASSESSOR PARCEL NUMBER	ANNEXATION RATE AREA	ANNEX NO.	TOTAL CHARGE	MAXIMUM TAX	LAND USE	TAX ACRES	LEGAL DESC
492-230-022-000	1	F	406.88	406.88	LDR	0.0	LOT151 FIDDYMENT RANCH PH 2 VILL F-19-A2 MOR DD-31
492-230-023-000		F	-	-	LDR	0.0	LOT152 FIDDYMENT RANCH PH 2 VILL F-19-A2 MOR DD-31
492-230-024-000		F	-	-	LDR	0.0	LOT153 FIDDYMENT RANCH PH 2 VILL F-19-A2 MOR DD-31
492-230-025-000		F	-	-	LDR	0.0	LOT154 FIDDYMENT RANCH PH 2 VILL F-19-A2 MOR DD-31
492-230-026-000		F	-	-	LDR	0.0	LOT155 FIDDYMENT RANCH PH 2 VILL F-19-A2 MOR DD-31
492-240-001-000		F	-	-	LDR	0.0	LOT 85 FIDDYMENT RANCH PH 2 VILL F-19-A2 MOR DD-31
492-240-002-000		F	-	-	LDR	0.0	LOT 86 FIDDYMENT RANCH PH 2 VILL F-19-A2 MOR DD-31
492-240-003-000		F	-	-	LDR	0.0	LOT 87 FIDDYMENT RANCH PH 2 VILL F-19-A2 MOR DD-31
492-240-004-000		F	-	-	LDR	0.0	LOT 88 FIDDYMENT RANCH PH 2 VILL F-19-A2 MOR DD-31
492-240-005-000		F	-	-	LDR	0.0	LOT 89 FIDDYMENT RANCH PH 2 VILL F-19-A2 MOR DD-31
492-240-006-000		F	-	-	LDR	0.0	LOT 90 FIDDYMENT RANCH PH 2 VILL F-19-A2 MOR DD-31
492-240-007-000		F	-	-	LDR	0.0	LOT 91 FIDDYMENT RANCH PH 2 VILL F-19-A2 MOR DD-31
492-240-008-000		F	-	-	LDR	0.0	LOT 92 FIDDYMENT RANCH PH 2 VILL F-19-A2 MOR DD-31
492-240-009-000		F	-	-	LDR	0.0	LOT 93 FIDDYMENT RANCH PH 2 VILL F-19-A2 MOR DD-31
492-240-010-000		F	-	-	LDR	0.0	LOT 94 FIDDYMENT RANCH PH 2 VILL F-19-A2 MOR DD-31
492-240-011-000		F	-	-	LDR	0.0	LOT 98 FIDDYMENT RANCH PH 2 VILL F-19-A2 MOR DD-31
492-240-012-000		F	-	-	LDR	0.0	LOT 99 FIDDYMENT RANCH PH 2 VILL F-19-A2 MOR DD-31
492-240-013-000		F	-	-	LDR	0.0	LOT100 FIDDYMENT RANCH PH 2 VILL F-19-A2 MOR DD-31
492-240-014-000		F	-	-	LDR	0.0	LOT101 FIDDYMENT RANCH PH 2 VILL F-19-A2 MOR DD-31
492-240-015-000		F	-	-	LDR	0.0	LOT102 FIDDYMENT RANCH PH 2 VILL F-19-A2 MOR DD-31
492-240-016-000		F	-	-	LDR	0.0	LOT103 FIDDYMENT RANCH PH 2 VILL F-19-A2 MOR DD-31
492-240-017-000		F	-	-	LDR	0.0	LOT104 FIDDYMENT RANCH PH 2 VILL F-19-A2 MOR DD-31
492-240-018-000		F	-	-	LDR	0.0	LOT105 FIDDYMENT RANCH PH 2 VILL F-19-A2 MOR DD-31
492-240-019-000		F	-	-	LDR	0.0	LOT106 FIDDYMENT RANCH PH 2 VILL F-19-A2 MOR DD-31
492-240-020-000		F	-	-	LDR	0.0	LOT107 FIDDYMENT RANCH PH 2 VILL F-19-A2 MOR DD-31
492-240-021-000		F	-	-	LDR	0.0	LOT108 FIDDYMENT RANCH PH 2 VILL F-19-A2 MOR DD-31
492-240-022-000		F	-	-	LDR	0.0	LOT109 FIDDYMENT RANCH PH 2 VILL F-19-A2 MOR DD-31
492-240-023-000	1	F	406.88	406.88	LDR	0.0	LOT110 FIDDYMENT RANCH PH 2 VILL F-19-A2 MOR DD-31
492-240-024-000	1	F	406.88	406.88	LDR	0.0	LOT111 FIDDYMENT RANCH PH 2 VILL F-19-A2 MOR DD-31
492-240-025-000	1	F	406.88	406.88	LDR	0.0	LOT112 FIDDYMENT RANCH PH 2 VILL F-19-A2 MOR DD-31
492-240-026-000	1	F	406.88	406.88	LDR	0.0	LOT113 FIDDYMENT RANCH PH 2 VILL F-19-A2 MOR DD-31
492-240-027-000	1	F	406.88	406.88	LDR	0.0	LOT114 FIDDYMENT RANCH PH 2 VILL F-19-A2 MOR DD-31
492-240-028-000	1	F	406.88	406.88	LDR	0.0	LOT115 FIDDYMENT RANCH PH 2 VILL F-19-A2 MOR DD-31
492-240-029-000	1	F	406.88	406.88	LDR	0.0	LOT116 FIDDYMENT RANCH PH 2 VILL F-19-A2 MOR DD-31
492-240-030-000		F	-	-	LDR	0.0	LOT117 FIDDYMENT RANCH PH 2 VILL F-19-A2 MOR DD-31
492-240-031-000		F	-	-	LDR	0.0	LOT118 FIDDYMENT RANCH PH 2 VILL F-19-A2 MOR DD-31

City of Roseville
Community Facilities District No. 3 (Municipal Services)
Fiscal Year 2016/17 Tax Roll

ASSESSOR PARCEL NUMBER	ANNEXATION RATE AREA	ANNEX NO.	TOTAL CHARGE	MAXIMUM TAX	LAND USE	TAX ACRES	LEGAL DESC
492-240-032-000		F	-	-	LDR	0.0	LOT119 FIDDYMENT RANCH PH 2 VILL F-19-A2 MOR DD-31
492-240-033-000	1	F	406.88	406.88	LDR	0.0	LOT120 FIDDYMENT RANCH PH 2 VILL F-19-A2 MOR DD-31
492-240-034-000	1	F	406.88	406.88	LDR	0.0	LOT121 FIDDYMENT RANCH PH 2 VILL F-19-A2 MOR DD-31
492-240-035-000	1	F	406.88	406.88	LDR	0.0	LOT122 FIDDYMENT RANCH PH 2 VILL F-19-A2 MOR DD-31
492-240-036-000		F	-	-	LDR	0.0	LOT123 FIDDYMENT RANCH PH 2 VILL F-19-A2 MOR DD-31
492-240-037-000		F	-	-	LDR	0.0	LOT124 FIDDYMENT RANCH PH 2 VILL F-19-A2 MOR DD-31
492-240-038-000		F	-	-	LDR	0.0	LOT125 FIDDYMENT RANCH PH 2 VILL F-19-A2 MOR DD-31
492-240-039-000		F	-	-	LDR	0.0	LOT126 FIDDYMENT RANCH PH 2 VILL F-19-A2 MOR DD-31
492-240-040-000		F	-	-	LDR	0.0	LOT127 FIDDYMENT RANCH PH 2 VILL F-19-A2 MOR DD-31
492-240-041-000		F	-	-	LDR	0.0	LOT128 FIDDYMENT RANCH PH 2 VILL F-19-A2 MOR DD-31
492-240-042-000		F	-	-	LDR	0.0	LOT129 FIDDYMENT RANCH PH 2 VILL F-19-A2 MOR DD-31
492-240-043-000		F	-	-	LDR	0.0	LOT130 FIDDYMENT RANCH PH 2 VILL F-19-A2 MOR DD-31
492-240-044-000		F	-	-	LDR	0.0	LOT131 FIDDYMENT RANCH PH 2 VILL F-19-A2 MOR DD-31
492-240-045-000		F	-	-	LDR	0.0	LOT132 FIDDYMENT RANCH PH 2 VILL F-19-A2 MOR DD-31
492-250-001-000		F	-	-	LDR	0.0	LOT 87 FIDDYMENT RANCH PH 2 VILL F-19-B2 MOR DD-32
492-250-002-000		F	-	-	LDR	0.0	LOT 88 FIDDYMENT RANCH PH 2 VILL F-19-B2 MOR DD-32
492-250-003-000		F	-	-	LDR	0.0	LOT 89 FIDDYMENT RANCH PH 2 VILL F-19-B2 MOR DD-32
492-250-004-000		F	-	-	LDR	0.0	LOT 90 FIDDYMENT RANCH PH 2 VILL F-19-B2 MOR DD-32
492-250-005-000		F	-	-	LDR	0.0	LOT 91 FIDDYMENT RANCH PH 2 VILL F-19-B2 MOR DD-32
492-250-006-000		F	-	-	LDR	0.0	LOT 92 FIDDYMENT RANCH PH 2 VILL F-19-B2 MOR DD-32
492-250-007-000		F	-	-	LDR	0.0	LOT 93 FIDDYMENT RANCH PH 2 VILL F-19-B2 MOR DD-32
492-250-008-000		F	-	-	LDR	0.0	LOT 94 FIDDYMENT RANCH PH 2 VILL F-19-B2 MOR DD-32
492-250-009-000		F	-	-	LDR	0.0	LOT 95 FIDDYMENT RANCH PH 2 VILL F-19-B2 MOR DD-32
492-250-010-000		F	-	-	LDR	0.0	LOT 96 FIDDYMENT RANCH PH 2 VILL F-19-B2 MOR DD-32
492-250-011-000		F	-	-	LDR	0.0	LOT 97 FIDDYMENT RANCH PH 2 VILL F-19-B2 MOR DD-32
492-250-012-000	1	F	406.88	406.88	LDR	0.0	LOT 98 FIDDYMENT RANCH PH 2 VILL F-19-B2 MOR DD-32
492-250-013-000		F	-	-	LDR	0.0	LOT 99 FIDDYMENT RANCH PH 2 VILL F-19-B2 MOR DD-32
492-250-014-000		F	-	-	LDR	0.0	LT 100 FIDDYMENT RANCH PH 2 VILL F-19-B2 MOR DD-32
492-250-015-000		F	-	-	LDR	0.0	LT 101 FIDDYMENT RANCH PH 2 VILL F-19-B2 MOR DD-32
492-250-016-000		F	-	-	LDR	0.0	LT 102 FIDDYMENT RANCH PH 2 VILL F-19-B2 MOR DD-32
492-250-017-000		F	-	-	LDR	0.0	LT 103 FIDDYMENT RANCH PH 2 VILL F-19-B2 MOR DD-32
492-250-018-000		F	-	-	LDR	0.0	LT 104 FIDDYMENT RANCH PH 2 VILL F-19-B2 MOR DD-32
492-250-019-000		F	-	-	LDR	0.0	LT 105 FIDDYMENT RANCH PH 2 VILL F-19-B2 MOR DD-32
492-250-020-000		F	-	-	LDR	0.0	LT 106 FIDDYMENT RANCH PH 2 VILL F-19-B2 MOR DD-32
492-250-021-000		F	-	-	LDR	0.0	LT 107 FIDDYMENT RANCH PH 2 VILL F-19-B2 MOR DD-32
492-250-022-000		F	-	-	LDR	0.0	LT 108 FIDDYMENT RANCH PH 2 VILL F-19-B2 MOR DD-32

City of Roseville
Community Facilities District No. 3 (Municipal Services)
Fiscal Year 2016/17 Tax Roll

ASSESSOR PARCEL NUMBER	ANNEXATION RATE AREA	ANNEX NO.	TOTAL CHARGE	MAXIMUM TAX	LAND USE	TAX ACRES	LEGAL DESC
492-250-023-000		F	-	-	LDR	0.0	LT 109 FIDDYMENT RANCH PH 2 VILL F-19-B2 MOR DD-32
492-250-024-000		F	-	-	LDR	0.0	LT 110 FIDDYMENT RANCH PH 2 VILL F-19-B2 MOR DD-32
492-250-025-000	1	F	406.88	406.88	LDR	0.0	LT 111 FIDDYMENT RANCH PH 2 VILL F-19-B2 MOR DD-32
492-250-026-000	1	F	406.88	406.88	LDR	0.0	LT 112 FIDDYMENT RANCH PH 2 VILL F-19-B2 MOR DD-32
492-250-027-000	1	F	406.88	406.88	LDR	0.0	LT 113 FIDDYMENT RANCH PH 2 VILL F-19-B2 MOR DD-32
492-250-028-000	1	F	406.88	406.88	LDR	0.0	LT 114 FIDDYMENT RANCH PH 2 VILL F-19-B2 MOR DD-32
492-250-029-000	1	F	406.88	406.88	LDR	0.0	LT 115 FIDDYMENT RANCH PH 2 VILL F-19-B2 MOR DD-32
492-250-030-000	1	F	406.88	406.88	LDR	0.0	LT 116 FIDDYMENT RANCH PH 2 VILL F-19-B2 MOR DD-32
492-250-031-000	1	F	406.88	406.88	LDR	0.0	LT 117 FIDDYMENT RANCH PH 2 VILL F-19-B2 MOR DD-32
492-250-032-000	1	F	406.88	406.88	LDR	0.0	LT 118 FIDDYMENT RANCH PH 2 VILL F-19-B2 MOR DD-32
492-250-033-000	1	F	406.88	406.88	LDR	0.0	LT 119 FIDDYMENT RANCH PH 2 VILL F-19-B2 MOR DD-32
492-250-034-000	1	F	406.88	406.88	LDR	0.0	LT 120 FIDDYMENT RANCH PH 2 VILL F-19-B2 MOR DD-32
492-250-035-000	1	F	406.88	406.88	LDR	0.0	LT 121 FIDDYMENT RANCH PH 2 VILL F-19-B2 MOR DD-32
492-250-036-000	1	F	406.88	406.88	LDR	0.0	LT 122 FIDDYMENT RANCH PH 2 VILL F-19-B2 MOR DD-32
492-250-037-000	1	F	406.88	406.88	LDR	0.0	LT 123 FIDDYMENT RANCH PH 2 VILL F-19-B2 MOR DD-32
492-250-038-000	1	F	406.88	406.88	LDR	0.0	LT 124 FIDDYMENT RANCH PH 2 VILL F-19-B2 MOR DD-32
492-250-039-000	1	F	406.88	406.88	LDR	0.0	LT 125 FIDDYMENT RANCH PH 2 VILL F-19-B2 MOR DD-32
492-250-040-000		F	-	-	LDR	0.0	LT 126 FIDDYMENT RANCH PH 2 VILL F-19-B2 MOR DD-32
492-250-041-000		F	-	-	LDR	0.0	LT 127 FIDDYMENT RANCH PH 2 VILL F-19-B2 MOR DD-32
492-250-042-000		F	-	-	LDR	0.0	LT 128 FIDDYMENT RANCH PH 2 VILL F-19-B2 MOR DD-32
492-250-043-000		F	-	-	LDR	0.0	LT 129 FIDDYMENT RANCH PH 2 VILL F-19-B2 MOR DD-32
492-250-044-000		F	-	-	LDR	0.0	LT 130 FIDDYMENT RANCH PH 2 VILL F-19-B2 MOR DD-32
492-250-045-000		F	-	-	LDR	0.0	LT 131 FIDDYMENT RANCH PH 2 VILL F-19-B2 MOR DD-32
492-250-046-000		F	-	-	LDR	0.0	LT 132 FIDDYMENT RANCH PH 2 VILL F-19-B2 MOR DD-32
492-250-047-000		F	-	-	LDR	0.0	LT 133 FIDDYMENT RANCH PH 2 VILL F-19-B2 MOR DD-32
492-250-048-000		F	-	-	LDR	0.0	LT 134 FIDDYMENT RANCH PH 2 VILL F-19-B2 MOR DD-32
492-250-049-000		F	-	-	LDR	0.0	LT 135 FIDDYMENT RANCH PH 2 VILL F-19-B2 MOR DD-32
492-250-050-000		F	-	-	LDR	0.0	LT 136 FIDDYMENT RANCH PH 2 VILL F-19-B2 MOR DD-32
492-250-051-000		F	-	-	LDR	0.0	LT 137 FIDDYMENT RANCH PH 2 VILL F-19-B2 MOR DD-32
492-250-052-000		F	-	-	LDR	0.0	LT 138 FIDDYMENT RANCH PH 2 VILL F-19-B2 MOR DD-32
492-250-053-000	1	F	406.88	406.88	LDR	0.0	LT 139 FIDDYMENT RANCH PH 2 VILL F-19-B2 MOR DD-32
492-250-054-000	1	F	406.88	406.88	LDR	0.0	LT 140 FIDDYMENT RANCH PH 2 VILL F-19-B2 MOR DD-32
492-250-055-000	1	F	406.88	406.88	LDR	0.0	LT 141 FIDDYMENT RANCH PH 2 VILL F-19-B2 MOR DD-32
492-250-056-000	1	F	406.88	406.88	LDR	0.0	LT 142 FIDDYMENT RANCH PH 2 VILL F-19-B2 MOR DD-32
492-250-057-000		F	-	-	LDR	0.0	LT 143 FIDDYMENT RANCH PH 2 VILL F-19-B2 MOR DD-32
492-260-001-000	1	F	406.88	406.88	LDR	0.0	LOT 1 FIDDYMENT RANCH PH 2 VIL F-9-A1 MOR DD-43

City of Roseville
Community Facilities District No. 3 (Municipal Services)
Fiscal Year 2016/17 Tax Roll

ASSESSOR PARCEL NUMBER	ANNEXATION RATE AREA	ANNEX NO.	TOTAL CHARGE	MAXIMUM TAX	LAND USE	TAX ACRES	LEGAL DESC
492-260-002-000	1	F	406.88	406.88	LDR	0.0	LOT 2 FIDDYMENT RANCH PH 2 VIL F-9-A1 MOR DD-43
492-260-003-000	1	F	406.88	406.88	LDR	0.0	LOT 3 FIDDYMENT RANCH PH 2 VIL F-9-A1 MOR DD-43
492-260-004-000	1	F	406.88	406.88	LDR	0.0	LOT 4 FIDDYMENT RANCH PH 2 VIL F-9-A1 MOR DD-43
492-260-005-000		F	-	-	LDR	0.0	LOT 5 FIDDYMENT RANCH PH 2 VIL F-9-A1 MOR DD-43
492-260-006-000		F	-	-	LDR	0.0	LOT 6 FIDDYMENT RANCH PH 2 VIL F-9-A1 MOR DD-43
492-260-007-000		F	-	-	LDR	0.0	LOT 7 FIDDYMENT RANCH PH 2 VIL F-9-A1 MOR DD-43
492-260-008-000	1	F	406.88	406.88	LDR	0.0	LOT 8 FIDDYMENT RANCH PH 2 VIL F-9-A1 MOR DD-43
492-260-009-000	1	F	406.88	406.88	LDR	0.0	LOT 9 FIDDYMENT RANCH PH 2 VIL F-9-A1 MOR DD-43
492-260-010-000		F	-	-	LDR	0.0	LOT 57 FIDDYMENT RANCH PH 2 VIL F-9-A1 MOR DD-43
492-260-011-000		F	-	-	LDR	0.0	LOT 58 FIDDYMENT RANCH PH 2 VIL F-9-A1 MOR DD-43
492-260-012-000		F	-	-	LDR	0.0	LOT 59 FIDDYMENT RANCH PH 2 VIL F-9-A1 MOR DD-43
492-260-013-000		F	-	-	LDR	0.0	LOT 60 FIDDYMENT RANCH PH 2 VIL F-9-A1 MOR DD-43
492-270-001-000	1	F	406.88	406.88	LDR	0.0	LOT 10 FIDDYMENT RANCH PH 2 VIL F-9-A1 MOR DD-43
492-270-002-000	1	F	406.88	406.88	LDR	0.0	LOT 11 FIDDYMENT RANCH PH 2 VIL F-9-A1 MOR DD-43
492-270-003-000	1	F	406.88	406.88	LDR	0.0	LOT 12 FIDDYMENT RANCH PH 2 VIL F-9-A1 MOR DD-43
492-270-004-000	1	F	406.88	406.88	LDR	0.0	LOT 13 FIDDYMENT RANCH PH 2 VIL F-9-A1 MOR DD-43
492-270-005-000	1	F	406.88	406.88	LDR	0.0	LOT 14 FIDDYMENT RANCH PH 2 VIL F-9-A1 MOR DD-43
492-270-006-000	1	F	406.88	406.88	LDR	0.0	LOT 15 FIDDYMENT RANCH PH 2 VIL F-9-A1 MOR DD-43
492-270-007-000	1	F	406.88	406.88	LDR	0.0	LOT 16 FIDDYMENT RANCH PH 2 VIL F-9-A1 MOR DD-43
492-270-008-000		F	-	-	LDR	0.0	LOT 17 FIDDYMENT RANCH PH 2 VIL F-9-A1 MOR DD-43
492-270-009-000	1	F	406.88	406.88	LDR	0.0	LOT 18 FIDDYMENT RANCH PH 2 VIL F-9-A1 MOR DD-43
492-270-010-000	1	F	406.88	406.88	LDR	0.0	LOT 19 FIDDYMENT RANCH PH 2 VIL F-9-A1 MOR DD-43
492-270-011-000	1	F	406.88	406.88	LDR	0.0	LOT 20 FIDDYMENT RANCH PH 2 VIL F-9-A1 MOR DD-43
492-270-012-000	1	F	406.88	406.88	LDR	0.0	LOT 21 FIDDYMENT RANCH PH 2 VIL F-9-A1 MOR DD-43
492-270-013-000		F	-	-	LDR	0.0	LOT 22 FIDDYMENT RANCH PH 2 VIL F-9-A1 MOR DD-43
492-270-014-000	1	F	406.88	406.88	LDR	0.0	LOT 23 FIDDYMENT RANCH PH 2 VIL F-9-A1 MOR DD-43
492-270-015-000	1	F	406.88	406.88	LDR	0.0	LOT 24 FIDDYMENT RANCH PH 2 VIL F-9-A1 MOR DD-43
492-270-016-000	1	F	406.88	406.88	LDR	0.0	LOT 25 FIDDYMENT RANCH PH 2 VIL F-9-A1 MOR DD-43
492-270-017-000	1	F	406.88	406.88	LDR	0.0	LOT 26 FIDDYMENT RANCH PH 2 VIL F-9-A1 MOR DD-43
492-270-018-000	1	F	406.88	406.88	LDR	0.0	LOT 27 FIDDYMENT RANCH PH 2 VIL F-9-A1 MOR DD-43
492-270-019-000	1	F	406.88	406.88	LDR	0.0	LOT 28 FIDDYMENT RANCH PH 2 VIL F-9-A1 MOR DD-43
492-270-020-000	1	F	406.88	406.88	LDR	0.0	LOT 29 FIDDYMENT RANCH PH 2 VIL F-9-A1 MOR DD-43
492-270-021-000		F	-	-	LDR	0.0	LOT 30 FIDDYMENT RANCH PH 2 VIL F-9-A1 MOR DD-43
492-270-022-000	1	F	406.88	406.88	LDR	0.0	LOT 31 FIDDYMENT RANCH PH 2 VIL F-9-A1 MOR DD-43
492-270-023-000		F	-	-	LDR	0.0	LOT 32 FIDDYMENT RANCH PH 2 VIL F-9-A1 MOR DD-43
492-270-024-000		F	-	-	LDR	0.0	LOT 33 FIDDYMENT RANCH PH 2 VIL F-9-A1 MOR DD-43

**City of Roseville
Community Facilities District No. 3 (Municipal Services)
Fiscal Year 2016/17 Tax Roll**

ASSESSOR PARCEL NUMBER	ANNEXATION RATE AREA	ANNEX NO.	TOTAL CHARGE	MAXIMUM TAX	LAND USE	TAX ACRES	LEGAL DESC
492-270-025-000		F	-	-	LDR	0.0	LOT 34 FIDDYMENT RANCH PH 2 VIL F-9-A1 MOR DD-43
492-270-026-000		F	-	-	LDR	0.0	LOT 35 FIDDYMENT RANCH PH 2 VIL F-9-A1 MOR DD-43
492-270-027-000		F	-	-	LDR	0.0	LOT 36 FIDDYMENT RANCH PH 2 VIL F-9-A1 MOR DD-43
492-270-028-000		F	-	-	LDR	0.0	LOT 37 FIDDYMENT RANCH PH 2 VIL F-9-A1 MOR DD-43
492-270-029-000		F	-	-	LDR	0.0	LOT 38 FIDDYMENT RANCH PH 2 VIL F-9-A1 MOR DD-43
492-270-030-000		F	-	-	LDR	0.0	LOT 39 FIDDYMENT RANCH PH 2 VIL F-9-A1 MOR DD-43
492-270-031-000		F	-	-	LDR	0.0	LOT 40 FIDDYMENT RANCH PH 2 VIL F-9-A1 MOR DD-43
492-270-032-000		F	-	-	LDR	0.0	LOT 41 FIDDYMENT RANCH PH 2 VIL F-9-A1 MOR DD-43
492-270-033-000		F	-	-	LDR	0.0	LOT 42 FIDDYMENT RANCH PH 2 VIL F-9-A1 MOR DD-43
492-270-034-000		F	-	-	LDR	0.0	LOT 43 FIDDYMENT RANCH PH 2 VIL F-9-A1 MOR DD-43
492-270-035-000		F	-	-	LDR	0.0	LOT 44 FIDDYMENT RANCH PH 2 VIL F-9-A1 MOR DD-43
492-270-036-000		F	-	-	LDR	0.0	LOT 45 FIDDYMENT RANCH PH 2 VIL F-9-A1 MOR DD-43
492-270-037-000		F	-	-	LDR	0.0	LOT 46 FIDDYMENT RANCH PH 2 VIL F-9-A1 MOR DD-43
492-270-038-000		F	-	-	LDR	0.0	LOT 47 FIDDYMENT RANCH PH 2 VIL F-9-A1 MOR DD-43
492-270-039-000		F	-	-	LDR	0.0	LOT 48 FIDDYMENT RANCH PH 2 VIL F-9-A1 MOR DD-43
492-270-040-000		F	-	-	LDR	0.0	LOT 49 FIDDYMENT RANCH PH 2 VIL F-9-A1 MOR DD-43
492-270-041-000		F	-	-	LDR	0.0	LOT 50 FIDDYMENT RANCH PH 2 VIL F-9-A1 MOR DD-43
492-270-042-000		F	-	-	LDR	0.0	LOT 51 FIDDYMENT RANCH PH 2 VIL F-9-A1 MOR DD-43
492-270-043-000		F	-	-	LDR	0.0	LOT 52 FIDDYMENT RANCH PH 2 VIL F-9-A1 MOR DD-43
492-270-044-000		F	-	-	LDR	0.0	LOT 53 FIDDYMENT RANCH PH 2 VIL F-9-A1 MOR DD-43
492-270-045-000		F	-	-	LDR	0.0	LOT 54 FIDDYMENT RANCH PH 2 VIL F-9-A1 MOR DD-43
492-270-046-000		F	-	-	LDR	0.0	LOT 55 FIDDYMENT RANCH PH 2 VIL F-9-A1 MOR DD-43
492-270-047-000		F	-	-	LDR	0.0	LOT 56 FIDDYMENT RANCH PH 2 VIL F-9-A1 MOR DD-43
493-010-002-000	1	8	86,825.26	86,825.27	HDR	17.8	17.8 AC LOT A PMOR 35-20 THE PRESERVE AT CREEKSIDE
494-010-001-000	1	F	406.88	406.88	LDR	0.0	LOT 1 WESTPARK VILLAGE 12 MOR BK BB PG 85
494-010-002-000	1	F	406.88	406.88	LDR	0.0	LOT 2 WESTPARK VILLAGE 12 MOR BK BB PG 85
494-010-003-000	1	F	406.88	406.88	LDR	0.0	LOT 3 WESTPARK VILLAGE 12 MOR BK BB PG 85
494-010-004-000	1	F	406.88	406.88	LDR	0.0	LOT 4 WESTPARK VILLAGE 12 MOR BK BB PG 85
494-010-005-000	1	F	406.88	406.88	LDR	0.0	LOT 5 WESTPARK VILLAGE 12 MOR BK BB PG 85
494-010-006-000	1	F	406.88	406.88	LDR	0.0	LOT 6 WESTPARK VILLAGE 12 MOR BK BB PG 85
494-010-007-000	1	F	406.88	406.88	LDR	0.0	LOT 7 WESTPARK VILLAGE 12 MOR BK BB PG 85
494-010-008-000	1	F	406.88	406.88	LDR	0.0	LOT 8 WESTPARK VILLAGE 12 MOR BK BB PG 85
494-010-009-000	1	F	406.88	406.88	LDR	0.0	LOT 9 WESTPARK VILLAGE 12 MOR BK BB PG 85
494-010-010-000	1	F	406.88	406.88	LDR	0.0	LOT 10 WESTPARK VILLAGE 12 MOR BK BB PG 85
494-010-011-000	1	F	406.88	406.88	LDR	0.0	LOT 11 WESTPARK VILLAGE 12 MOR BK BB PG 85
494-010-012-000	1	F	406.88	406.88	LDR	0.0	LOT 12 WESTPARK VILLAGE 12 MOR BK BB PG 85

City of Roseville
Community Facilities District No. 3 (Municipal Services)
Fiscal Year 2016/17 Tax Roll

ASSESSOR PARCEL NUMBER	ANNEXATION RATE AREA	ANNEX NO.	TOTAL CHARGE	MAXIMUM TAX	LAND USE	TAX ACRES	LEGAL DESC
494-010-013-000	1	F	406.88	406.88	LDR	0.0	LOT 13 WESTPARK VILLAGE 12 MOR BK BB PG 85
494-010-014-000	1	F	406.88	406.88	LDR	0.0	LOT 14 WESTPARK VILLAGE 12 MOR BK BB PG 85
494-010-015-000	1	F	406.88	406.88	LDR	0.0	LOT 62 WESTPARK VILLAGE 12 MOR BK BB PG 85
494-010-016-000	1	F	406.88	406.88	LDR	0.0	LOT 63 WESTPARK VILLAGE 12 MOR BK BB PG 85
494-010-017-000	1	F	406.88	406.88	LDR	0.0	LOT 64 WESTPARK VILLAGE 12 MOR BK BB PG 85
494-010-018-000	1	F	406.88	406.88	LDR	0.0	LOT 65 WESTPARK VILLAGE 12 MOR BK BB PG 85
494-010-019-000	1	F	406.88	406.88	LDR	0.0	LOT 66 WESTPARK VILLAGE 12 MOR BK BB PG 85
494-010-020-000	1	F	406.88	406.88	LDR	0.0	LOT 67 WESTPARK VILLAGE 12 MOR BK BB PG 85
494-010-021-000	1	F	406.88	406.88	LDR	0.0	LOT 68 WESTPARK VILLAGE 12 MOR BK BB PG 85
494-010-022-000	1	F	406.88	406.88	LDR	0.0	LOT 69 WESTPARK VILLAGE 12 MOR BK BB PG 85
494-010-023-000	1	F	406.88	406.88	LDR	0.0	LOT 70 WESTPARK VILLAGE 12 MOR BK BB PG 85
494-010-024-000	1	F	406.88	406.88	LDR	0.0	LOT 71 WESTPARK VILLAGE 12 MOR BK BB PG 85
494-010-025-000	1	F	406.88	406.88	LDR	0.0	LOT 72 WESTPARK VILLAGE 12 MOR BK BB PG 85
494-010-026-000	1	F	406.88	406.88	LDR	0.0	LOT 73 WESTPARK VILLAGE 12 MOR BK BB PG 85
494-010-027-000	1	F	406.88	406.88	LDR	0.0	LOT 74 WESTPARK VILLAGE 12 MOR BK BB PG 85
494-010-028-000	1	F	406.88	406.88	LDR	0.0	LOT 75 WESTPARK VILLAGE 12 MOR BK BB PG 85
494-010-029-000	1	F	406.88	406.88	LDR	0.0	LOT 76 WESTPARK VILLAGE 12 MOR BK BB PG 85
494-010-030-000	1	F	406.88	406.88	LDR	0.0	LOT 77 WESTPARK VILLAGE 12 MOR BK BB PG 85
494-010-031-000	1	F	406.88	406.88	LDR	0.0	LOT 78 WESTPARK VILLAGE 12 MOR BK BB PG 85
494-020-001-000	1	F	406.88	406.88	LDR	0.0	LOT 15 WESTPARK VILLAGE 12 MOR BK BB PG 85
494-020-002-000	1	F	406.88	406.88	LDR	0.0	LOT 16 WESTPARK VILLAGE 12 MOR BK BB PG 85
494-020-003-000	1	F	406.88	406.88	LDR	0.0	LOT 17 WESTPARK VILLAGE 12 MOR BK BB PG 85
494-020-004-000	1	F	406.88	406.88	LDR	0.0	LOT 18 WESTPARK VILLAGE 12 MOR BK BB PG 85
494-020-005-000	1	F	406.88	406.88	LDR	0.0	LOT 19 WESTPARK VILLAGE 12 MOR BK BB PG 85
494-020-006-000	1	F	406.88	406.88	LDR	0.0	LOT 20 WESTPARK VILLAGE 12 MOR BK BB PG 85
494-020-007-000	1	F	406.88	406.88	LDR	0.0	LOT 21 WESTPARK VILLAGE 12 MOR BK BB PG 85
494-020-008-000	1	F	406.88	406.88	LDR	0.0	LOT 22 WESTPARK VILLAGE 12 MOR BK BB PG 85
494-020-009-000	1	F	406.88	406.88	LDR	0.0	LOT 23 WESTPARK VILLAGE 12 MOR BK BB PG 85
494-020-010-000	1	F	406.88	406.88	LDR	0.0	LOT 24 WESTPARK VILLAGE 12 MOR BK BB PG 85
494-020-011-000	1	F	406.88	406.88	LDR	0.0	LOT 25 WESTPARK VILLAGE 12 MOR BK BB PG 85
494-020-012-000	1	F	406.88	406.88	LDR	0.0	LOT 26 WESTPARK VILLAGE 12 MOR BK BB PG 85
494-020-013-000	1	F	406.88	406.88	LDR	0.0	LOT 27 WESTPARK VILLAGE 12 MOR BK BB PG 85
494-020-014-000	1	F	406.88	406.88	LDR	0.0	LOT 28 WESTPARK VILLAGE 12 MOR BK BB PG 85
494-020-015-000	1	F	406.88	406.88	LDR	0.0	LOT 29 WESTPARK VILLAGE 12 MOR BK BB PG 85
494-020-016-000	1	F	406.88	406.88	LDR	0.0	LOT 30 WESTPARK VILLAGE 12 MOR BK BB PG 85
494-020-017-000	1	F	406.88	406.88	LDR	0.0	LOT 31 WESTPARK VILLAGE 12 MOR BK BB PG 85

City of Roseville
Community Facilities District No. 3 (Municipal Services)
Fiscal Year 2016/17 Tax Roll

ASSESSOR PARCEL NUMBER	ANNEXATION RATE AREA	ANNEX NO.	TOTAL CHARGE	MAXIMUM TAX	LAND USE	TAX ACRES	LEGAL DESC
494-020-018-000	1	F	406.88	406.88	LDR	0.0	LOT 32 WESTPARK VILLAGE 12 MOR BK BB PG 85
494-020-019-000	1	F	406.88	406.88	LDR	0.0	LOT 33 WESTPARK VILLAGE 12 MOR BK BB PG 85
494-020-020-000	1	F	406.88	406.88	LDR	0.0	LOT 34 WESTPARK VILLAGE 12 MOR BK BB PG 85
494-020-021-000	1	F	406.88	406.88	LDR	0.0	LOT 35 WESTPARK VILLAGE 12 MOR BK BB PG 85
494-020-022-000	1	F	406.88	406.88	LDR	0.0	LOT 36 WESTPARK VILLAGE 12 MOR BK BB PG 85
494-020-023-000	1	F	406.88	406.88	LDR	0.0	LOT 37 WESTPARK VILLAGE 12 MOR BK BB PG 85
494-020-024-000	1	F	406.88	406.88	LDR	0.0	LOT 38 WESTPARK VILLAGE 12 MOR BK BB PG 85
494-020-025-000	1	F	406.88	406.88	LDR	0.0	LOT 39 WESTPARK VILLAGE 12 MOR BK BB PG 85
494-020-026-000	1	F	406.88	406.88	LDR	0.0	LOT 40 WESTPARK VILLAGE 12 MOR BK BB PG 85
494-020-027-000	1	F	406.88	406.88	LDR	0.0	LOT 41 WESTPARK VILLAGE 12 MOR BK BB PG 85
494-020-028-000	1	F	406.88	406.88	LDR	0.0	LOT 42 WESTPARK VILLAGE 12 MOR BK BB PG 85
494-020-029-000	1	F	406.88	406.88	LDR	0.0	LOT 43 WESTPARK VILLAGE 12 MOR BK BB PG 85
494-020-030-000	1	F	406.88	406.88	LDR	0.0	LOT 44 WESTPARK VILLAGE 12 MOR BK BB PG 85
494-020-031-000	1	F	406.88	406.88	LDR	0.0	LOT 45 WESTPARK VILLAGE 12 MOR BK BB PG 85
494-020-032-000	1	F	406.88	406.88	LDR	0.0	LOT 46 WESTPARK VILLAGE 12 MOR BK BB PG 85
494-020-033-000	1	F	406.88	406.88	LDR	0.0	LOT 47 WESTPARK VILLAGE 12 MOR BK BB PG 85
494-020-034-000	1	F	406.88	406.88	LDR	0.0	LOT 48 WESTPARK VILLAGE 12 MOR BK BB PG 85
494-020-035-000	1	F	406.88	406.88	LDR	0.0	LOT 49 WESTPARK VILLAGE 12 MOR BK BB PG 85
494-020-036-000	1	F	406.88	406.88	LDR	0.0	LOT 50 WESTPARK VILLAGE 12 MOR BK BB PG 85
494-020-037-000	1	F	406.88	406.88	LDR	0.0	LOT 51 WESTPARK VILLAGE 12 MOR BK BB PG 85
494-020-038-000	1	F	406.88	406.88	LDR	0.0	LOT 52 WESTPARK VILLAGE 12 MOR BK BB PG 85
494-020-039-000	1	F	406.88	406.88	LDR	0.0	LOT 53 WESTPARK VILLAGE 12 MOR BK BB PG 85
494-020-040-000	1	F	406.88	406.88	LDR	0.0	LOT 54 WESTPARK VILLAGE 12 MOR BK BB PG 85
494-020-041-000	1	F	406.88	406.88	LDR	0.0	LOT 55 WESTPARK VILLAGE 12 MOR BK BB PG 85
494-020-042-000	1	F	406.88	406.88	LDR	0.0	LOT 56 WESTPARK VILLAGE 12 MOR BK BB PG 85
494-020-043-000	1	F	406.88	406.88	LDR	0.0	LOT 57 WESTPARK VILLAGE 12 MOR BK BB PG 85
494-020-044-000	1	F	406.88	406.88	LDR	0.0	LOT 58 WESTPARK VILLAGE 12 MOR BK BB PG 85
494-020-045-000	1	F	406.88	406.88	LDR	0.0	LOT 59 WESTPARK VILLAGE 12 MOR BK BB PG 85
494-020-046-000	1	F	406.88	406.88	LDR	0.0	LOT 60 WESTPARK VILLAGE 12 MOR BK BB PG 85
494-020-047-000	1	F	406.88	406.88	LDR	0.0	LOT 61 WESTPARK VILLAGE 12 MOR BK BB PG 85
494-030-001-000	1	F	406.88	406.88	LDR	0.0	LOT 1 WESTPARK VILL 11 MOR BK BB PG 87
494-030-002-000	1	F	406.88	406.88	LDR	0.0	LOT 2 WESTPARK VILL 11 MOR BK BB PG 87
494-030-003-000	1	F	406.88	406.88	LDR	0.0	LOT 3 WESTPARK VILL 11 MOR BK BB PG 87
494-030-004-000	1	F	406.88	406.88	LDR	0.0	LOT 4 WESTPARK VILL 11 MOR BK BB PG 87
494-030-005-000	1	F	406.88	406.88	LDR	0.0	LOT 5 WESTPARK VILL 11 MOR BK BB PG 87
494-030-006-000	1	F	406.88	406.88	LDR	0.0	LOT 6 WESTPARK VILL 11 MOR BK BB PG 87

City of Roseville
Community Facilities District No. 3 (Municipal Services)
Fiscal Year 2016/17 Tax Roll

ASSESSOR PARCEL NUMBER	ANNEXATION RATE AREA	ANNEX NO.	TOTAL CHARGE	MAXIMUM TAX	LAND USE	TAX ACRES	LEGAL DESC
494-030-007-000	1	F	406.88	406.88	LDR	0.0	LOT 7 WESTPARK VILL 11 MOR BK BB PG 87
494-030-008-000	1	F	406.88	406.88	LDR	0.0	LOT 8 WESTPARK VILL 11 MOR BK BB PG 87
494-030-009-000	1	F	406.88	406.88	LDR	0.0	LOT 9 WESTPARK VILL 11 MOR BK BB PG 87
494-030-010-000	1	F	406.88	406.88	LDR	0.0	LOT 10 WESTPARK VILL 11 MOR BK BB PG 87
494-030-011-000	1	F	406.88	406.88	LDR	0.0	LOT 11 WESTPARK VILL 11 MOR BK BB PG 87
494-030-012-000	1	F	406.88	406.88	LDR	0.0	LOT 12 WESTPARK VILL 11 MOR BK BB PG 87
494-030-013-000	1	F	406.88	406.88	LDR	0.0	LOT 13 WESTPARK VILL 11 MOR BK BB PG 87
494-030-014-000	1	F	406.88	406.88	LDR	0.0	LOT 14 WESTPARK VILL 11 MOR BK BB PG 87
494-030-015-000	1	F	406.88	406.88	LDR	0.0	LOT 15 WESTPARK VILL 11 MOR BK BB PG 87
494-030-016-000	1	F	406.88	406.88	LDR	0.0	LOT 16 WESTPARK VILL 11 MOR BK BB PG 87
494-030-017-000	1	F	406.88	406.88	LDR	0.0	LOT 40 WESTPARK VILL 11 MOR BK BB PG 87
494-030-018-000	1	F	406.88	406.88	LDR	0.0	LOT 41 WESTPARK VILL 11 MOR BK BB PG 87
494-030-019-000	1	F	406.88	406.88	LDR	0.0	LOT 42 WESTPARK VILL 11 MOR BK BB PG 87
494-030-020-000	1	F	406.88	406.88	LDR	0.0	LOT 43 WESTPARK VILL 11 MOR BK BB PG 87
494-030-021-000	1	F	406.88	406.88	LDR	0.0	LOT 44 WESTPARK VILL 11 MOR BK BB PG 87
494-030-022-000	1	F	406.88	406.88	LDR	0.0	LOT 45 WESTPARK VILL 11 MOR BK BB PG 87
494-030-023-000	1	F	406.88	406.88	LDR	0.0	LOT 46 WESTPARK VILL 11 MOR BK BB PG 87
494-030-024-000	1	F	406.88	406.88	LDR	0.0	LOT 47 WESTPARK VILL 11 MOR BK BB PG 87
494-030-025-000	1	F	406.88	406.88	LDR	0.0	LOT 48 WESTPARK VILL 11 MOR BK BB PG 87
494-030-026-000	1	F	406.88	406.88	LDR	0.0	LOT 49 WESTPARK VILL 11 MOR BK BB PG 87
494-030-027-000	1	F	406.88	406.88	LDR	0.0	LOT 50 WESTPARK VILL 11 MOR BK BB PG 87
494-030-028-000	1	F	406.88	406.88	LDR	0.0	LOT 51 WESTPARK VILL 11 MOR BK BB PG 87
494-030-029-000	1	F	406.88	406.88	LDR	0.0	LOT 52 WESTPARK VILL 11 MOR BK BB PG 87
494-030-030-000	1	F	406.88	406.88	LDR	0.0	LOT 53 WESTPARK VILL 11 MOR BK BB PG 87
494-030-031-000	1	F	406.88	406.88	LDR	0.0	LOT 66 WESTPARK VILL 11 MOR BK BB PG 87
494-030-032-000	1	F	406.88	406.88	LDR	0.0	LOT 67 WESTPARK VILL 11 MOR BK BB PG 87
494-030-033-000	1	F	406.88	406.88	LDR	0.0	LOT 68 WESTPARK VILL 11 MOR BK BB PG 87
494-030-034-000	1	F	406.88	406.88	LDR	0.0	LOT 69 WESTPARK VILL 11 MOR BK BB PG 87
494-030-035-000	1	F	406.88	406.88	LDR	0.0	LOT 70 WESTPARK VILL 11 MOR BK BB PG 87
494-030-036-000	1	F	406.88	406.88	LDR	0.0	LOT 71 WESTPARK VILL 11 MOR BK BB PG 87
494-030-037-000	1	F	406.88	406.88	LDR	0.0	LOT 72 WESTPARK VILL 11 MOR BK BB PG 87
494-030-038-000	1	F	406.88	406.88	LDR	0.0	LOT 73 WESTPARK VILL 11 MOR BK BB PG 87
494-030-039-000	1	F	406.88	406.88	LDR	0.0	LOT 74 WESTPARK VILL 11 MOR BK BB PG 87
494-030-040-000	1	F	406.88	406.88	LDR	0.0	LOT 75 WESTPARK VILL 11 MOR BK BB PG 87
494-030-041-000	1	F	406.88	406.88	LDR	0.0	LOT 102 WESTPARK VILL 11 MOR BK BB PG 87
494-030-042-000	1	F	406.88	406.88	LDR	0.0	LOT 103 WESTPARK VILL 11 MOR BK BB PG 87

City of Roseville
Community Facilities District No. 3 (Municipal Services)
Fiscal Year 2016/17 Tax Roll

ASSESSOR PARCEL NUMBER	ANNEXATION RATE AREA	ANNEX NO.	TOTAL CHARGE	MAXIMUM TAX	LAND USE	TAX ACRES	LEGAL DESC
494-030-043-000	1	F	406.88	406.88	LDR	0.0	LOT 104 WESTPARK VILL 11 MOR BK BB PG 87
494-030-044-000	1	F	406.88	406.88	LDR	0.0	LOT 105 WESTPARK VILL 11 MOR BK BB PG 87
494-030-045-000	1	F	406.88	406.88	LDR	0.0	LOT 106 WESTPARK VILL 11 MOR BK BB PG 87
494-030-046-000	1	F	406.88	406.88	LDR	0.0	LOT 107 WESTPARK VILL 11 MOR BK BB PG 87
494-030-047-000	1	F	406.88	406.88	LDR	0.0	LOT 108 WESTPARK VILL 11 MOR BK BB PG 87
494-030-048-000	1	F	406.88	406.88	LDR	0.0	LOT 109 WESTPARK VILL 11 MOR BK BB PG 87
494-030-049-000	1	F	406.88	406.88	LDR	0.0	LOT 110 WESTPARK VILL 11 MOR BK BB PG 87
494-030-050-000	1	F	406.88	406.88	LDR	0.0	LOT 111 WESTPARK VILL 11 MOR BK BB PG 87
494-030-051-000	1	F	406.88	406.88	LDR	0.0	LOT 112 WESTPARK VILL 11 MOR BK BB PG 87
494-030-052-000	1	F	406.88	406.88	LDR	0.0	LOT 113 WESTPARK VILL 11 MOR BK BB PG 87
494-030-053-000	1	F	406.88	406.88	LDR	0.0	LOT 114 WESTPARK VILL 11 MOR BK BB PG 87
494-030-054-000	1	F	406.88	406.88	LDR	0.0	LOT 115 WESTPARK VILL 11 MOR BK BB PG 87
494-030-055-000	1	F	406.88	406.88	LDR	0.0	LOT 116 WESTPARK VILL 11 MOR BK BB PG 87
494-030-056-000	1	F	406.88	406.88	LDR	0.0	LOT 117 WESTPARK VILL 11 MOR BK BB PG 87
494-030-057-000	1	F	406.88	406.88	LDR	0.0	LOT 118 WESTPARK VILL 11 MOR BK BB PG 87
494-030-058-000	1	F	406.88	406.88	LDR	0.0	LOT 119 WESTPARK VILL 11 MOR BK BB PG 87
494-030-059-000	1	F	406.88	406.88	LDR	0.0	LOT 120 WESTPARK VILL 11 MOR BK BB PG 87
494-030-060-000	1	F	406.88	406.88	LDR	0.0	LOT 121 WESTPARK VILL 11 MOR BK BB PG 87
494-030-061-000	1	F	406.88	406.88	LDR	0.0	LOT 122 WESTPARK VILL 11 MOR BK BB PG 87
494-030-062-000	1	F	406.88	406.88	LDR	0.0	LOT 123 WESTPARK VILL 11 MOR BK BB PG 87
494-030-063-000	1	F	406.88	406.88	LDR	0.0	LOT 124 WESTPARK VILL 11 MOR BK BB PG 87
494-030-064-000	1	F	406.88	406.88	LDR	0.0	LOT 125 WESTPARK VILL 11 MOR BK BB PG 87
494-030-065-000	1	F	406.88	406.88	LDR	0.0	LOT 126 WESTPARK VILL 11 MOR BK BB PG 87
494-030-066-000	1	F	406.88	406.88	LDR	0.0	LOT 127 WESTPARK VILL 11 MOR BK BB PG 87
494-030-067-000	1	F	406.88	406.88	LDR	0.0	LOT 128 WESTPARK VILL 11 MOR BK BB PG 87
494-030-068-000	1	F	406.88	406.88	LDR	0.0	LOT 129 WESTPARK VILL 11 MOR BK BB PG 87
494-040-001-000	1	F	406.88	406.88	LDR	0.0	LOT 17 WESTPARK VILL 11 MOR BK BB PG 87
494-040-002-000	1	F	406.88	406.88	LDR	0.0	LOT 18 WESTPARK VILL 11 MOR BK BB PG 87
494-040-003-000	1	F	406.88	406.88	LDR	0.0	LOT 19 WESTPARK VILL 11 MOR BK BB PG 87
494-040-004-000	1	F	406.88	406.88	LDR	0.0	LOT 20 WESTPARK VILL 11 MOR BK BB PG 87
494-040-005-000	1	F	406.88	406.88	LDR	0.0	LOT 21 WESTPARK VILL 11 MOR BK BB PG 87
494-040-006-000	1	F	406.88	406.88	LDR	0.0	LOT 22 WESTPARK VILL 11 MOR BK BB PG 87
494-040-007-000	1	F	406.88	406.88	LDR	0.0	LOT 23 WESTPARK VILL 11 MOR BK BB PG 87
494-040-008-000	1	F	406.88	406.88	LDR	0.0	LOT 24 WESTPARK VILL 11 MOR BK BB PG 87
494-040-009-000	1	F	406.88	406.88	LDR	0.0	LOT 25 WESTPARK VILL 11 MOR BK BB PG 87
494-040-010-000	1	F	406.88	406.88	LDR	0.0	LOT 26 WESTPARK VILL 11 MOR BK BB PG 87

City of Roseville
Community Facilities District No. 3 (Municipal Services)
Fiscal Year 2016/17 Tax Roll

ASSESSOR PARCEL NUMBER	ANNEXATION RATE AREA	ANNEX NO.	TOTAL CHARGE	MAXIMUM TAX	LAND USE	TAX ACRES	LEGAL DESC
494-040-011-000	1	F	406.88	406.88	LDR	0.0	LOT 27 WESTPARK VILL 11 MOR BK BB PG 87
494-040-012-000	1	F	406.88	406.88	LDR	0.0	LOT 28 WESTPARK VILL 11 MOR BK BB PG 87
494-040-013-000	1	F	406.88	406.88	LDR	0.0	LOT 29 WESTPARK VILL 11 MOR BK BB PG 87
494-040-014-000	1	F	406.88	406.88	LDR	0.0	LOT 30 WESTPARK VILL 11 MOR BK BB PG 87
494-040-015-000	1	F	406.88	406.88	LDR	0.0	LOT 31 WESTPARK VILL 11 MOR BK BB PG 87
494-040-016-000	1	F	406.88	406.88	LDR	0.0	LOT 32 WESTPARK VILL 11 MOR BK BB PG 87
494-040-017-000	1	F	406.88	406.88	LDR	0.0	LOT 33 WESTPARK VILL 11 MOR BK BB PG 87
494-040-018-000	1	F	406.88	406.88	LDR	0.0	LOT 34 WESTPARK VILL 11 MOR BK BB PG 87
494-040-019-000	1	F	406.88	406.88	LDR	0.0	LOT 35 WESTPARK VILL 11 MOR BK BB PG 87
494-040-020-000	1	F	406.88	406.88	LDR	0.0	LOT 36 WESTPARK VILL 11 MOR BK BB PG 87
494-040-021-000	1	F	406.88	406.88	LDR	0.0	LOT 37 WESTPARK VILL 11 MOR BK BB PG 87
494-040-022-000	1	F	406.88	406.88	LDR	0.0	LOT 38 WESTPARK VILL 11 MOR BK BB PG 87
494-040-023-000	1	F	406.88	406.88	LDR	0.0	LOT 39 WESTPARK VILL 11 MOR BK BB PG 87
494-040-024-000	1	F	406.88	406.88	LDR	0.0	LOT 54 WESTPARK VILL 11 MOR BK BB PG 87
494-040-025-000	1	F	406.88	406.88	LDR	0.0	LOT 55 WESTPARK VILL 11 MOR BK BB PG 87
494-040-026-000	1	F	406.88	406.88	LDR	0.0	LOT 56 WESTPARK VILL 11 MOR BK BB PG 87
494-040-027-000	1	F	406.88	406.88	LDR	0.0	LOT 57 WESTPARK VILL 11 MOR BK BB PG 87
494-040-028-000	1	F	406.88	406.88	LDR	0.0	LOT 58 WESTPARK VILL 11 MOR BK BB PG 87
494-040-029-000	1	F	406.88	406.88	LDR	0.0	LOT 59 WESTPARK VILL 11 MOR BK BB PG 87
494-040-030-000	1	F	406.88	406.88	LDR	0.0	LOT 60 WESTPARK VILL 11 MOR BK BB PG 87
494-040-031-000	1	F	406.88	406.88	LDR	0.0	LOT 61 WESTPARK VILL 11 MOR BK BB PG 87
494-040-032-000	1	F	406.88	406.88	LDR	0.0	LOT 62 WESTPARK VILL 11 MOR BK BB PG 87
494-040-033-000	1	F	406.88	406.88	LDR	0.0	LOT 63 WESTPARK VILL 11 MOR BK BB PG 87
494-040-034-000	1	F	406.88	406.88	LDR	0.0	LOT 64 WESTPARK VILL 11 MOR BK BB PG 87
494-040-035-000	1	F	406.88	406.88	LDR	0.0	LOT 65 WESTPARK VILL 11 MOR BK BB PG 87
494-040-036-000	1	F	406.88	406.88	LDR	0.0	LOT 76 WESTPARK VILL 11 MOR BK BB PG 87
494-040-037-000	1	F	406.88	406.88	LDR	0.0	LOT 77 WESTPARK VILL 11 MOR BK BB PG 87
494-040-038-000	1	F	406.88	406.88	LDR	0.0	LOT 78 WESTPARK VILL 11 MOR BK BB PG 87
494-040-039-000	1	F	406.88	406.88	LDR	0.0	LOT 79 WESTPARK VILL 11 MOR BK BB PG 87
494-040-040-000	1	F	406.88	406.88	LDR	0.0	LOT 80 WESTPARK VILL 11 MOR BK BB PG 87
494-040-041-000	1	F	406.88	406.88	LDR	0.0	LOT 81 WESTPARK VILL 11 MOR BK BB PG 87
494-040-042-000	1	F	406.88	406.88	LDR	0.0	LOT 82 WESTPARK VILL 11 MOR BK BB PG 87
494-040-043-000	1	F	406.88	406.88	LDR	0.0	LOT 83 WESTPARK VILL 11 MOR BK BB PG 87
494-040-044-000	1	F	406.88	406.88	LDR	0.0	LOT 84 WESTPARK VILL 11 MOR BK BB PG 87
494-040-045-000	1	F	406.88	406.88	LDR	0.0	LOT 85 WESTPARK VILL 11 MOR BK BB PG 87
494-040-046-000	1	F	406.88	406.88	LDR	0.0	LOT 86 WESTPARK VILL 11 MOR BK BB PG 87

City of Roseville
Community Facilities District No. 3 (Municipal Services)
Fiscal Year 2016/17 Tax Roll

ASSESSOR PARCEL NUMBER	ANNEXATION RATE AREA	ANNEX NO.	TOTAL CHARGE	MAXIMUM TAX	LAND USE	TAX ACRES	LEGAL DESC
494-040-047-000	1	F	406.88	406.88	LDR	0.0	LOT 87 WESTPARK VILL 11 MOR BK BB PG 87
494-040-048-000	1	F	406.88	406.88	LDR	0.0	LOT 88 WESTPARK VILL 11 MOR BK BB PG 87
494-040-049-000	1	F	406.88	406.88	LDR	0.0	LOT 89 WESTPARK VILL 11 MOR BK BB PG 87
494-040-050-000	1	F	406.88	406.88	LDR	0.0	LOT 90 WESTPARK VILL 11 MOR BK BB PG 87
494-040-051-000	1	F	406.88	406.88	LDR	0.0	LOT 91 WESTPARK VILL 11 MOR BK BB PG 87
494-040-052-000	1	F	406.88	406.88	LDR	0.0	LOT 92 WESTPARK VILL 11 MOR BK BB PG 87
494-040-053-000	1	F	406.88	406.88	LDR	0.0	LOT 93 WESTPARK VILL 11 MOR BK BB PG 87
494-040-054-000	1	F	406.88	406.88	LDR	0.0	LOT 94 WESTPARK VILL 11 MOR BK BB PG 87
494-040-055-000	1	F	406.88	406.88	LDR	0.0	LOT 95 WESTPARK VILL 11 MOR BK BB PG 87
494-040-056-000	1	F	406.88	406.88	LDR	0.0	LOT 96 WESTPARK VILL 11 MOR BK BB PG 87
494-040-057-000	1	F	406.88	406.88	LDR	0.0	LOT 97 WESTPARK VILL 11 MOR BK BB PG 87
494-040-058-000	1	F	406.88	406.88	LDR	0.0	LOT 98 WESTPARK VILL 11 MOR BK BB PG 87
494-040-059-000	1	F	406.88	406.88	LDR	0.0	LOT 99 WESTPARK VILL 11 MOR BK BB PG 87
494-040-060-000	1	F	406.88	406.88	LDR	0.0	LOT 100 WESTPARK VILL 11 MOR BK BB PG 87
494-040-061-000	1	F	406.88	406.88	LDR	0.0	LOT 101 WESTPARK VILL 11 MOR BK BB PG 87
496-010-001-000	1	F	-	-		0.0	12.2AC LOT1 WESTPARK PH 3-LARGE LOT SUB MOR CC-28
496-010-002-000	1	F	-	-		0.0	14.1AC LOT2 WESTPARK PH 3-LARGE LOT SUB MOR CC-28
496-010-011-000	1	F	-	-	Exempt	0.0	POR LOT 5 WESTPARK PH 3 LARGE LOT SUB MOR CC-28
496-010-012-000	1	F	-	-	LDR	0.0	21 AC POR LOT 3 WESTPARK PH 3-LRG L SUB MOR CC-28
496-010-013-000	1	F	-	-	Exempt	0.0	4.7 AC POR LOT4 WESTPARK PH 3-LRG L SUB CC-28 PARK
496-020-001-000	1	F	-	-		0.0	160 AC POR LOT1-A WESTPARK PH4-LAR LT SUB MR CC-53
496-020-014-000	1	F	-	-	HDR	0.0	7.9 AC LOT 2 WESTPARK PH4 LG LT SUB MOR CC-53
496-020-015-000	1	F	-	-	LDR	0.0	12.6 AC LOT 3 WESTPARK PH4 LG LT SUB MOR CC-53
496-020-016-000	1	F	-	-	LDR	0.0	21.5 AC LOT 4 WESTPARK PH4 LG LT SUB MOR CC-53
496-020-017-000	1	F	1,627.52	1,627.52	LDR	0.0	14.3 AC LOT 5 WESTPARK PH4 LG LT SUB MOR CC-53
496-020-020-000	1	F	-	-	Exempt	0.0	1.2 AC LOT 11 PARK WESTPARK PH4 CC-53
496-020-022-000	1	F	-	-	Exempt	0.0	6.5 AC LOT 13 PARK WESTPARK PH4 CC-53
496-020-024-000	1	F	-	-	Exempt	0.0	8.5 AC LOT 15 WESTPARK PH4 LG LT SUB MOR CC-53
496-020-025-000	1	F	-	-	LDR	0.0	23 AC LOT 16 WESTPARK PH4 LG LT SUB MOR CC-53
496-020-026-000	1	F	-	-	Exempt	0.0	1.2 AC LOT 17 PARK WESTPARK PH4 LG LT CC-53
496-020-027-000	1	F	-	-	LDR	0.0	17.6 AC LOT 18 WESTPARK PH4 LG LT SUB MOR CC-53
496-020-029-000	1	F	-	-	Exempt	0.0	1.9 AC LOT 20 PARK WESTPARK PH4 LG LT CC-53
496-020-031-000	1	F	-	-	COMM	3.0	3 AC LOT 22 WESTPARK PH4 LG LT SUB MOR CC-53
496-020-032-000	1	F	-	-	Exempt	0.0	3.1 AC LOT 23 PARK WESTPARK PH4 LG LT CC-53
496-020-033-000	1	F	-	-	INDUST	25.2	25.2 AC LOT 24 WESTPARK PH4 LG LT SUB MOR CC-53
496-020-034-000	1	F	-	-	INDUST	30.0	30 AC LOT 25 WESTPARK PH4 LG LT SUB MOR CC-53

**City of Roseville
Community Facilities District No. 3 (Municipal Services)
Fiscal Year 2016/17 Tax Roll**

ASSESSOR PARCEL NUMBER	ANNEXATION RATE AREA	ANNEX NO.	TOTAL CHARGE	MAXIMUM TAX	LAND USE	TAX ACRES	LEGAL DESC
496-020-035-000	1	F	-	-	Exempt	0.0	107.4 AC POR LOT1-A OPEN SPACE WESTPARK PH4
496-020-036-000	1	F	-	-	LDR	0.0	REMAINDER WESTPARK PH4 VIL W-17E & W-18F MOR DD-13
496-030-008-000	1	F	-	-	Exempt	0.0	LOT 9 WESTPARK PH4 LG LT SUB MOR CC-53
496-030-009-000	1	F	-	-	INDUST	26.9	26.9 AC LOT 26 WESTPARK PH4 LG LT SUB MOR CC-53
496-030-010-000	1	F	-	-	INDUST	6.0	6 AC LOT 27 WESTPARK PH4 LG LT SUB MOR CC-53
496-030-011-000	1	F	-	-	Exempt	0.0	107.5AC POR LOT 1-A OPEN SPACE WESTPARK PH4 CC-53
496-030-012-000	1	F	-	-	Exempt	0.0	78.3 AC LOT 1-B OPEN SPACE WESTPARK PH4 MOR CC-53
496-040-001-000	1	F	-	-	LDR	0.0	LOT 1 WESTPARK PH 3 VILLAGE 15A MOR CC-74
496-040-002-000	1	F	406.88	406.88	LDR	0.0	LOT 2 WESTPARK PH 3 VILLAGE 15A MOR CC-74
496-040-003-000	1	F	406.88	406.88	LDR	0.0	LOT 3 WESTPARK PH 3 VILLAGE 15A MOR CC-74
496-040-004-000	1	F	-	-	LDR	0.0	LOT 4 WESTPARK PH 3 VILLAGE 15A MOR CC-74
496-040-005-000	1	F	-	-	LDR	0.0	LOT 5 WESTPARK PH 3 VILLAGE 15A MOR CC-74
496-040-006-000	1	F	-	-	LDR	0.0	LOT 6 WESTPARK PH 3 VILLAGE 15A MOR CC-74
496-040-007-000	1	F	-	-	LDR	0.0	LOT 7 WESTPARK PH 3 VILLAGE 15A MOR CC-74
496-040-008-000	1	F	-	-	LDR	0.0	LOT 8 WESTPARK PH 3 VILLAGE 15A MOR CC-74
496-040-009-000	1	F	-	-	LDR	0.0	LOT 9 WESTPARK PH 3 VILLAGE 15A MOR CC-74
496-040-010-000	1	F	-	-	LDR	0.0	LOT 10 WESTPARK PH 3 VILLAGE 15A MOR CC-74
496-040-011-000	1	F	-	-	LDR	0.0	LOT 11 WESTPARK PH 3 VILLAGE 15A MOR CC-74
496-040-012-000	1	F	406.88	406.88	LDR	0.0	LOT 12 WESTPARK PH 3 VILLAGE 15A MOR CC-74
496-040-013-000	1	F	406.88	406.88	LDR	0.0	LOT 13 WESTPARK PH 3 VILLAGE 15A MOR CC-74
496-040-014-000	1	F	406.88	406.88	LDR	0.0	LOT 14 WESTPARK PH 3 VILLAGE 15A MOR CC-74
496-040-015-000	1	F	406.88	406.88	LDR	0.0	LOT 15 WESTPARK PH 3 VILLAGE 15A MOR CC-74
496-040-016-000	1	F	-	-	LDR	0.0	LOT 16 WESTPARK PH 3 VILLAGE 15A MOR CC-74
496-040-017-000	1	F	406.88	406.88	LDR	0.0	LOT 17 WESTPARK PH 3 VILLAGE 15A MOR CC-74
496-040-018-000	1	F	406.88	406.88	LDR	0.0	LOT 18 WESTPARK PH 3 VILLAGE 15A MOR CC-74
496-040-019-000	1	F	406.88	406.88	LDR	0.0	LOT 19 WESTPARK PH 3 VILLAGE 15A MOR CC-74
496-040-020-000	1	F	406.88	406.88	LDR	0.0	LOT 20 WESTPARK PH 3 VILLAGE 15A MOR CC-74
496-040-021-000	1	F	406.88	406.88	LDR	0.0	LOT 21 WESTPARK PH 3 VILLAGE 15A MOR CC-74
496-040-022-000	1	F	406.88	406.88	LDR	0.0	LOT 22 WESTPARK PH 3 VILLAGE 15A MOR CC-74
496-040-023-000	1	F	406.88	406.88	LDR	0.0	LOT 23 WESTPARK PH 3 VILLAGE 15A MOR CC-74
496-040-024-000	1	F	406.88	406.88	LDR	0.0	LOT 24 WESTPARK PH 3 VILLAGE 15A MOR CC-74
496-040-025-000	1	F	-	-	LDR	0.0	LOT 25 WESTPARK PH 3 VILLAGE 15A MOR CC-74
496-040-026-000	1	F	-	-	LDR	0.0	LOT 26 WESTPARK PH 3 VILLAGE 15A MOR CC-74
496-040-027-000	1	F	-	-	LDR	0.0	LOT 27 WESTPARK PH 3 VILLAGE 15A MOR CC-74
496-040-028-000	1	F	-	-	LDR	0.0	LOT 28 WESTPARK PH 3 VILLAGE 15A MOR CC-74
496-040-029-000	1	F	406.88	406.88	LDR	0.0	LOT 29 WESTPARK PH 3 VILLAGE 15A MOR CC-74

City of Roseville
Community Facilities District No. 3 (Municipal Services)
Fiscal Year 2016/17 Tax Roll

ASSESSOR PARCEL NUMBER	ANNEXATION RATE AREA	ANNEX NO.	TOTAL CHARGE	MAXIMUM TAX	LAND USE	TAX ACRES	LEGAL DESC
496-040-030-000	1	F	406.88	406.88	LDR	0.0	LOT 30 WESTPARK PH 3 VILLAGE 15A MOR CC-74
496-040-031-000	1	F	406.88	406.88	LDR	0.0	LOT 31 WESTPARK PH 3 VILLAGE 15A MOR CC-74
496-040-032-000	1	F	406.88	406.88	LDR	0.0	LOT 32 WESTPARK PH 3 VILLAGE 15A MOR CC-74
496-040-033-000	1	F	406.88	406.88	LDR	0.0	LOT 33 WESTPARK PH 3 VILLAGE 15A MOR CC-74
496-040-034-000	1	F	406.88	406.88	LDR	0.0	LOT 34 WESTPARK PH 3 VILLAGE 15A MOR CC-74
496-040-035-000	1	F	406.88	406.88	LDR	0.0	LOT 35 WESTPARK PH 3 VILLAGE 15A MOR CC-74
496-040-036-000	1	F	406.88	406.88	LDR	0.0	LOT 36 WESTPARK PH 3 VILLAGE 15A MOR CC-74
496-040-037-000	1	F	406.88	406.88	LDR	0.0	LOT 37 WESTPARK PH 3 VILLAGE 15A MOR CC-74
496-040-038-000	1	F	406.88	406.88	LDR	0.0	LOT 38 WESTPARK PH 3 VILLAGE 15A MOR CC-74
496-040-039-000	1	F	406.88	406.88	LDR	0.0	LOT 39 WESTPARK PH 3 VILLAGE 15A MOR CC-74
496-040-040-000	1	F	406.88	406.88	LDR	0.0	LOT 40 WESTPARK PH 3 VILLAGE 15A MOR CC-74
496-040-041-000	1	F	406.88	406.88	LDR	0.0	LOT 41 WESTPARK PH 3 VILLAGE 15A MOR CC-74
496-040-042-000	1	F	406.88	406.88	LDR	0.0	LOT 42 WESTPARK PH 3 VILLAGE 15A MOR CC-74
496-040-043-000	1	F	406.88	406.88	LDR	0.0	LOT 43 WESTPARK PH 3 VILLAGE 15A MOR CC-74
496-040-044-000	1	F	406.88	406.88	LDR	0.0	LOT 44 WESTPARK PH 3 VILLAGE 15A MOR CC-74
496-040-045-000	1	F	406.88	406.88	LDR	0.0	LOT 45 WESTPARK PH 3 VILLAGE 15A MOR CC-74
496-040-046-000	1	F	406.88	406.88	LDR	0.0	LOT 46 WESTPARK PH 3 VILLAGE 15A MOR CC-74
496-040-047-000	1	F	406.88	406.88	LDR	0.0	LOT 47 WESTPARK PH 3 VILLAGE 15A MOR CC-74
496-040-048-000	1	F	406.88	406.88	LDR	0.0	LOT 48 WESTPARK PH 3 VILLAGE 15A MOR CC-74
496-040-049-000	1	F	406.88	406.88	LDR	0.0	LOT 49 WESTPARK PH 3 VILLAGE 15A MOR CC-74
496-040-050-000	1	F	406.88	406.88	LDR	0.0	LOT 50 WESTPARK PH 3 VILLAGE 15A MOR CC-74
496-040-051-000	1	F	406.88	406.88	LDR	0.0	LOT 51 WESTPARK PH 3 VILLAGE 15A MOR CC-74
496-040-052-000	1	F	406.88	406.88	LDR	0.0	LOT 52 WESTPARK PH 3 VILLAGE 15A MOR CC-74
496-040-053-000	1	F	406.88	406.88	LDR	0.0	LOT 53 WESTPARK PH 3 VILLAGE 15A MOR CC-74
496-040-054-000	1	F	406.88	406.88	LDR	0.0	LOT 54 WESTPARK PH 3 VILLAGE 15A MOR CC-74
496-040-055-000	1	F	406.88	406.88	LDR	0.0	LOT 55 WESTPARK PH 3 VILLAGE 15A MOR CC-74
496-040-056-000	1	F	406.88	406.88	LDR	0.0	LOT 56 WESTPARK PH 3 VILLAGE 15A MOR CC-74
496-040-057-000	1	F	406.88	406.88	LDR	0.0	LOT 57 WESTPARK PH 3 VILLAGE 15A MOR CC-74
496-040-058-000	1	F	406.88	406.88	LDR	0.0	LOT 58 WESTPARK PH 3 VILLAGE 15A MOR CC-74
496-040-059-000	1	F	406.88	406.88	LDR	0.0	LOT 59 WESTPARK PH 3 VILLAGE 15A MOR CC-74
496-040-060-000	1	F	406.88	406.88	LDR	0.0	LOT 60 WESTPARK PH 3 VILLAGE 15A MOR CC-74
496-040-061-000	1	F	406.88	406.88	LDR	0.0	LOT 61 WESTPARK PH 3 VILLAGE 15A MOR CC-74
496-040-062-000	1	F	406.88	406.88	LDR	0.0	LOT 62 WESTPARK PH 3 VILLAGE 15A MOR CC-74
496-040-063-000	1	F	406.88	406.88	LDR	0.0	LOT 63 WESTPARK PH 3 VILLAGE 15A MOR CC-74
496-040-064-000	1	F	406.88	406.88	LDR	0.0	LOT 64 WESTPARK PH 3 VILLAGE 15A MOR CC-74
496-040-065-000	1	F	406.88	406.88	LDR	0.0	LOT 65 WESTPARK PH 3 VILLAGE 15A MOR CC-74

City of Roseville
Community Facilities District No. 3 (Municipal Services)
Fiscal Year 2016/17 Tax Roll

ASSESSOR PARCEL NUMBER	ANNEXATION RATE AREA	ANNEX NO.	TOTAL CHARGE	MAXIMUM TAX	LAND USE	TAX ACRES	LEGAL DESC
496-040-066-000	1	F	406.88	406.88	LDR	0.0	LOT 66 WESTPARK PH 3 VILLAGE 15A MOR CC-74
496-040-067-000	1	F	406.88	406.88	LDR	0.0	LOT 67 WESTPARK PH 3 VILLAGE 15A MOR CC-74
496-040-068-000	1	F	406.88	406.88	LDR	0.0	LOT 68 WESTPARK PH 3 VILLAGE 15A MOR CC-74
496-040-069-000	1	F	406.88	406.88	LDR	0.0	LOT 69 WESTPARK PH 3 VILLAGE 15A MOR CC-74
496-040-070-000	1	F	406.88	406.88	LDR	0.0	LOT 70 WESTPARK PH 3 VILLAGE 15A MOR CC-74
496-040-071-000	1	F	406.88	406.88	LDR	0.0	LOT 71 WESTPARK PH 3 VILLAGE 15A MOR CC-74
496-040-072-000	1	F	406.88	406.88	LDR	0.0	LOT 72 WESTPARK PH 3 VILLAGE 15A MOR CC-74
496-040-073-000	1	F	406.88	406.88	LDR	0.0	LOT 73 WESTPARK PH 3 VILLAGE 15A MOR CC-74
496-040-074-000	1	F	406.88	406.88	LDR	0.0	LOT 74 WESTPARK PH 3 VILLAGE 15A MOR CC-74
496-040-075-000	1	F	406.88	406.88	LDR	0.0	LOT 75 WESTPARK PH 3 VILLAGE 15A MOR CC-74
496-040-076-000	1	F	406.88	406.88	LDR	0.0	LOT 76 WESTPARK PH 3 VILLAGE 15A MOR CC-74
496-040-077-000	1	F	406.88	406.88	LDR	0.0	LOT 77 WESTPARK PH 3 VILLAGE 15A MOR CC-74
496-040-078-000	1	F	406.88	406.88	LDR	0.0	LOT 78 WESTPARK PH 3 VILLAGE 15A MOR CC-74
496-040-079-000	1	F	406.88	406.88	LDR	0.0	LOT 79 WESTPARK PH 3 VILLAGE 15A MOR CC-74
496-040-080-000	1	F	406.88	406.88	LDR	0.0	LOT 80 WESTPARK PH 3 VILLAGE 15A MOR CC-74
496-040-081-000	1	F	-	-	LDR	0.0	LOT 81 WESTPARK PH 3 VILLAGE 15A MOR CC-74
496-040-082-000	1	F	-	-	LDR	0.0	LOT 82 WESTPARK PH 3 VILLAGE 15A MOR CC-74
496-040-083-000	1	F	406.88	406.88	LDR	0.0	LOT 83 WESTPARK PH 3 VILLAGE 15A MOR CC-74
496-040-084-000	1	F	-	-	Exempt	0.0	LOT C OPEN SPACE WESTPARK PH3 VILL 15A MOR CC-74
496-050-001-000	1	F	-	-	LDR	0.0	LOT 84 WESTPARK PH 3 VILLAGE 15B MOR CC-75
496-050-002-000	1	F	406.88	406.88	LDR	0.0	LOT 85 WESTPARK PH 3 VILLAGE 15B MOR CC-75
496-050-003-000	1	F	406.88	406.88	LDR	0.0	LOT 86 WESTPARK PH 3 VILLAGE 15B MOR CC-75
496-050-004-000	1	F	-	-	LDR	0.0	LOT 87 WESTPARK PH 3 VILLAGE 15B MOR CC-75
496-050-005-000	1	F	-	-	LDR	0.0	LOT 88 WESTPARK PH 3 VILLAGE 15B MOR CC-75
496-050-006-000	1	F	-	-	LDR	0.0	LOT 89 WESTPARK PH 3 VILLAGE 15B MOR CC-75
496-050-007-000	1	F	-	-	LDR	0.0	LOT 90 WESTPARK PH 3 VILLAGE 15B MOR CC-75
496-050-008-000	1	F	-	-	LDR	0.0	LOT 91 WESTPARK PH 3 VILLAGE 15B MOR CC-75
496-050-009-000	1	F	-	-	LDR	0.0	LOT 92 WESTPARK PH 3 VILLAGE 15B MOR CC-75
496-050-010-000	1	F	-	-	LDR	0.0	LOT 93 WESTPARK PH 3 VILLAGE 15B MOR CC-75
496-050-011-000	1	F	-	-	LDR	0.0	LOT 94 WESTPARK PH 3 VILLAGE 15B MOR CC-75
496-050-012-000	1	F	-	-	LDR	0.0	LOT 95 WESTPARK PH 3 VILLAGE 15B MOR CC-75
496-050-013-000	1	F	-	-	LDR	0.0	LOT 96 WESTPARK PH 3 VILLAGE 15B MOR CC-75
496-050-014-000	1	F	-	-	LDR	0.0	LOT 97 WESTPARK PH 3 VILLAGE 15B MOR CC-75
496-050-015-000	1	F	-	-	LDR	0.0	LOT 98 WESTPARK PH 3 VILLAGE 15B MOR CC-75
496-050-016-000	1	F	-	-	LDR	0.0	LOT 99 WESTPARK PH 3 VILLAGE 15B MOR CC-75
496-050-017-000	1	F	-	-	LDR	0.0	LOT 100 WESTPARK PH 3 VILLAGE 15B MOR CC-75

City of Roseville
Community Facilities District No. 3 (Municipal Services)
Fiscal Year 2016/17 Tax Roll

ASSESSOR PARCEL NUMBER	ANNEXATION RATE AREA	ANNEX NO.	TOTAL CHARGE	MAXIMUM TAX	LAND USE	TAX ACRES	LEGAL DESC
496-050-018-000	1	F	-	-	LDR	0.0	LOT 101 WESTPARK PH 3 VILLAGE 15B MOR CC-75
496-050-019-000	1	F	-	-	LDR	0.0	LOT 102 WESTPARK PH 3 VILLAGE 15B MOR CC-75
496-050-020-000	1	F	-	-	LDR	0.0	LOT 103 WESTPARK PH 3 VILLAGE 15B MOR CC-75
496-050-021-000	1	F	-	-	LDR	0.0	LOT 104 WESTPARK PH 3 VILLAGE 15B MOR CC-75
496-050-022-000	1	F	-	-	LDR	0.0	LOT 105 WESTPARK PH 3 VILLAGE 15B MOR CC-75
496-050-023-000	1	F	-	-	LDR	0.0	LOT 106 WESTPARK PH 3 VILLAGE 15B MOR CC-75
496-050-024-000	1	F	-	-	LDR	0.0	LOT 107 WESTPARK PH 3 VILLAGE 15B MOR CC-75
496-050-025-000	1	F	-	-	LDR	0.0	LOT 108 WESTPARK PH 3 VILLAGE 15B MOR CC-75
496-050-026-000	1	F	-	-	LDR	0.0	LOT 109 WESTPARK PH 3 VILLAGE 15B MOR CC-75
496-050-027-000	1	F	-	-	LDR	0.0	LOT 110 WESTPARK PH 3 VILLAGE 15B MOR CC-75
496-050-028-000	1	F	-	-	LDR	0.0	LOT 111 WESTPARK PH 3 VILLAGE 15B MOR CC-75
496-050-029-000	1	F	-	-	LDR	0.0	LOT 112 WESTPARK PH 3 VILLAGE 15B MOR CC-75
496-050-030-000	1	F	-	-	LDR	0.0	LOT 113 WESTPARK PH 3 VILLAGE 15B MOR CC-75
496-050-031-000	1	F	-	-	LDR	0.0	LOT 114 WESTPARK PH 3 VILLAGE 15B MOR CC-75
496-050-032-000	1	F	-	-	LDR	0.0	LOT 115 WESTPARK PH 3 VILLAGE 15B MOR CC-75
496-050-033-000	1	F	-	-	LDR	0.0	LOT 116 WESTPARK PH 3 VILLAGE 15B MOR CC-75
496-050-034-000	1	F	406.88	406.88	LDR	0.0	LOT 117 WESTPARK PH 3 VILLAGE 15B MOR CC-75
496-050-035-000	1	F	-	-	LDR	0.0	LOT 118 WESTPARK PH 3 VILLAGE 15B MOR CC-75
496-050-036-000	1	F	-	-	LDR	0.0	LOT 119 WESTPARK PH 3 VILLAGE 15B MOR CC-75
496-050-037-000	1	F	-	-	LDR	0.0	LOT 120 WESTPARK PH 3 VILLAGE 15B MOR CC-75
496-050-038-000	1	F	-	-	LDR	0.0	LOT 121 WESTPARK PH 3 VILLAGE 15B MOR CC-75
496-050-039-000	1	F	-	-	LDR	0.0	LOT 122 WESTPARK PH 3 VILLAGE 15B MOR CC-75
496-050-040-000	1	F	-	-	LDR	0.0	LOT 123 WESTPARK PH 3 VILLAGE 15B MOR CC-75
496-050-041-000	1	F	-	-	LDR	0.0	LOT 124 WESTPARK PH 3 VILLAGE 15B MOR CC-75
496-050-042-000	1	F	-	-	LDR	0.0	LOT 125 WESTPARK PH 3 VILLAGE 15B MOR CC-75
496-050-043-000	1	F	-	-	LDR	0.0	LOT 126 WESTPARK PH 3 VILLAGE 15B MOR CC-75
496-050-044-000	1	F	-	-	LDR	0.0	LOT 127 WESTPARK PH 3 VILLAGE 15B MOR CC-75
496-050-045-000	1	F	-	-	LDR	0.0	LOT 128 WESTPARK PH 3 VILLAGE 15B MOR CC-75
496-050-046-000	1	F	-	-	LDR	0.0	LOT 129 WESTPARK PH 3 VILLAGE 15B MOR CC-75
496-050-047-000	1	F	-	-	LDR	0.0	LOT 130 WESTPARK PH 3 VILLAGE 15B MOR CC-75
496-050-048-000	1	F	-	-	LDR	0.0	LOT 131 WESTPARK PH 3 VILLAGE 15B MOR CC-75
496-050-049-000	1	F	-	-	LDR	0.0	LOT 132 WESTPARK PH 3 VILLAGE 15B MOR CC-75
496-050-050-000	1	F	-	-	LDR	0.0	LOT 133 WESTPARK PH 3 VILLAGE 15B MOR CC-75
496-050-051-000	1	F	-	-	LDR	0.0	LOT 134 WESTPARK PH 3 VILLAGE 15B MOR CC-75
496-050-052-000	1	F	406.88	406.88	LDR	0.0	LOT 135 WESTPARK PH 3 VILLAGE 15B MOR CC-75
496-050-053-000	1	F	406.88	406.88	LDR	0.0	LOT 136 WESTPARK PH 3 VILLAGE 15B MOR CC-75

City of Roseville
Community Facilities District No. 3 (Municipal Services)
Fiscal Year 2016/17 Tax Roll

ASSESSOR PARCEL NUMBER	ANNEXATION RATE AREA	ANNEX NO.	TOTAL CHARGE	MAXIMUM TAX	LAND USE	TAX ACRES	LEGAL DESC
496-050-054-000	1	F	406.88	406.88	LDR	0.0	LOT 137 WESTPARK PH 3 VILLAGE 15B MOR CC-75
496-050-055-000	1	F	406.88	406.88	LDR	0.0	LOT 138 WESTPARK PH 3 VILLAGE 15B MOR CC-75
496-050-056-000	1	F	406.88	406.88	LDR	0.0	LOT 139 WESTPARK PH 3 VILLAGE 15B MOR CC-75
496-050-057-000	1	F	406.88	406.88	LDR	0.0	LOT 140 WESTPARK PH 3 VILLAGE 15B MOR CC-75
496-050-058-000	1	F	406.88	406.88	LDR	0.0	LOT 141 WESTPARK PH 3 VILLAGE 15B MOR CC-75
496-050-059-000	1	F	-	-	LDR	0.0	LOT 142 WESTPARK PH 3 VILLAGE 15B MOR CC-75
496-050-060-000	1	F	-	-	LDR	0.0	LOT 143 WESTPARK PH 3 VILLAGE 15B MOR CC-75
496-050-061-000	1	F	-	-	LDR	0.0	LOT 144 WESTPARK PH 3 VILLAGE 15B MOR CC-75
496-050-062-000	1	F	-	-	LDR	0.0	LOT 145 WESTPARK PH 3 VILLAGE 15B MOR CC-75
496-050-063-000	1	F	-	-	LDR	0.0	LOT 146 WESTPARK PH 3 VILLAGE 15B MOR CC-75
496-050-064-000	1	F	-	-	LDR	0.0	LOT 147 WESTPARK PH 3 VILLAGE 15B MOR CC-75
496-050-065-000	1	F	-	-	LDR	0.0	LOT 148 WESTPARK PH 3 VILLAGE 15B MOR CC-75
496-050-066-000	1	F	-	-	LDR	0.0	LOT 149 WESTPARK PH 3 VILLAGE 15B MOR CC-75
496-050-067-000	1	F	-	-	LDR	0.0	LOT 150 WESTPARK PH 3 VILLAGE 15B MOR CC-75
496-050-068-000	1	F	-	-	LDR	0.0	LOT 151 WESTPARK PH 3 VILLAGE 15B MOR CC-75
496-050-069-000	1	F	-	-	LDR	0.0	LOT 152 WESTPARK PH 3 VILLAGE 15B MOR CC-75
496-050-070-000	1	F	-	-	LDR	0.0	LOT 153 WESTPARK PH 3 VILLAGE 15B MOR CC-75
496-050-071-000	1	F	-	-	LDR	0.0	LOT 154 WESTPARK PH 3 VILLAGE 15B MOR CC-75
496-050-072-000	1	F	-	-	LDR	0.0	LOT 155 WESTPARK PH 3 VILLAGE 15B MOR CC-75
496-050-073-000	1	F	406.88	406.88	LDR	0.0	LOT 167 WESTPARK PH 3 VILLAGE 15B MOR CC-75
496-050-074-000	1	F	406.88	406.88	LDR	0.0	LOT 168 WESTPARK PH 3 VILLAGE 15B MOR CC-75
496-050-075-000	1	F	406.88	406.88	LDR	0.0	LOT 169 WESTPARK PH 3 VILLAGE 15B MOR CC-75
496-050-076-000	1	F	406.88	406.88	LDR	0.0	LOT 170 WESTPARK PH 3 VILLAGE 15B MOR CC-75
496-050-077-000	1	F	406.88	406.88	LDR	0.0	LOT 174 WESTPARK PH 3 VILLAGE 15B MOR CC-75
496-060-001-000	1	F	406.88	406.88	LDR	0.0	LOT 75 WESTPARK PH 3 VILLAGE 13B MOR CC-76
496-060-002-000	1	F	406.88	406.88	LDR	0.0	LOT 76 WESTPARK PH 3 VILLAGE 13B MOR CC-76
496-060-003-000	1	F	406.88	406.88	LDR	0.0	LOT 77 WESTPARK PH 3 VILLAGE 13B MOR CC-76
496-060-004-000	1	F	406.88	406.88	LDR	0.0	LOT 78 WESTPARK PH 3 VILLAGE 13B MOR CC-76
496-060-005-000	1	F	406.88	406.88	LDR	0.0	LOT 79 WESTPARK PH 3 VILLAGE 13B MOR CC-76
496-060-006-000	1	F	406.88	406.88	LDR	0.0	LOT 80 WESTPARK PH 3 VILLAGE 13B MOR CC-76
496-060-007-000	1	F	406.88	406.88	LDR	0.0	LOT 81 WESTPARK PH 3 VILLAGE 13B MOR CC-76
496-060-008-000	1	F	406.88	406.88	LDR	0.0	LOT 82 WESTPARK PH 3 VILLAGE 13B MOR CC-76
496-060-009-000	1	F	406.88	406.88	LDR	0.0	LOT 83 WESTPARK PH 3 VILLAGE 13B MOR CC-76
496-060-010-000	1	F	406.88	406.88	LDR	0.0	LOT 84 WESTPARK PH 3 VILLAGE 13B MOR CC-76
496-060-011-000	1	F	406.88	406.88	LDR	0.0	LOT 85 WESTPARK PH 3 VILLAGE 13B MOR CC-76
496-060-012-000	1	F	406.88	406.88	LDR	0.0	LOT 86 WESTPARK PH 3 VILLAGE 13B MOR CC-76

**City of Roseville
Community Facilities District No. 3 (Municipal Services)
Fiscal Year 2016/17 Tax Roll**

ASSESSOR PARCEL NUMBER	ANNEXATION RATE AREA	ANNEX NO.	TOTAL CHARGE	MAXIMUM TAX	LAND USE	TAX ACRES	LEGAL DESC
496-060-013-000	1	F	406.88	406.88	LDR	0.0	LOT 87 WESTPARK PH 3 VILLAGE 13B MOR CC-76
496-060-014-000	1	F	406.88	406.88	LDR	0.0	LOT 88 WESTPARK PH 3 VILLAGE 13B MOR CC-76
496-060-015-000	1	F	406.88	406.88	LDR	0.0	LOT 89 WESTPARK PH 3 VILLAGE 13B MOR CC-76
496-060-016-000	1	F	406.88	406.88	LDR	0.0	LOT 90 WESTPARK PH 3 VILLAGE 13B MOR CC-76
496-060-017-000	1	F	406.88	406.88	LDR	0.0	LOT 91 WESTPARK PH 3 VILLAGE 13B MOR CC-76
496-060-018-000	1	F	406.88	406.88	LDR	0.0	LOT 92 WESTPARK PH 3 VILLAGE 13B MOR CC-76
496-060-019-000	1	F	406.88	406.88	LDR	0.0	LOT 93 WESTPARK PH 3 VILLAGE 13B MOR CC-76
496-060-020-000	1	F	406.88	406.88	LDR	0.0	LOT 94 WESTPARK PH 3 VILLAGE 13B MOR CC-76
496-060-021-000	1	F	406.88	406.88	LDR	0.0	LOT 95 WESTPARK PH 3 VILLAGE 13B MOR CC-76
496-060-022-000	1	F	406.88	406.88	LDR	0.0	LOT 96 WESTPARK PH 3 VILLAGE 13B MOR CC-76
496-060-023-000	1	F	406.88	406.88	LDR	0.0	LOT 97 WESTPARK PH 3 VILLAGE 13B MOR CC-76
496-060-024-000	1	F	406.88	406.88	LDR	0.0	LOT 98 WESTPARK PH 3 VILLAGE 13B MOR CC-76
496-060-025-000	1	F	406.88	406.88	LDR	0.0	LOT 99 WESTPARK PH 3 VILLAGE 13B MOR CC-76
496-060-026-000	1	F	406.88	406.88	LDR	0.0	LOT 100 WESTPARK PH 3 VILLAGE 13B MOR CC-76
496-060-027-000	1	F	-	-	LDR	0.0	LOT 101 WESTPARK PH 3 VILLAGE 13B MOR CC-76
496-060-028-000	1	F	406.88	406.88	LDR	0.0	LOT 102 WESTPARK PH 3 VILLAGE 13B MOR CC-76
496-060-029-000	1	F	406.88	406.88	LDR	0.0	LOT 103 WESTPARK PH 3 VILLAGE 13B MOR CC-76
496-060-030-000	1	F	406.88	406.88	LDR	0.0	LOT 104 WESTPARK PH 3 VILLAGE 13B MOR CC-76
496-060-031-000	1	F	-	-	LDR	0.0	LOT 105 WESTPARK PH 3 VILLAGE 13B MOR CC-76
496-060-032-000	1	F	406.88	406.88	LDR	0.0	LOT 106 WESTPARK PH 3 VILLAGE 13B MOR CC-76
496-060-033-000	1	F	406.88	406.88	LDR	0.0	LOT 107 WESTPARK PH 3 VILLAGE 13B MOR CC-76
496-060-034-000	1	F	406.88	406.88	LDR	0.0	LOT 108 WESTPARK PH 3 VILLAGE 13B MOR CC-76
496-060-035-000	1	F	406.88	406.88	LDR	0.0	LOT 109 WESTPARK PH 3 VILLAGE 13B MOR CC-76
496-060-036-000	1	F	-	-	LDR	0.0	LOT 110 WESTPARK PH 3 VILLAGE 13B MOR CC-76
496-060-037-000	1	F	-	-	LDR	0.0	LOT 111 WESTPARK PH 3 VILLAGE 13B MOR CC-76
496-060-038-000	1	F	-	-	LDR	0.0	LOT 112 WESTPARK PH 3 VILLAGE 13B MOR CC-76
496-060-039-000	1	F	406.88	406.88	LDR	0.0	LOT 113 WESTPARK PH 3 VILLAGE 13B MOR CC-76
496-060-040-000	1	F	406.88	406.88	LDR	0.0	LOT 114 WESTPARK PH 3 VILLAGE 13B MOR CC-76
496-060-041-000	1	F	406.88	406.88	LDR	0.0	LOT 115 WESTPARK PH 3 VILLAGE 13B MOR CC-76
496-060-042-000	1	F	406.88	406.88	LDR	0.0	LOT 116 WESTPARK PH 3 VILLAGE 13B MOR CC-76
496-060-043-000	1	F	406.88	406.88	LDR	0.0	LOT 117 WESTPARK PH 3 VILLAGE 13B MOR CC-76
496-060-044-000	1	F	406.88	406.88	LDR	0.0	LOT 118 WESTPARK PH 3 VILLAGE 13B MOR CC-76
496-060-045-000	1	F	406.88	406.88	LDR	0.0	LOT 119 WESTPARK PH 3 VILLAGE 13B MOR CC-76
496-060-046-000	1	F	406.88	406.88	LDR	0.0	LOT 120 WESTPARK PH 3 VILLAGE 13B MOR CC-76
496-060-047-000	1	F	406.88	406.88	LDR	0.0	LOT 121 WESTPARK PH 3 VILLAGE 13B MOR CC-76
496-060-048-000	1	F	406.88	406.88	LDR	0.0	LOT 122 WESTPARK PH 3 VILLAGE 13B MOR CC-76

City of Roseville
Community Facilities District No. 3 (Municipal Services)
Fiscal Year 2016/17 Tax Roll

ASSESSOR PARCEL NUMBER	ANNEXATION RATE AREA	ANNEX NO.	TOTAL CHARGE	MAXIMUM TAX	LAND USE	TAX ACRES	LEGAL DESC
496-060-049-000	1	F	406.88	406.88	LDR	0.0	LOT 123 WESTPARK PH 3 VILLAGE 13B MOR CC-76
496-060-050-000	1	F	406.88	406.88	LDR	0.0	LOT 124 WESTPARK PH 3 VILLAGE 13B MOR CC-76
496-060-051-000	1	F	406.88	406.88	LDR	0.0	LOT 125 WESTPARK PH 3 VILLAGE 13B MOR CC-76
496-060-052-000	1	F	406.88	406.88	LDR	0.0	LOT 126 WESTPARK PH 3 VILLAGE 13B MOR CC-76
496-060-053-000	1	F	406.88	406.88	LDR	0.0	LOT 127 WESTPARK PH 3 VILLAGE 13B MOR CC-76
496-060-054-000	1	F	406.88	406.88	LDR	0.0	LOT 128 WESTPARK PH 3 VILLAGE 13B MOR CC-76
496-060-055-000	1	F	406.88	406.88	LDR	0.0	LOT 129 WESTPARK PH 3 VILLAGE 13B MOR CC-76
496-060-056-000	1	F	406.88	406.88	LDR	0.0	LOT 130 WESTPARK PH 3 VILLAGE 13B MOR CC-76
496-060-057-000	1	F	406.88	406.88	LDR	0.0	LOT 131 WESTPARK PH 3 VILLAGE 13B MOR CC-76
496-060-058-000	1	F	406.88	406.88	LDR	0.0	LOT 132 WESTPARK PH 3 VILLAGE 13B MOR CC-76
496-060-059-000	1	F	406.88	406.88	LDR	0.0	LOT 133 WESTPARK PH 3 VILLAGE 13B MOR CC-76
496-060-060-000	1	F	406.88	406.88	LDR	0.0	LOT 134 WESTPARK PH 3 VILLAGE 13B MOR CC-76
496-060-061-000	1	F	406.88	406.88	LDR	0.0	LOT B WESTPARK PH 3 VIL 13B MOR CC-76 FUTURE WELL
496-060-062-000	1	F	-	-	LDR	0.0	LOT C WESTPARK PH 3 VILL 13B MOR CC-76 OPEN SPACE
496-070-001-000	1	F	-	-		0.0	LOT 156 WESTPARK PH 3 VILLAGE 15C MOR CC-80
496-070-002-000	1	F	406.88	406.88	MDR	0.0	LOT 157 WESTPARK PH 3 VILLAGE 15C MOR CC-80
496-070-003-000	1	F	406.88	406.88	MDR	0.0	LOT 158 WESTPARK PH 3 VILLAGE 15C MOR CC-80
496-070-004-000	1	F	-	-		0.0	LOT 159 WESTPARK PH 3 VILLAGE 15C MOR CC-80
496-070-005-000	1	F	-	-		0.0	LOT 160 WESTPARK PH 3 VILLAGE 15C MOR CC-80
496-070-006-000	1	F	406.88	406.88	MDR	0.0	LOT 161 WESTPARK PH 3 VILLAGE 15C MOR CC-80
496-070-007-000	1	F	406.88	406.88	MDR	0.0	LOT 162 WESTPARK PH 3 VILLAGE 15C MOR CC-80
496-070-008-000	1	F	406.88	406.88	MDR	0.0	LOT 163 WESTPARK PH 3 VILLAGE 15C MOR CC-80
496-070-009-000	1	F	406.88	406.88	MDR	0.0	LOT 164 WESTPARK PH 3 VILLAGE 15C MOR CC-80
496-070-010-000	1	F	406.88	406.88	MDR	0.0	LOT 165 WESTPARK PH 3 VILLAGE 15C MOR CC-80
496-070-011-000	1	F	406.88	406.88	MDR	0.0	LOT 166 WESTPARK PH 3 VILLAGE 15C MOR CC-80
496-070-012-000	1	F	406.88	406.88	MDR	0.0	LOT 171 WESTPARK PH 3 VILLAGE 15C MOR CC-80
496-070-013-000	1	F	406.88	406.88	MDR	0.0	LOT 172 WESTPARK PH 3 VILLAGE 15C MOR CC-80
496-070-014-000	1	F	406.88	406.88	MDR	0.0	LOT 173 WESTPARK PH 3 VILLAGE 15C MOR CC-80
496-070-015-000	1	F	406.88	406.88	MDR	0.0	LOT 175 WESTPARK PH 3 VILLAGE 15C MOR CC-80
496-070-016-000	1	F	406.88	406.88	MDR	0.0	LOT 176 WESTPARK PH 3 VILLAGE 15C MOR CC-80
496-070-017-000	1	F	406.88	406.88	MDR	0.0	LOT 177 WESTPARK PH 3 VILLAGE 15C MOR CC-80
496-070-018-000	1	F	406.88	406.88	MDR	0.0	LOT 178 WESTPARK PH 3 VILLAGE 15C MOR CC-80
496-070-019-000	1	F	406.88	406.88	MDR	0.0	LOT 179 WESTPARK PH 3 VILLAGE 15C MOR CC-80
496-070-020-000	1	F	406.88	406.88	MDR	0.0	LOT 180 WESTPARK PH 3 VILLAGE 15C MOR CC-80
496-070-021-000	1	F	406.88	406.88	MDR	0.0	LOT 181 WESTPARK PH 3 VILLAGE 15C MOR CC-80
496-070-022-000	1	F	406.88	406.88	MDR	0.0	LOT 182 WESTPARK PH 3 VILLAGE 15C MOR CC-80

**City of Roseville
Community Facilities District No. 3 (Municipal Services)
Fiscal Year 2016/17 Tax Roll**

ASSESSOR PARCEL NUMBER	ANNEXATION RATE AREA	ANNEX NO.	TOTAL CHARGE	MAXIMUM TAX	LAND USE	TAX ACRES	LEGAL DESC
496-070-023-000	1	F	406.88	406.88	MDR	0.0	LOT 183 WESTPARK PH 3 VILLAGE 15C MOR CC-80
496-070-024-000	1	F	406.88	406.88	MDR	0.0	LOT 184 WESTPARK PH 3 VILLAGE 15C MOR CC-80
496-070-025-000	1	F	406.88	406.88	MDR	0.0	LOT 185 WESTPARK PH 3 VILLAGE 15C MOR CC-80
496-070-026-000	1	F	406.88	406.88	MDR	0.0	LOT 186 WESTPARK PH 3 VILLAGE 15C MOR CC-80
496-070-027-000	1	F	406.88	406.88	MDR	0.0	LOT 187 WESTPARK PH 3 VILLAGE 15C MOR CC-80
496-070-028-000	1	F	406.88	406.88	MDR	0.0	LOT 188 WESTPARK PH 3 VILLAGE 15C MOR CC-80
496-070-029-000	1	F	406.88	406.88	MDR	0.0	LOT 189 WESTPARK PH 3 VILLAGE 15C MOR CC-80
496-070-030-000	1	F	406.88	406.88	MDR	0.0	LOT 190 WESTPARK PH 3 VILLAGE 15C MOR CC-80
496-070-031-000	1	F	406.88	406.88	MDR	0.0	LOT 191 WESTPARK PH 3 VILLAGE 15C MOR CC-80
496-070-032-000	1	F	406.88	406.88	MDR	0.0	LOT 192 WESTPARK PH 3 VILLAGE 15C MOR CC-80
496-070-033-000	1	F	406.88	406.88	MDR	0.0	LOT 193 WESTPARK PH 3 VILLAGE 15C MOR CC-80
496-070-034-000	1	F	-	-		0.0	POR L D OPEN SPACE WESTPARK PH 3 VIL 15C MOR CC-80
496-070-035-000	1	F	-	-		0.0	1.4 AC PORLOT A WESTPARK PH3 VILLAGE 15C MOR CC-80
496-070-036-000	1	F	-	-		0.0	LOT B WESTPARK PH 3 VILLAGE 15C MOR CC-80
496-080-001-000	1	F	406.88	406.88	MDR	0.0	LOT 194 WESTPARK PH 3 VILLAGE 15C MOR CC-80
496-080-002-000	1	F	406.88	406.88	MDR	0.0	LOT 195 WESTPARK PH 3 VILLAGE 15C MOR CC-80
496-080-003-000	1	F	406.88	406.88	MDR	0.0	LOT 196 WESTPARK PH 3 VILLAGE 15C MOR CC-80
496-080-004-000	1	F	406.88	406.88	MDR	0.0	LOT 197 WESTPARK PH 3 VILLAGE 15C MOR CC-80
496-080-005-000	1	F	406.88	406.88	MDR	0.0	LOT 198 WESTPARK PH 3 VILLAGE 15C MOR CC-80
496-080-006-000	1	F	406.88	406.88	MDR	0.0	LOT 199 WESTPARK PH 3 VILLAGE 15C MOR CC-80
496-080-007-000	1	F	406.88	406.88	MDR	0.0	LOT 200 WESTPARK PH 3 VILLAGE 15C MOR CC-80
496-080-008-000	1	F	406.88	406.88	MDR	0.0	LOT 201 WESTPARK PH 3 VILLAGE 15C MOR CC-80
496-080-009-000	1	F	406.88	406.88	MDR	0.0	LOT 202 WESTPARK PH 3 VILLAGE 15C MOR CC-80
496-080-010-000	1	F	406.88	406.88	MDR	0.0	LOT 203 WESTPARK PH 3 VILLAGE 15C MOR CC-80
496-080-011-000	1	F	406.88	406.88	MDR	0.0	LOT 204 WESTPARK PH 3 VILLAGE 15C MOR CC-80
496-080-012-000	1	F	406.88	406.88	MDR	0.0	LOT 205 WESTPARK PH 3 VILLAGE 15C MOR CC-80
496-080-013-000	1	F	406.88	406.88	MDR	0.0	LOT 206 WESTPARK PH 3 VILLAGE 15C MOR CC-80
496-080-014-000	1	F	406.88	406.88	MDR	0.0	LOT 207 WESTPARK PH 3 VILLAGE 15C MOR CC-80
496-080-015-000	1	F	406.88	406.88	MDR	0.0	LOT 208 WESTPARK PH 3 VILLAGE 15C MOR CC-80
496-080-016-000	1	F	406.88	406.88	MDR	0.0	LOT 209 WESTPARK PH 3 VILLAGE 15C MOR CC-80
496-080-017-000	1	F	406.88	406.88	MDR	0.0	LOT 210 WESTPARK PH 3 VILLAGE 15C MOR CC-80
496-080-018-000	1	F	406.88	406.88	MDR	0.0	LOT 211 WESTPARK PH 3 VILLAGE 15C MOR CC-80
496-080-019-000	1	F	406.88	406.88	MDR	0.0	LOT 212 WESTPARK PH 3 VILLAGE 15C MOR CC-80
496-080-020-000	1	F	406.88	406.88	MDR	0.0	LOT 213 WESTPARK PH 3 VILLAGE 15C MOR CC-80
496-080-021-000	1	F	406.88	406.88	MDR	0.0	LOT 214 WESTPARK PH 3 VILLAGE 15C MOR CC-80
496-080-022-000	1	F	406.88	406.88	MDR	0.0	LOT 215 WESTPARK PH 3 VILLAGE 15C MOR CC-80

**City of Roseville
Community Facilities District No. 3 (Municipal Services)
Fiscal Year 2016/17 Tax Roll**

ASSESSOR PARCEL NUMBER	ANNEXATION RATE AREA	ANNEX NO.	TOTAL CHARGE	MAXIMUM TAX	LAND USE	TAX ACRES	LEGAL DESC
496-080-023-000	1	F	406.88	406.88	MDR	0.0	LOT 216 WESTPARK PH 3 VILLAGE 15C MOR CC-80
496-080-024-000	1	F	406.88	406.88	MDR	0.0	LOT 217 WESTPARK PH 3 VILLAGE 15C MOR CC-80
496-080-025-000	1	F	406.88	406.88	MDR	0.0	LOT 218 WESTPARK PH 3 VILLAGE 15C MOR CC-80
496-080-026-000	1	F	406.88	406.88	MDR	0.0	LOT 219 WESTPARK PH 3 VILLAGE 15C MOR CC-80
496-080-027-000	1	F	406.88	406.88	MDR	0.0	LOT 220 WESTPARK PH 3 VILLAGE 15C MOR CC-80
496-080-028-000	1	F	406.88	406.88	MDR	0.0	LOT 221 WESTPARK PH 3 VILLAGE 15C MOR CC-80
496-080-029-000	1	F	406.88	406.88	MDR	0.0	LOT 222 WESTPARK PH 3 VILLAGE 15C MOR CC-80
496-080-030-000	1	F	406.88	406.88	MDR	0.0	LOT 223 WESTPARK PH 3 VILLAGE 15C MOR CC-80
496-080-031-000	1	F	406.88	406.88	MDR	0.0	LOT 224 WESTPARK PH 3 VILLAGE 15C MOR CC-80
496-080-032-000	1	F	-	-		0.0	POR L D OPEN SPACE WESTPARK PH 3 VIL 15C MOR CC-80
496-080-033-000	1	F	-	-		0.0	LOT C WESTPARK PH 3 VILLAGE 15C MOR CC-80
496-080-034-000	1	F	-	-		0.0	1.4AC POR LOT A WESTPARK PH3 VILLAGE 15C MOR CC-80
496-090-001-000	1	F	406.88	406.88	MDR	0.0	LOT 1 WESTPARK PH 3 VILLAGE 13A MOR CC-81
496-090-002-000	1	F	406.88	406.88	MDR	0.0	LOT 2 WESTPARK PH 3 VILLAGE 13A MOR CC-81
496-090-003-000	1	F	406.88	406.88	MDR	0.0	LOT 3 WESTPARK PH 3 VILLAGE 13A MOR CC-81
496-090-004-000	1	F	-	-		0.0	LOT 4 WESTPARK PH 3 VILLAGE 13A MOR CC-81
496-090-005-000	1	F	-	-		0.0	LOT 5 WESTPARK PH 3 VILLAGE 13A MOR CC-81
496-090-006-000	1	F	-	-		0.0	LOT 6 WESTPARK PH 3 VILLAGE 13A MOR CC-81
496-090-007-000	1	F	-	-		0.0	LOT 7 WESTPARK PH 3 VILLAGE 13A MOR CC-81
496-090-008-000	1	F	-	-		0.0	LOT 8 WESTPARK PH 3 VILLAGE 13A MOR CC-81
496-090-009-000	1	F	-	-		0.0	LOT 9 WESTPARK PH 3 VILLAGE 13A MOR CC-81
496-090-010-000	1	F	-	-		0.0	LOT 10 WESTPARK PH 3 VILLAGE 13A MOR CC-81
496-090-011-000	1	F	406.88	406.88	MDR	0.0	LOT 11 WESTPARK PH 3 VILLAGE 13A MOR CC-81
496-090-012-000	1	F	406.88	406.88	MDR	0.0	LOT 12 WESTPARK PH 3 VILLAGE 13A MOR CC-81
496-090-013-000	1	F	406.88	406.88	MDR	0.0	LOT 13 WESTPARK PH 3 VILLAGE 13A MOR CC-81
496-090-014-000	1	F	406.88	406.88	MDR	0.0	LOT 14 WESTPARK PH 3 VILLAGE 13A MOR CC-81
496-090-015-000	1	F	406.88	406.88	MDR	0.0	LOT 15 WESTPARK PH 3 VILLAGE 13A MOR CC-81
496-090-016-000	1	F	406.88	406.88	MDR	0.0	LOT 16 WESTPARK PH 3 VILLAGE 13A MOR CC-81
496-090-017-000	1	F	-	-		0.0	LOT 17 WESTPARK PH 3 VILLAGE 13A MOR CC-81
496-090-018-000	1	F	406.88	406.88	MDR	0.0	LOT 18 WESTPARK PH 3 VILLAGE 13A MOR CC-81
496-090-019-000	1	F	406.88	406.88	MDR	0.0	LOT 19 WESTPARK PH 3 VILLAGE 13A MOR CC-81
496-090-020-000	1	F	406.88	406.88	MDR	0.0	LOT 20 WESTPARK PH 3 VILLAGE 13A MOR CC-81
496-090-021-000	1	F	406.88	406.88	MDR	0.0	LOT 21 WESTPARK PH 3 VILLAGE 13A MOR CC-81
496-090-022-000	1	F	-	-		0.0	LOT 22 WESTPARK PH 3 VILLAGE 13A MOR CC-81
496-090-023-000	1	F	406.88	406.88	MDR	0.0	LOT 23 WESTPARK PH 3 VILLAGE 13A MOR CC-81
496-090-024-000	1	F	406.88	406.88	MDR	0.0	LOT 24 WESTPARK PH 3 VILLAGE 13A MOR CC-81

**City of Roseville
Community Facilities District No. 3 (Municipal Services)
Fiscal Year 2016/17 Tax Roll**

ASSESSOR PARCEL NUMBER	ANNEXATION RATE AREA	ANNEX NO.	TOTAL CHARGE	MAXIMUM TAX	LAND USE	TAX ACRES	LEGAL DESC
496-090-025-000	1	F	406.88	406.88	MDR	0.0	LOT 25 WESTPARK PH 3 VILLAGE 13A MOR CC-81
496-090-026-000	1	F	406.88	406.88	MDR	0.0	LOT 26 WESTPARK PH 3 VILLAGE 13A MOR CC-81
496-090-027-000	1	F	406.88	406.88	MDR	0.0	LOT 27 WESTPARK PH 3 VILLAGE 13A MOR CC-81
496-090-028-000	1	F	406.88	406.88	MDR	0.0	LOT 28 WESTPARK PH 3 VILLAGE 13A MOR CC-81
496-090-029-000	1	F	-	-		0.0	LOT 29 WESTPARK PH 3 VILLAGE 13A MOR CC-81
496-090-030-000	1	F	-	-		0.0	LOT 30 WESTPARK PH 3 VILLAGE 13A MOR CC-81
496-090-031-000	1	F	406.88	406.88	MDR	0.0	LOT 31 WESTPARK PH 3 VILLAGE 13A MOR CC-81
496-090-032-000	1	F	406.88	406.88	MDR	0.0	LOT 32 WESTPARK PH 3 VILLAGE 13A MOR CC-81
496-090-033-000	1	F	406.88	406.88	MDR	0.0	LOT 33 WESTPARK PH 3 VILLAGE 13A MOR CC-81
496-090-034-000	1	F	406.88	406.88	MDR	0.0	LOT 34 WESTPARK PH 3 VILLAGE 13A MOR CC-81
496-090-035-000	1	F	406.88	406.88	MDR	0.0	LOT 35 WESTPARK PH 3 VILLAGE 13A MOR CC-81
496-090-036-000	1	F	406.88	406.88	MDR	0.0	LOT 36 WESTPARK PH 3 VILLAGE 13A MOR CC-81
496-090-037-000	1	F	-	-		0.0	LOT 37 WESTPARK PH 3 VILLAGE 13A MOR CC-81
496-090-038-000	1	F	-	-		0.0	LOT 38 WESTPARK PH 3 VILLAGE 13A MOR CC-81
496-090-039-000	1	F	406.88	406.88	MDR	0.0	LOT 39 WESTPARK PH 3 VILLAGE 13A MOR CC-81
496-090-040-000	1	F	406.88	406.88	MDR	0.0	LOT 40 WESTPARK PH 3 VILLAGE 13A MOR CC-81
496-090-041-000	1	F	-	-		0.0	LOT 41 WESTPARK PH 3 VILLAGE 13A MOR CC-81
496-090-042-000	1	F	-	-		0.0	LOT 42 WESTPARK PH 3 VILLAGE 13A MOR CC-81
496-090-043-000	1	F	-	-		0.0	LOT 43 WESTPARK PH 3 VILLAGE 13A MOR CC-81
496-090-044-000	1	F	-	-		0.0	LOT 44 WESTPARK PH 3 VILLAGE 13A MOR CC-81
496-090-045-000	1	F	-	-		0.0	LOT 45 WESTPARK PH 3 VILLAGE 13A MOR CC-81
496-090-046-000	1	F	-	-		0.0	LOT 46 WESTPARK PH 3 VILLAGE 13A MOR CC-81
496-090-047-000	1	F	-	-		0.0	LOT 47 WESTPARK PH 3 VILLAGE 13A MOR CC-81
496-090-048-000	1	F	-	-		0.0	LOT 48 WESTPARK PH 3 VILLAGE 13A MOR CC-81
496-090-049-000	1	F	-	-		0.0	LOT 49 WESTPARK PH 3 VILLAGE 13A MOR CC-81
496-090-050-000	1	F	406.88	406.88	MDR	0.0	LOT 50 WESTPARK PH 3 VILLAGE 13A MOR CC-81
496-090-051-000	1	F	406.88	406.88	MDR	0.0	LOT 51 WESTPARK PH 3 VILLAGE 13A MOR CC-81
496-090-052-000	1	F	406.88	406.88	MDR	0.0	LOT 52 WESTPARK PH 3 VILLAGE 13A MOR CC-81
496-090-053-000	1	F	406.88	406.88	MDR	0.0	LOT 53 WESTPARK PH 3 VILLAGE 13A MOR CC-81
496-090-054-000	1	F	406.88	406.88	MDR	0.0	LOT 54 WESTPARK PH 3 VILLAGE 13A MOR CC-81
496-090-055-000	1	F	406.88	406.88	MDR	0.0	LOT 55 WESTPARK PH 3 VILLAGE 13A MOR CC-81
496-090-056-000	1	F	406.88	406.88	MDR	0.0	LOT 56 WESTPARK PH 3 VILLAGE 13A MOR CC-81
496-090-057-000	1	F	406.88	406.88	MDR	0.0	LOT 57 WESTPARK PH 3 VILLAGE 13A MOR CC-81
496-090-058-000	1	F	406.88	406.88	MDR	0.0	LOT 58 WESTPARK PH 3 VILLAGE 13A MOR CC-81
496-090-059-000	1	F	406.88	406.88	MDR	0.0	LOT 59 WESTPARK PH 3 VILLAGE 13A MOR CC-81
496-090-060-000	1	F	406.88	406.88	MDR	0.0	LOT 60 WESTPARK PH 3 VILLAGE 13A MOR CC-81

**City of Roseville
Community Facilities District No. 3 (Municipal Services)
Fiscal Year 2016/17 Tax Roll**

ASSESSOR PARCEL NUMBER	ANNEXATION RATE AREA	ANNEX NO.	TOTAL CHARGE	MAXIMUM TAX	LAND USE	TAX ACRES	LEGAL DESC
496-090-061-000	1	F	406.88	406.88	MDR	0.0	LOT 61 WESTPARK PH 3 VILLAGE 13A MOR CC-81
496-090-062-000	1	F	406.88	406.88	MDR	0.0	LOT 62 WESTPARK PH 3 VILLAGE 13A MOR CC-81
496-090-063-000	1	F	406.88	406.88	MDR	0.0	LOT 63 WESTPARK PH 3 VILLAGE 13A MOR CC-81
496-090-064-000	1	F	406.88	406.88	MDR	0.0	LOT 64 WESTPARK PH 3 VILLAGE 13A MOR CC-81
496-090-065-000	1	F	406.88	406.88	MDR	0.0	LOT 65 WESTPARK PH 3 VILLAGE 13A MOR CC-81
496-090-066-000	1	F	406.88	406.88	MDR	0.0	LOT 66 WESTPARK PH 3 VILLAGE 13A MOR CC-81
496-090-067-000	1	F	406.88	406.88	MDR	0.0	LOT 67 WESTPARK PH 3 VILLAGE 13A MOR CC-81
496-090-068-000	1	F	406.88	406.88	MDR	0.0	LOT 68 WESTPARK PH 3 VILLAGE 13A MOR CC-81
496-090-069-000	1	F	406.88	406.88	MDR	0.0	LOT 69 WESTPARK PH 3 VILLAGE 13A MOR CC-81
496-090-070-000	1	F	406.88	406.88	MDR	0.0	LOT 70 WESTPARK PH 3 VILLAGE 13A MOR CC-81
496-090-071-000	1	F	406.88	406.88	MDR	0.0	LOT 71 WESTPARK PH 3 VILLAGE 13A MOR CC-81
496-090-072-000	1	F	406.88	406.88	MDR	0.0	LOT 72 WESTPARK PH 3 VILLAGE 13A MOR CC-81
496-090-073-000	1	F	406.88	406.88	MDR	0.0	LOT 73 WESTPARK PH 3 VILLAGE 13A MOR CC-81
496-090-074-000	1	F	406.88	406.88	MDR	0.0	LOT 74 WESTPARK PH 3 VILLAGE 13A MOR CC-81
496-100-001-000	2	18	-	-		0.0	14.3 AC LOT 1 WESTBROOK PH 1 LG LOT SUBD MOR CC-85
496-100-002-000	2	18	-	-		0.0	7.5 AC LOT 2 WESTBROOK PH 1 LG LOT SUBD MOR CC-85
496-100-003-000	2	18	-	-		0.0	L 3 WELL SITE WESTBROOK PH 1 LG LT SUBD MOR CC-85
496-100-004-000	2	18	-	-		0.0	4.5 AC L 4 PARK WESTBROOK PH 1 LG L SUBD MOR CC-85
496-100-007-000	2	18	-	-		0.0	21.7 AC LOT 7 WESTBROOK PH 1 LG LOT SUBD MOR CC-85
496-100-008-000	2	18	-	-		0.0	11.9 AC LOT 8 WESTBROOK PH 1 LG LOT SUBD MOR CC-85
496-100-009-000	2	18	-	-		0.0	13.2 AC LOT 9 WESTBROOK PH 1 LG LOT SUBD MOR CC-85
496-100-010-000	2	18	-	-		0.0	106.8 AC LT 10 WESTBROOK PH 1 LG LT SUBD MOR CC-85
496-100-011-000	2	18	-	-		0.0	40.2 AC POR L 11 WESTBROOK PH 1 LG LOT SUBD MOR-85
496-100-012-000	2	18	-	-		0.0	37.1 AC L 12 OPEN SPACE WESTBROOK PH 1 LG L CC-85
496-100-013-000	2	18	-	-		0.0	21 AC POR L 11 WESTBROOK PH 1 LRG L SUBD MOR CC-85
496-100-014-000	2	18	-	-		0.0	56.6 AC POR L 11 WESTBROOK PH 1 LG L SUB MOR CC-85
496-100-015-000	2	18	-	-		0.0	5.2 AC POR L 11 WESTBROOK PH 1 LG L SUBD MOR CC-85
496-100-016-000	2	18	-	-		0.0	LOT A PUE WESTBROOK PH 1 LG LOT SUBD MOR CC-85
496-100-017-000	2	18	-	-		0.0	LOT B PUE WESTBROOK PH 1 LG LOT SUBD MOR CC-85
496-100-018-000	2	18	-	-		0.0	LOT C PUE WESTBROOK PH 1 LG LOT SUBD MOR CC-85
496-100-019-000	2	18	-	-		0.0	LOT D PUE WESTBROOK PH 1 LG LOT SUBD MOR CC-85
496-100-020-000	2	18	-	-		0.0	LOT E PUE WESTBROOK PH 1 LG LOT SUBD MOR CC-85
496-100-021-000	2	18	-	-		0.0	LOT F PUE WESTBROOK PH 1 LG LOT SUBD MOR CC-85
496-100-022-000	2	18	-	-	LDR	0.0	10.3 AC L 100 WESTBROOK PH 1 VIL 5A & 5B MOR DD-27
496-110-001-000	1	F	-	-		0.0	LOT 76 WESTPARK PH 4 VILLAGE W-19A MOR CC-90
496-110-002-000	1	F	-	-		0.0	LOT 77 WESTPARK PH 4 VILLAGE W-19A MOR CC-90

City of Roseville
Community Facilities District No. 3 (Municipal Services)
Fiscal Year 2016/17 Tax Roll

ASSESSOR PARCEL NUMBER	ANNEXATION RATE AREA	ANNEX NO.	TOTAL CHARGE	MAXIMUM TAX	LAND USE	TAX ACRES	LEGAL DESC
496-110-003-000	1	F	-	-		0.0	LOT 78 WESTPARK PH 4 VILLAGE W-19A MOR CC-90
496-110-004-000	1	F	-	-		0.0	LOT 79 WESTPARK PH 4 VILLAGE W-19A MOR CC-90
496-110-005-000	1	F	-	-		0.0	LOT 80 WESTPARK PH 4 VILLAGE W-19A MOR CC-90
496-110-006-000	1	F	-	-		0.0	LOT 81 WESTPARK PH 4 VILLAGE W-19A MOR CC-90
496-110-007-000	1	F	-	-		0.0	LOT 82 WESTPARK PH 4 VILLAGE W-19A MOR CC-90
496-110-008-000	1	F	-	-		0.0	LOT 83 WESTPARK PH 4 VILLAGE W-19A MOR CC-90
496-110-009-000	1	F	406.88	406.88	MDR	0.0	LOT 84 WESTPARK PH 4 VILLAGE W-19A MOR CC-90
496-110-010-000	1	F	406.88	406.88	MDR	0.0	LOT 85 WESTPARK PH 4 VILLAGE W-19A MOR CC-90
496-110-011-000	1	F	406.88	406.88	MDR	0.0	LOT 86 WESTPARK PH 4 VILLAGE W-19A MOR CC-90
496-110-012-000	1	F	406.88	406.88	MDR	0.0	LOT 87 WESTPARK PH 4 VILLAGE W-19A MOR CC-90
496-110-013-000	1	F	406.88	406.88	MDR	0.0	LOT 88 WESTPARK PH 4 VILLAGE W-19A MOR CC-90
496-110-014-000	1	F	406.88	406.88	MDR	0.0	LOT 89 WESTPARK PH 4 VILLAGE W-19A MOR CC-90
496-110-015-000	1	F	406.88	406.88	MDR	0.0	LOT 90 WESTPARK PH 4 VILLAGE W-19A MOR CC-90
496-110-016-000	1	F	406.88	406.88	MDR	0.0	LOT 91 WESTPARK PH 4 VILLAGE W-19A MOR CC-90
496-110-017-000	1	F	406.88	406.88	MDR	0.0	LOT 92 WESTPARK PH 4 VILLAGE W-19A MOR CC-90
496-110-018-000	1	F	406.88	406.88	MDR	0.0	LOT 93 WESTPARK PH 4 VILLAGE W-19A MOR CC-90
496-110-019-000	1	F	406.88	406.88	MDR	0.0	LOT 94 WESTPARK PH 4 VILLAGE W-19A MOR CC-90
496-110-020-000	1	F	406.88	406.88	MDR	0.0	LOT 95 WESTPARK PH 4 VILLAGE W-19A MOR CC-90
496-110-021-000	1	F	406.88	406.88	MDR	0.0	LOT 96 WESTPARK PH 4 VILLAGE W-19A MOR CC-90
496-110-022-000	1	F	406.88	406.88	MDR	0.0	LOT 97 WESTPARK PH 4 VILLAGE W-19A MOR CC-90
496-110-023-000	1	F	406.88	406.88	MDR	0.0	LOT 98 WESTPARK PH 4 VILLAGE W-19A MOR CC-90
496-110-024-000	1	F	406.88	406.88	MDR	0.0	LOT 99 WESTPARK PH 4 VILLAGE W-19A MOR CC-90
496-110-025-000	1	F	406.88	406.88	MDR	0.0	LOT 100 WESTPARK PH 4 VILLAGE W-19A MOR CC-90
496-110-026-000	1	F	406.88	406.88	MDR	0.0	LOT 101 WESTPARK PH 4 VILLAGE W-19A MOR CC-90
496-110-027-000	1	F	406.88	406.88	MDR	0.0	LOT 102 WESTPARK PH 4 VILLAGE W-19A MOR CC-90
496-110-028-000	1	F	406.88	406.88	MDR	0.0	LOT 103 WESTPARK PH 4 VILLAGE W-19A MOR CC-90
496-110-029-000	1	F	406.88	406.88	MDR	0.0	LOT 104 WESTPARK PH 4 VILLAGE W-19A MOR CC-90
496-110-030-000	1	F	406.88	406.88	MDR	0.0	LOT 105 WESTPARK PH 4 VILLAGE W-19A MOR CC-90
496-110-031-000	1	F	406.88	406.88	MDR	0.0	LOT 106 WESTPARK PH 4 VILLAGE W-19A MOR CC-90
496-110-032-000	1	F	406.88	406.88	MDR	0.0	LOT 107 WESTPARK PH 4 VILLAGE W-19A MOR CC-90
496-110-033-000	1	F	406.88	406.88	MDR	0.0	LOT 23 WESTPARK PH 4 VILLAGE W-19A MOR CC-90
496-110-034-000	1	F	406.88	406.88	MDR	0.0	LOT 24 WESTPARK PH 4 VILLAGE W-19A MOR CC-90
496-110-035-000	1	F	406.88	406.88	MDR	0.0	LOT 25 WESTPARK PH 4 VILLAGE W-19A MOR CC-90
496-110-036-000	1	F	406.88	406.88	MDR	0.0	LOT 26 WESTPARK PH 4 VILLAGE W-19A MOR CC-90
496-110-037-000	1	F	406.88	406.88	MDR	0.0	LOT 27 WESTPARK PH 4 VILLAGE W-19A MOR CC-90
496-110-038-000	1	F	406.88	406.88	MDR	0.0	LOT 28 WESTPARK PH 4 VILLAGE W-19A MOR CC-90

City of Roseville
Community Facilities District No. 3 (Municipal Services)
Fiscal Year 2016/17 Tax Roll

ASSESSOR PARCEL NUMBER	ANNEXATION RATE AREA	ANNEX NO.	TOTAL CHARGE	MAXIMUM TAX	LAND USE	TAX ACRES	LEGAL DESC
496-110-039-000	1	F	406.88	406.88	MDR	0.0	LOT 29 WESTPARK PH 4 VILLAGE W-19A MOR CC-90
496-110-040-000	1	F	406.88	406.88	MDR	0.0	LOT 30 WESTPARK PH 4 VILLAGE W-19A MOR CC-90
496-110-041-000	1	F	406.88	406.88	MDR	0.0	LOT 31 WESTPARK PH 4 VILLAGE W-19A MOR CC-90
496-110-042-000	1	F	406.88	406.88	MDR	0.0	LOT 32 WESTPARK PH 4 VILLAGE W-19A MOR CC-90
496-110-043-000	1	F	406.88	406.88	MDR	0.0	LOT 33 WESTPARK PH 4 VILLAGE W-19A MOR CC-90
496-110-044-000	1	F	406.88	406.88	MDR	0.0	LOT 34 WESTPARK PH 4 VILLAGE W-19A MOR CC-90
496-110-045-000	1	F	406.88	406.88	MDR	0.0	LOT 35 WESTPARK PH 4 VILLAGE W-19A MOR CC-90
496-110-046-000	1	F	406.88	406.88	MDR	0.0	LOT 36 WESTPARK PH 4 VILLAGE W-19A MOR CC-90
496-110-047-000	1	F	406.88	406.88	MDR	0.0	LOT 37 WESTPARK PH 4 VILLAGE W-19A MOR CC-90
496-110-048-000	1	F	406.88	406.88	MDR	0.0	LOT 38 WESTPARK PH 4 VILLAGE W-19A MOR CC-90
496-110-049-000	1	F	406.88	406.88	MDR	0.0	LOT 39 WESTPARK PH 4 VILLAGE W-19A MOR CC-90
496-110-050-000	1	F	406.88	406.88	MDR	0.0	LOT 40 WESTPARK PH 4 VILLAGE W-19A MOR CC-90
496-110-051-000	1	F	406.88	406.88	MDR	0.0	LOT 41 WESTPARK PH 4 VILLAGE W-19A MOR CC-90
496-110-052-000	1	F	406.88	406.88	MDR	0.0	LOT 42 WESTPARK PH 4 VILLAGE W-19A MOR CC-90
496-110-053-000	1	F	406.88	406.88	MDR	0.0	LOT 43 WESTPARK PH 4 VILLAGE W-19A MOR CC-90
496-110-054-000	1	F	406.88	406.88	MDR	0.0	LOT 44 WESTPARK PH 4 VILLAGE W-19A MOR CC-90
496-110-055-000	1	F	406.88	406.88	MDR	0.0	LOT 45 WESTPARK PH 4 VILLAGE W-19A MOR CC-90
496-110-056-000	1	F	406.88	406.88	MDR	0.0	LOT 46 WESTPARK PH 4 VILLAGE W-19A MOR CC-90
496-110-057-000	1	F	-	-		0.0	POR LOT C WESTPARK PH 4 VILLAGE W-19A MOR CC-90
496-110-058-000	1	F	-	-		0.0	LOT D WESTPARK PH 4 VILLAGE W-19A MOR CC-90
496-120-001-000	1	F	406.88	406.88	MDR	0.0	LOT 1 WESTPARK PH4 VILLAGE W-19A MOR CC-90
496-120-002-000	1	F	406.88	406.88	MDR	0.0	LOT 2 WESTPARK PH 4 VILLAGE W-19A MOR CC-90
496-120-003-000	1	F	406.88	406.88	MDR	0.0	LOT 3 WESTPARK PH 4 VILLAGE W-19A MOR CC-90
496-120-004-000	1	F	406.88	406.88	MDR	0.0	LOT 4 WESTPARK PH 4 VILLAGE W-19A MOR CC-90
496-120-005-000	1	F	406.88	406.88	MDR	0.0	LOT 5 WESTPARK PH 4 VILLAGE W-19A MOR CC-90
496-120-006-000	1	F	406.88	406.88	MDR	0.0	LOT 6 WESTPARK PH 4 VILLAGE W-19A MOR CC-90
496-120-007-000	1	F	406.88	406.88	MDR	0.0	LOT 7 WESTPARK PH 4 VILLAGE W-19A MOR CC-90
496-120-008-000	1	F	406.88	406.88	MDR	0.0	LOT 8 WESTPARK PH 4 VILLAGE W-19A MOR CC-90
496-120-009-000	1	F	406.88	406.88	MDR	0.0	LOT 9 WESTPARK PH 4 VILLAGE W-19A MOR CC-90
496-120-010-000	1	F	406.88	406.88	MDR	0.0	LOT 10 WESTPARK PH 4 VILLAGE W-19A MOR CC-90
496-120-011-000	1	F	406.88	406.88	MDR	0.0	LOT 11 WESTPARK PH 4 VILLAGE W-19A MOR CC-90
496-120-012-000	1	F	406.88	406.88	MDR	0.0	LOT 12 WESTPARK PH 4 VILLAGE W-19A MOR CC-90
496-120-013-000	1	F	406.88	406.88	MDR	0.0	LOT 13 WESTPARK PH 4 VILLAGE W-19A MOR CC-90
496-120-014-000	1	F	406.88	406.88	MDR	0.0	LOT 14 WESTPARK PH 4 VILLAGE W-19A MOR CC-90
496-120-015-000	1	F	406.88	406.88	MDR	0.0	LOT 15 WESTPARK PH 4 VILLAGE W-19A MOR CC-90
496-120-016-000	1	F	406.88	406.88	MDR	0.0	LOT 16 WESTPARK PH 4 VILLAGE W-19A MOR CC-90

City of Roseville
Community Facilities District No. 3 (Municipal Services)
Fiscal Year 2016/17 Tax Roll

ASSESSOR PARCEL NUMBER	ANNEXATION RATE AREA	ANNEX NO.	TOTAL CHARGE	MAXIMUM TAX	LAND USE	TAX ACRES	LEGAL DESC
496-120-017-000	1	F	406.88	406.88	MDR	0.0	LOT 17 WESTPARK PH 4 VILLAGE W-19A MOR CC-90
496-120-018-000	1	F	406.88	406.88	MDR	0.0	LOT 18 WESTPARK PH 4 VILLAGE W-19A MOR CC-90
496-120-019-000	1	F	406.88	406.88	MDR	0.0	LOT 19 WESTPARK PH 4 VILLAGE W-19A MOR CC-90
496-120-020-000	1	F	406.88	406.88	MDR	0.0	LOT 20 WESTPARK PH 4 VILLAGE W-19A MOR CC-90
496-120-021-000	1	F	406.88	406.88	MDR	0.0	LOT 21 WESTPARK PH 4 VILLAGE W-19A MOR CC-90
496-120-022-000	1	F	406.88	406.88	MDR	0.0	LOT 22 WESTPARK PH 4 VILLAGE W-19A MOR CC-90
496-120-023-000	1	F	406.88	406.88	MDR	0.0	LOT 47 WESTPARK PH 4 VILLAGE W-19A MOR CC-90
496-120-024-000	1	F	406.88	406.88	MDR	0.0	LOT 48 WESTPARK PH 4 VILLAGE W-19A MOR CC-90
496-120-025-000	1	F	406.88	406.88	MDR	0.0	LOT 49 WESTPARK PH 4 VILLAGE W-19A MOR CC-90
496-120-026-000	1	F	406.88	406.88	MDR	0.0	LOT 50 WESTPARK PH 4 VILLAGE W-19A MOR CC-90
496-120-027-000	1	F	406.88	406.88	MDR	0.0	LOT 51 WESTPARK PH 4 VILLAGE W-19A MOR CC-90
496-120-028-000	1	F	406.88	406.88	MDR	0.0	LOT 52 WESTPARK PH 4 VILLAGE W-19A MOR CC-90
496-120-029-000	1	F	406.88	406.88	MDR	0.0	LOT 53 WESTPARK PH 4 VILLAGE W-19A MOR CC-90
496-120-030-000	1	F	406.88	406.88	MDR	0.0	LOT 54 WESTPARK PH 4 VILLAGE W-19A MOR CC-90
496-120-031-000	1	F	406.88	406.88	MDR	0.0	LOT 55 WESTPARK PH 4 VILLAGE W-19A MOR CC-90
496-120-032-000	1	F	406.88	406.88	MDR	0.0	LOT 56 WESTPARK PH 4 VILLAGE W-19A MOR CC-90
496-120-033-000	1	F	406.88	406.88	MDR	0.0	LOT 57 WESTPARK PH 4 VILLAGE W-19A MOR CC-90
496-120-034-000	1	F	406.88	406.88	MDR	0.0	LOT 58 WESTPARK PH 4 VILLAGE W-19A MOR CC-90
496-120-035-000	1	F	406.88	406.88	MDR	0.0	LOT 59 WESTPARK PH 4 VILLAGE W-19A MOR CC-90
496-120-036-000	1	F	406.88	406.88	MDR	0.0	LOT 60 WESTPARK PH 4 VILLAGE W-19A MOR CC-90
496-120-037-000	1	F	-	-		0.0	LOT 74 WESTPARK PH 4 VILLAGE W-19A MOR CC-90
496-120-038-000	1	F	-	-		0.0	LOT 75 WESTPARK PH 4 VILLAGE W-19A MOR CC-90
496-120-039-000	1	F	406.88	406.88	MDR	0.0	LOT 64 WESTPARK PH 4 VILLAGE W-19A MOR CC-90
496-120-040-000	1	F	406.88	406.88	MDR	0.0	LOT 63 WESTPARK PH 4 VILLAGE W-19A MOR CC-90
496-120-041-000	1	F	406.88	406.88	MDR	0.0	LOT 62 WESTPARK PH 4 VILLAGE W-19A MOR CC-90
496-120-042-000	1	F	406.88	406.88	MDR	0.0	LOT 61 WESTPARK PH 4 VILLAGE W-19A MOR CC-90
496-120-043-000	1	F	406.88	406.88	MDR	0.0	LOT 73 WESTPARK PH 4 VILLAGE W-19A MOR CC-90
496-120-044-000	1	F	406.88	406.88	MDR	0.0	LOT 72 WESTPARK PH 4 VILLAGE W-19A MOR CC-90
496-120-045-000	1	F	406.88	406.88	MDR	0.0	LOT 71 WESTPARK PH 4 VILLAGE W-19A MOR CC-90
496-120-046-000	1	F	406.88	406.88	MDR	0.0	LOT 70 WESTPARK PH 4 VILLAGE W-19A MOR CC-90
496-120-047-000	1	F	406.88	406.88	MDR	0.0	LOT 69 WESTPARK PH 4 VILLAGE W-19A MOR CC-90
496-120-048-000	1	F	406.88	406.88	MDR	0.0	LOT 68 WESTPARK PH 4 VILLAGE W-19A MOR CC-90
496-120-049-000	1	F	406.88	406.88	MDR	0.0	LOT 67 WESTPARK PH 4 VILLAGE W-19A MOR CC-90
496-120-050-000	1	F	406.88	406.88	MDR	0.0	LOT 66 WESTPARK PH 4 VILLAGE W-19A MOR CC-90
496-120-051-000	1	F	406.88	406.88	MDR	0.0	LOT 65 WESTPARK PH 4 VILLAGE W-19A MOR CC-90
496-120-052-000	1	F	-	-		0.0	LOT A WESTPARK PH 4 VILLAGE W-19A MOR CC-90

City of Roseville
Community Facilities District No. 3 (Municipal Services)
Fiscal Year 2016/17 Tax Roll

ASSESSOR PARCEL NUMBER	ANNEXATION RATE AREA	ANNEX NO.	TOTAL CHARGE	MAXIMUM TAX	LAND USE	TAX ACRES	LEGAL DESC
496-120-053-000	1	F	-	-		0.0	LOT B WESTPARK PH 4 VILLAGE W-19A MOR CC-90
496-120-054-000	1	F	-	-		0.0	POR LOT C WESTPARK PH 4 VILLAGE W-19A MOR CC-90
496-120-055-000	1	F	-	-		0.0	LOT E WESTPARK PH 4 VILLAGE W-19A MOR CC-90
496-130-001-000	1	F	406.88	406.88	MDR	0.0	LOT 1 WESTPARK PH 4 VILLAGE W-17C MOR CC-91
496-130-002-000	1	F	406.88	406.88	MDR	0.0	LOT 2 WESTPARK PH 4 VILLAGE W-17C MOR CC-91
496-130-003-000	1	F	406.88	406.88	MDR	0.0	LOT 3 WESTPARK PH 4 VILLAGE W-17C MOR CC-91
496-130-004-000	1	F	406.88	406.88	MDR	0.0	LOT 4 WESTPARK PH 4 VILLAGE W-17C MOR CC-91
496-130-005-000	1	F	406.88	406.88	MDR	0.0	LOT 5 WESTPARK PH 4 VILLAGE W-17C MOR CC-91
496-130-006-000	1	F	406.88	406.88	MDR	0.0	LOT 6 WESTPARK PH 4 VILLAGE W-17C MOR CC-91
496-130-007-000	1	F	406.88	406.88	MDR	0.0	LOT 7 WESTPARK PH 4 VILLAGE W-17C MOR CC-91
496-130-008-000	1	F	406.88	406.88	MDR	0.0	LOT 8 WESTPARK PH 4 VILLAGE W-17C MOR CC-91
496-130-009-000	1	F	406.88	406.88	MDR	0.0	LOT 9 WESTPARK PH 4 VILLAGE W-17C MOR CC-91
496-130-010-000	1	F	406.88	406.88	MDR	0.0	LOT 10 WESTPARK PH 4 VILLAGE W-17C MOR CC-91
496-130-011-000	1	F	406.88	406.88	MDR	0.0	LOT 11 WESTPARK PH 4 VILLAGE W-17C MOR CC-91
496-130-012-000	1	F	406.88	406.88	MDR	0.0	LOT 12 WESTPARK PH 4 VILLAGE W-17C MOR CC-91
496-130-013-000	1	F	406.88	406.88	MDR	0.0	LOT 13 WESTPARK PH 4 VILLAGE W-17C MOR CC-91
496-130-014-000	1	F	406.88	406.88	MDR	0.0	LOT 14 WESTPARK PH 4 VILLAGE W-17C MOR CC-91
496-130-015-000	1	F	406.88	406.88	MDR	0.0	LOT 15 WESTPARK PH 4 VILLAGE W-17C MOR CC-91
496-130-016-000	1	F	406.88	406.88	MDR	0.0	LOT 16 WESTPARK PH 4 VILLAGE W-17C MOR CC-91
496-130-017-000	1	F	406.88	406.88	MDR	0.0	LOT 17 WESTPARK PH 4 VILLAGE W-17C MOR CC-91
496-130-018-000	1	F	406.88	406.88	MDR	0.0	LOT 18 WESTPARK PH 4 VILLAGE W-17C MOR CC-91
496-130-019-000	1	F	406.88	406.88	MDR	0.0	LOT 19 WESTPARK PH 4 VILLAGE W-17C MOR CC-91
496-130-020-000	1	F	406.88	406.88	MDR	0.0	LOT 20 WESTPARK PH 4 VILLAGE W-17C MOR CC-91
496-130-021-000	1	F	406.88	406.88	MDR	0.0	LOT 21 WESTPARK PH 4 VILLAGE W-17C MOR CC-91
496-130-022-000	1	F	406.88	406.88	MDR	0.0	LOT 22 WESTPARK PH 4 VILLAGE W-17C MOR CC-91
496-130-023-000	1	F	406.88	406.88	MDR	0.0	LOT 23 WESTPARK PH 4 VILLAGE W-17C MOR CC-91
496-130-024-000	1	F	406.88	406.88	MDR	0.0	LOT 24 WESTPARK PH 4 VILLAGE W-17C MOR CC-91
496-130-025-000	1	F	406.88	406.88	MDR	0.0	LOT 25 WESTPARK PH 4 VILLAGE W-17C MOR CC-91
496-130-026-000	1	F	406.88	406.88	MDR	0.0	LOT 26 WESTPARK PH 4 VILLAGE W-17C MOR CC-91
496-130-027-000	1	F	406.88	406.88	MDR	0.0	LOT 27 WESTPARK PH 4 VILLAGE W-17C MOR CC-91
496-130-028-000	1	F	406.88	406.88	MDR	0.0	LOT 28 WESTPARK PH 4 VILLAGE W-17C MOR CC-91
496-130-029-000	1	F	406.88	406.88	MDR	0.0	LOT 29 WESTPARK PH 4 VILLAGE W-17C MOR CC-91
496-130-030-000	1	F	406.88	406.88	MDR	0.0	LOT 30 WESTPARK PH 4 VILLAGE W-17C MOR CC-91
496-130-031-000	1	F	406.88	406.88	MDR	0.0	LOT 31 WESTPARK PH 4 VILLAGE W-17C MOR CC-91
496-130-032-000	1	F	-	-		0.0	LOT A WESTPARK PH 4 VILLAGE W-17C MOR CC-91
496-140-001-000	1	F	406.88	406.88	MDR	0.0	LOT 32 WESTPARK PH 4 VILLAGE W-17C MOR CC-91

**City of Roseville
Community Facilities District No. 3 (Municipal Services)
Fiscal Year 2016/17 Tax Roll**

ASSESSOR PARCEL NUMBER	ANNEXATION RATE AREA	ANNEX NO.	TOTAL CHARGE	MAXIMUM TAX	LAND USE	TAX ACRES	LEGAL DESC
496-140-002-000	1	F	406.88	406.88	MDR	0.0	LOT 33 WESTPARK PH 4 VILLAGE W-17C MOR CC-91
496-140-003-000	1	F	406.88	406.88	MDR	0.0	LOT 34 WESTPARK PH 4 VILLAGE W-17C MOR CC-91
496-140-004-000	1	F	406.88	406.88	MDR	0.0	LOT 35 WESTPARK PH 4 VILLAGE W-17C MOR CC-91
496-140-005-000	1	F	406.88	406.88	MDR	0.0	LOT 36 WESTPARK PH 4 VILLAGE W-17C MOR CC-91
496-140-006-000	1	F	406.88	406.88	MDR	0.0	LOT 37 WESTPARK PH 4 VILLAGE W-17C MOR CC-91
496-140-007-000	1	F	406.88	406.88	MDR	0.0	LOT 38 WESTPARK PH 4 VILLAGE W-17C MOR CC-91
496-140-008-000	1	F	406.88	406.88	MDR	0.0	LOT 39 WESTPARK PH 4 VILLAGE W-17C MOR CC-91
496-140-009-000	1	F	406.88	406.88	MDR	0.0	LOT 40 WESTPARK PH 4 VILLAGE W-17C MOR CC-91
496-140-010-000	1	F	406.88	406.88	MDR	0.0	LOT 41 WESTPARK PH 4 VILLAGE W-17C MOR CC-91
496-140-011-000	1	F	-	-		0.0	LOT 42 WESTPARK PH 4 VILLAGE W-17C MOR CC-91
496-140-012-000	1	F	-	-		0.0	LOT 43 WESTPARK PH 4 VILLAGE W-17C MOR CC-91
496-140-013-000	1	F	-	-		0.0	LOT 44 WESTPARK PH 4 VILLAGE W-17C MOR CC-91
496-140-014-000	1	F	-	-		0.0	LOT 45 WESTPARK PH 4 VILLAGE W-17C MOR CC-91
496-140-015-000	1	F	-	-		0.0	LOT 46 WESTPARK PH 4 VILLAGE W-17C MOR CC-91
496-140-016-000	1	F	-	-		0.0	LOT 47 WESTPARK PH 4 VILLAGE W-17C MOR CC-91
496-140-017-000	1	F	406.88	406.88	MDR	0.0	LOT 48 WESTPARK PH 4 VILLAGE W-17C MOR CC-91
496-140-018-000	1	F	406.88	406.88	MDR	0.0	LOT 49 WESTPARK PH 4 VILLAGE W-17C MOR CC-91
496-140-019-000	1	F	406.88	406.88	MDR	0.0	LOT 50 WESTPARK PH 4 VILLAGE W-17C MOR CC-91
496-140-020-000	1	F	406.88	406.88	MDR	0.0	LOT 51 WESTPARK PH 4 VILLAGE W-17C MOR CC-91
496-140-021-000	1	F	406.88	406.88	MDR	0.0	LOT 52 WESTPARK PH 4 VILLAGE W-17C MOR CC-91
496-140-022-000	1	F	406.88	406.88	MDR	0.0	LOT 53 WESTPARK PH 4 VILLAGE W-17C MOR CC-91
496-140-023-000	1	F	406.88	406.88	MDR	0.0	LOT 54 WESTPARK PH 4 VILLAGE W-17C MOR CC-91
496-140-024-000	1	F	406.88	406.88	MDR	0.0	LOT 55 WESTPARK PH 4 VILLAGE W-17C MOR CC-91
496-140-025-000	1	F	406.88	406.88	MDR	0.0	LOT 56 WESTPARK PH 4 VILLAGE W-17C MOR CC-91
496-140-026-000	1	F	406.88	406.88	MDR	0.0	LOT 57 WESTPARK PH 4 VILLAGE W-17C MOR CC-91
496-140-027-000	1	F	406.88	406.88	MDR	0.0	LOT 58 WESTPARK PH 4 VILLAGE W-17C MOR CC-91
496-140-028-000	1	F	406.88	406.88	MDR	0.0	LOT 59 WESTPARK PH 4 VILLAGE W-17C MOR CC-91
496-140-029-000	1	F	406.88	406.88	MDR	0.0	LOT 60 WESTPARK PH 4 VILLAGE W-17C MOR CC-91
496-140-030-000	1	F	406.88	406.88	MDR	0.0	LOT 61 WESTPARK PH 4 VILLAGE W-17C MOR CC-91
496-140-031-000	1	F	-	-		0.0	LOT 62 WESTPARK PH 4 VILLAGE W-17C MOR CC-91
496-140-032-000	1	F	406.88	406.88	MDR	0.0	LOT 63 WESTPARK PH 4 VILLAGE W-17C MOR CC-91
496-140-033-000	1	F	-	-		0.0	LOT 64 WESTPARK PH 4 VILLAGE W-17C MOR CC-91
496-140-034-000	1	F	-	-		0.0	LOT 65 WESTPARK PH 4 VILLAGE W-17C MOR CC-91
496-140-035-000	1	F	-	-		0.0	LOT 66 WESTPARK PH 4 VILLAGE W-17C MOR CC-91
496-140-036-000	1	F	-	-		0.0	LOT 67 WESTPARK PH 4 VILLAGE W-17C MOR CC-91
496-140-037-000	1	F	-	-		0.0	LOT 68 WESTPARK PH 4 VILLAGE W-17C MOR CC-91

City of Roseville
Community Facilities District No. 3 (Municipal Services)
Fiscal Year 2016/17 Tax Roll

ASSESSOR PARCEL NUMBER	ANNEXATION RATE AREA	ANNEX NO.	TOTAL CHARGE	MAXIMUM TAX	LAND USE	TAX ACRES	LEGAL DESC
496-140-041-000	1	F	-	-		0.0	LOT 69 & POR RD WESTPRK PH 4 & POR LOT 1 DD-13
496-150-001-000	1	F	406.88	406.88	MDR	0.0	LOT 7 WESTPARK PHASE 4 VILLAGE W-17D MOR CC-92
496-150-002-000	1	F	406.88	406.88	MDR	0.0	LOT 8 WESTPARK PHASE 4 VILLAGE W-17D MOR CC-92
496-150-003-000	1	F	-	-		0.0	LOT 9 WESTPARK PHASE 4 VILLAGE W-17D MOR CC-92
496-150-004-000	1	F	406.88	406.88	MDR	0.0	LOT 10 WESTPARK PHASE 4 VILLAGE W-17D MOR CC-92
496-150-005-000	1	F	406.88	406.88	MDR	0.0	LOT 11 WESTPARK PHASE 4 VILLAGE W-17D MOR CC-92
496-150-006-000	1	F	406.88	406.88	MDR	0.0	LOT 12 WESTPARK PHASE 4 VILLAGE W-17D MOR CC-92
496-150-007-000	1	F	406.88	406.88	MDR	0.0	LOT 13 WESTPARK PHASE 4 VILLAGE W-17D MOR CC-92
496-150-008-000	1	F	406.88	406.88	MDR	0.0	LOT 14 WESTPARK PHASE 4 VILLAGE W-17D MOR CC-92
496-150-009-000	1	F	406.88	406.88	MDR	0.0	LOT 15 WESTPARK PHASE 4 VILLAGE W-17D MOR CC-92
496-150-010-000	1	F	406.88	406.88	MDR	0.0	LOT 16 WESTPARK PHASE 4 VILLAGE W-17D MOR CC-92
496-150-011-000	1	F	406.88	406.88	MDR	0.0	LOT 17 WESTPARK PHASE 4 VILLAGE W-17D MOR CC-92
496-150-012-000	1	F	406.88	406.88	MDR	0.0	LOT 18 WESTPARK PHASE 4 VILLAGE W-17D MOR CC-92
496-150-013-000	1	F	406.88	406.88	MDR	0.0	LOT 19 WESTPARK PHASE 4 VILLAGE W-17D MOR CC-92
496-150-014-000	1	F	406.88	406.88	MDR	0.0	LOT 20 WESTPARK PHASE 4 VILLAGE W-17D MOR CC-92
496-150-015-000	1	F	406.88	406.88	MDR	0.0	LOT 21 WESTPARK PHASE 4 VILLAGE W-17D MOR CC-92
496-150-016-000	1	F	406.88	406.88	MDR	0.0	LOT 22 WESTPARK PHASE 4 VILLAGE W-17D MOR CC-92
496-150-017-000	1	F	406.88	406.88	MDR	0.0	LOT 23 WESTPARK PHASE 4 VILLAGE W-17D MOR CC-92
496-150-018-000	1	F	406.88	406.88	MDR	0.0	LOT 36 WESTPARK PHASE 4 VILLAGE W-17D MOR CC-92
496-150-019-000	1	F	406.88	406.88	MDR	0.0	LOT 37 WESTPARK PHASE 4 VILLAGE W-17D MOR CC-92
496-150-020-000	1	F	406.88	406.88	MDR	0.0	LOT 38 WESTPARK PHASE 4 VILLAGE W-17D MOR CC-92
496-150-021-000	1	F	406.88	406.88	MDR	0.0	LOT 39 WESTPARK PHASE 4 VILLAGE W-17D MOR CC-92
496-150-022-000	1	F	406.88	406.88	MDR	0.0	LOT 40 WESTPARK PHASE 4 VILLAGE W-17D MOR CC-92
496-150-023-000	1	F	406.88	406.88	MDR	0.0	LOT 41 WESTPARK PHASE 4 VILLAGE W-17D MOR CC-92
496-150-024-000	1	F	406.88	406.88	MDR	0.0	LOT 42 WESTPARK PHASE 4 VILLAGE W-17D MOR CC-92
496-150-025-000	1	F	406.88	406.88	MDR	0.0	LOT 43 WESTPARK PHASE 4 VILLAGE W-17D MOR CC-92
496-150-026-000	1	F	406.88	406.88	MDR	0.0	LOT 44 WESTPARK PHASE 4 VILLAGE W-17D MOR CC-92
496-150-027-000	1	F	406.88	406.88	MDR	0.0	LOT 45 WESTPARK PHASE 4 VILLAGE W-17D MOR CC-92
496-150-028-000	1	F	-	-		0.0	LOTB OPEN SPACE WESTPARK #4 VILL W-17D MOR CC-92
496-160-001-000	1	F	-	-		0.0	LOT 1 WESTPARK PHASE 4 VILLAGE W-17D MOR CC-92
496-160-002-000	1	F	406.88	406.88	MDR	0.0	LOT 2 WESTPARK PHASE 4 VILLAGE W-17D MOR CC-92
496-160-003-000	1	F	-	-		0.0	LOT 3 WESTPARK PHASE 4 VILLAGE W-17D MOR CC-92
496-160-004-000	1	F	-	-		0.0	LOT4 WESTPARK PHASE 4 VILLAGE W-17D MOR CC-92
496-160-005-000	1	F	-	-		0.0	LOT 5 WESTPARK PHASE 4 VILLAGE W-17D MOR CC-92
496-160-006-000	1	F	-	-		0.0	LOT 6 WESTPARK PHASE 4 VILLAGE W-17D MOR CC-92
496-160-007-000	1	F	406.88	406.88	MDR	0.0	LOT 24 WESTPARK PHASE 4 VILLAGE W-17D MOR CC-92

City of Roseville
Community Facilities District No. 3 (Municipal Services)
Fiscal Year 2016/17 Tax Roll

ASSESSOR PARCEL NUMBER	ANNEXATION RATE AREA	ANNEX NO.	TOTAL CHARGE	MAXIMUM TAX	LAND USE	TAX ACRES	LEGAL DESC
496-160-008-000	1	F	406.88	406.88	MDR	0.0	LOT 25 WESTPARK PHASE 4 VILLAGE W-17D MOR CC-92
496-160-009-000	1	F	406.88	406.88	MDR	0.0	LOT 26 WESTPARK PHASE 4 VILLAGE W-17D MOR CC-92
496-160-010-000	1	F	406.88	406.88	MDR	0.0	LOT 27 WESTPARK PHASE 4 VILLAGE W-17D MOR CC-92
496-160-011-000	1	F	406.88	406.88	MDR	0.0	LOT 28 WESTPARK PHASE 4 VILLAGE W-17D MOR CC-92
496-160-012-000	1	F	406.88	406.88	MDR	0.0	LOT 29 WESTPARK PHASE 4 VILLAGE W-17D MOR CC-92
496-160-013-000	1	F	406.88	406.88	MDR	0.0	LOT 30 WESTPARK PHASE 4 VILLAGE W-17D MOR CC-92
496-160-014-000	1	F	406.88	406.88	MDR	0.0	LOT 31 WESTPARK PHASE 4 VILLAGE W-17D MOR CC-92
496-160-015-000	1	F	406.88	406.88	MDR	0.0	LOT 32 WESTPARK PHASE 4 VILLAGE W-17D MOR CC-92
496-160-016-000	1	F	406.88	406.88	MDR	0.0	LOT 33 WESTPARK PHASE 4 VILLAGE W-17D MOR CC-92
496-160-017-000	1	F	406.88	406.88	MDR	0.0	LOT 34 WESTPARK PHASE 4 VILLAGE W-17D MOR CC-92
496-160-018-000	1	F	406.88	406.88	MDR	0.0	LOT 35 WESTPARK PHASE 4 VILLAGE W-17D MOR CC-92
496-160-019-000	1	F	406.88	406.88	MDR	0.0	LOT 46 WESTPARK PHASE 4 VILLAGE W-17D MOR CC-92
496-160-020-000	1	F	406.88	406.88	MDR	0.0	LOT 47 WESTPARK PHASE 4 VILLAGE W-17D MOR CC-92
496-160-021-000	1	F	406.88	406.88	MDR	0.0	LOT 48 WESTPARK PHASE 4 VILLAGE W-17D MOR CC-92
496-160-022-000	1	F	-	-		0.0	LOT 49 WESTPARK PHASE 4 VILLAGE W-17D MOR CC-92
496-160-023-000	1	F	-	-		0.0	LOT 50 WESTPARK PHASE 4 VILLAGE W-17D MOR CC-92
496-160-024-000	1	F	406.88	406.88	MDR	0.0	LOT 51 WESTPARK PHASE 4 VILLAGE W-17D MOR CC-92
496-160-025-000	1	F	406.88	406.88	MDR	0.0	LOT 52 WESTPARK PHASE 4 VILLAGE W-17D MOR CC-92
496-160-026-000	1	F	406.88	406.88	MDR	0.0	LOT 53 WESTPARK PHASE 4 VILLAGE W-17D MOR CC-92
496-160-027-000	1	F	-	-		0.0	LOT A OPEN SPACE WESTPARK #4 VILL W-17D MOR CC-92
496-170-001-000	1	F	406.88	406.88	MDR	0.0	LOT 1 WESTPARK-PHASE 4 VILLAGE W-17A MOR DD-6
496-170-002-000	1	F	406.88	406.88	MDR	0.0	LOT 2 WESTPARK-PHASE 4 VILLAGE W-17A MOR DD-6
496-170-003-000	1	F	406.88	406.88	MDR	0.0	LOT 3 WESTPARK-PHASE 4 VILLAGE W-17A MOR DD-6
496-170-004-000	1	F	406.88	406.88	MDR	0.0	LOT 4 WESTPARK-PHASE 4 VILLAGE W-17A MOR DD-6
496-170-005-000	1	F	406.88	406.88	MDR	0.0	LOT 5 WESTPARK-PHASE 4 VILLAGE W-17A MOR DD-6
496-170-006-000	1	F	406.88	406.88	MDR	0.0	LOT 6 WESTPARK-PHASE 4 VILLAGE W-17A MOR DD-6
496-170-007-000	1	F	406.88	406.88	MDR	0.0	LOT 7 WESTPARK-PHASE 4 VILLAGE W-17A MOR DD-6
496-170-008-000	1	F	406.88	406.88	MDR	0.0	LOT 8 WESTPARK-PHASE 4 VILLAGE W-17A MOR DD-6
496-170-009-000	1	F	406.88	406.88	MDR	0.0	LOT 9 WESTPARK-PHASE 4 VILLAGE W-17A MOR DD-6
496-170-010-000	1	F	-	-		0.0	LOT 10 WESTPARK-PHASE 4 VILLAGE W-17A MOR DD-6
496-170-011-000	1	F	-	-		0.0	LOT 11 WESTPARK-PHASE 4 VILLAGE W-17A MOR DD-6
496-170-012-000	1	F	-	-		0.0	LOT 12 WESTPARK-PHASE 4 VILLAGE W-17A MOR DD-6
496-170-013-000	1	F	406.88	406.88	MDR	0.0	LOT 50 WESTPARK-PHASE 4 VILLAGE W-17A MOR DD-6
496-170-014-000	1	F	406.88	406.88	MDR	0.0	LOT 51 WESTPARK-PHASE 4 VILLAGE W-17A MOR DD-6
496-170-015-000	1	F	406.88	406.88	MDR	0.0	LOT 52 WESTPARK-PHASE 4 VILLAGE W-17A MOR DD-6
496-170-016-000	1	F	406.88	406.88	MDR	0.0	LOT 53 WESTPARK-PHASE 4 VILLAGE W-17A MOR DD-6

**City of Roseville
Community Facilities District No. 3 (Municipal Services)
Fiscal Year 2016/17 Tax Roll**

ASSESSOR PARCEL NUMBER	ANNEXATION RATE AREA	ANNEX NO.	TOTAL CHARGE	MAXIMUM TAX	LAND USE	TAX ACRES	LEGAL DESC
496-170-017-000	1	F	406.88	406.88	MDR	0.0	LOT 54 WESTPARK-PHASE 4 VILLAGE W-17A MOR DD-6
496-170-018-000	1	F	406.88	406.88	MDR	0.0	LOT 55 WESTPARK-PHASE 4 VILLAGE W-17A MOR DD-6
496-170-019-000	1	F	406.88	406.88	MDR	0.0	LOT 56 WESTPARK-PHASE 4 VILLAGE W-17A MOR DD-6
496-170-020-000	1	F	-	-		0.0	LOT 57 WESTPARK-PHASE 4 VILLAGE W-17A MOR DD-6
496-170-021-000	1	F	406.88	406.88	MDR	0.0	LOT 58 WESTPARK-PHASE 4 VILLAGE W-17A MOR DD-6
496-170-022-000	1	F	406.88	406.88	MDR	0.0	LOT 59 WESTPARK-PHASE 4 VILLAGE W-17A MOR DD-6
496-170-023-000	1	F	406.88	406.88	MDR	0.0	LOT 60 WESTPARK-PHASE 4 VILLAGE W-17A MOR DD-6
496-170-024-000	1	F	406.88	406.88	MDR	0.0	LOT 61 WESTPARK-PHASE 4 VILLAGE W-17A MOR DD-6
496-170-025-000	1	F	406.88	406.88	MDR	0.0	LOT 62 WESTPARK-PHASE 4 VILLAGE W-17A MOR DD-6
496-170-026-000	1	F	406.88	406.88	MDR	0.0	LOT 63 WESTPARK-PHASE 4 VILLAGE W-17A MOR DD-6
496-170-027-000	1	F	406.88	406.88	MDR	0.0	LOT 64 WESTPARK-PHASE 4 VILLAGE W-17A MOR DD-6
496-170-028-000	1	F	406.88	406.88	MDR	0.0	LOT 65 WESTPARK-PHASE 4 VILLAGE W-17A MOR DD-6
496-170-029-000	1	F	-	-		0.0	LOT A WESTPARK-PHASE 4 VILLAGE W-17A MOR DD-6
496-170-030-000	1	F	-	-		0.0	POR LOT C WESTPARK-PHASE 4 VILLAGE W-17A MOR DD-6
496-180-001-000	1	F	406.88	406.88	MDR	0.0	LOT 13 WESTPARK-PHASE 4 VILLAGE W-17A MOR DD-6
496-180-002-000	1	F	406.88	406.88	MDR	0.0	LOT 14 WESTPARK-PHASE 4 VILLAGE W-17A MOR DD-6
496-180-003-000	1	F	406.88	406.88	MDR	0.0	LOT 15 WESTPARK-PHASE 4 VILLAGE W-17A MOR DD-6
496-180-004-000	1	F	406.88	406.88	MDR	0.0	LOT 16 WESTPARK-PHASE 4 VILLAGE W-17A MOR DD-6
496-180-005-000	1	F	406.88	406.88	MDR	0.0	LOT 17 WESTPARK-PHASE 4 VILLAGE W-17A MOR DD-6
496-180-006-000	1	F	406.88	406.88	MDR	0.0	LOT 18 WESTPARK-PHASE 4 VILLAGE W-17A MOR DD-6
496-180-007-000	1	F	-	-		0.0	LOT 19 WESTPARK-PHASE 4 VILLAGE W-17A MOR DD-6
496-180-008-000	1	F	-	-		0.0	LOT 20 WESTPARK-PHASE 4 VILLAGE W-17A MOR DD-6
496-180-009-000	1	F	406.88	406.88	MDR	0.0	LOT 21 WESTPARK-PHASE 4 VILLAGE W-17A MOR DD-6
496-180-010-000	1	F	406.88	406.88	MDR	0.0	LOT 22 WESTPARK-PHASE 4 VILLAGE W-17A MOR DD-6
496-180-011-000	1	F	406.88	406.88	MDR	0.0	LOT 23 WESTPARK-PHASE 4 VILLAGE W-17A MOR DD-6
496-180-012-000	1	F	406.88	406.88	MDR	0.0	LOT 24 WESTPARK-PHASE 4 VILLAGE W-17A MOR DD-6
496-180-013-000	1	F	406.88	406.88	MDR	0.0	LOT 25 WESTPARK-PHASE 4 VILLAGE W-17A MOR DD-6
496-180-014-000	1	F	406.88	406.88	MDR	0.0	LOT 26 WESTPARK-PHASE 4 VILLAGE W-17A MOR DD-6
496-180-015-000	1	F	406.88	406.88	MDR	0.0	LOT 27 WESTPARK-PHASE 4 VILLAGE W-17A MOR DD-6
496-180-016-000	1	F	406.88	406.88	MDR	0.0	LOT 28 WESTPARK-PHASE 4 VILLAGE W-17A MOR DD-6
496-180-017-000	1	F	-	-		0.0	LOT 29 WESTPARK-PHASE 4 VILLAGE W-17A MOR DD-6
496-180-018-000	1	F	-	-		0.0	LOT 30 WESTPARK-PHASE 4 VILLAGE W-17A MOR DD-6
496-180-019-000	1	F	-	-		0.0	LOT 31 WESTPARK-PHASE 4 VILLAGE W-17A MOR DD-6
496-180-020-000	1	F	406.88	406.88	MDR	0.0	LOT 32 WESTPARK-PHASE 4 VILLAGE W-17A MOR DD-6
496-180-021-000	1	F	406.88	406.88	MDR	0.0	LOT 33 WESTPARK-PHASE 4 VILLAGE W-17A MOR DD-6
496-180-022-000	1	F	406.88	406.88	MDR	0.0	LOT 34 WESTPARK-PHASE 4 VILLAGE W-17A MOR DD-6

City of Roseville
Community Facilities District No. 3 (Municipal Services)
Fiscal Year 2016/17 Tax Roll

ASSESSOR PARCEL NUMBER	ANNEXATION RATE AREA	ANNEX NO.	TOTAL CHARGE	MAXIMUM TAX	LAND USE	TAX ACRES	LEGAL DESC
496-180-023-000	1	F	406.88	406.88	MDR	0.0	LOT 35 WESTPARK-PHASE 4 VILLAGE W-17A MOR DD-6
496-180-024-000	1	F	406.88	406.88	MDR	0.0	LOT 36 WESTPARK-PHASE 4 VILLAGE W-17A MOR DD-6
496-180-025-000	1	F	406.88	406.88	MDR	0.0	LOT 37 WESTPARK-PHASE 4 VILLAGE W-17A MOR DD-6
496-180-026-000	1	F	406.88	406.88	MDR	0.0	LOT 38 WESTPARK-PHASE 4 VILLAGE W-17A MOR DD-6
496-180-027-000	1	F	-	-		0.0	LOT 39 WESTPARK-PHASE 4 VILLAGE W-17A MOR DD-6
496-180-028-000	1	F	-	-		0.0	LOT 40 WESTPARK-PHASE 4 VILLAGE W-17A MOR DD-6
496-180-029-000	1	F	406.88	406.88	MDR	0.0	LOT 41 WESTPARK-PHASE 4 VILLAGE W-17A MOR DD-6
496-180-030-000	1	F	406.88	406.88	MDR	0.0	LOT 42 WESTPARK-PHASE 4 VILLAGE W-17A MOR DD-6
496-180-031-000	1	F	406.88	406.88	MDR	0.0	LOT 43 WESTPARK-PHASE 4 VILLAGE W-17A MOR DD-6
496-180-032-000	1	F	406.88	406.88	MDR	0.0	LOT 44 WESTPARK-PHASE 4 VILLAGE W-17A MOR DD-6
496-180-033-000	1	F	406.88	406.88	MDR	0.0	LOT 45 WESTPARK-PHASE 4 VILLAGE W-17A MOR DD-6
496-180-034-000	1	F	406.88	406.88	MDR	0.0	LOT 46 WESTPARK-PHASE 4 VILLAGE W-17A MOR DD-6
496-180-035-000	1	F	406.88	406.88	MDR	0.0	LOT 47 WESTPARK-PHASE 4 VILLAGE W-17A MOR DD-6
496-180-036-000	1	F	406.88	406.88	MDR	0.0	LOT 48 WESTPARK-PHASE 4 VILLAGE W-17A MOR DD-6
496-180-037-000	1	F	406.88	406.88	MDR	0.0	LOT 49 WESTPARK-PHASE 4 VILLAGE W-17A MOR DD-6
496-180-038-000	1	F	-	-		0.0	LOT B WESTPARK-PHASE 4 VILLAGE W-17A MOR DD-6
496-180-039-000	1	F	-	-		0.0	POR LOT C WESTPARK-PHASE 4 VILLAGE W-17A MOR DD-6
496-190-002-000	1	F	406.88	406.88	LDR	0.0	LOT 2 WESTPARK PH4 VIL W-17E & W-18F MOR DD-13
496-190-003-000	1	F	406.88	406.88	LDR	0.0	LOT 3 WESTPARK PH4 VIL W-17E & W-18F MOR DD-13
496-190-004-000	1	F	406.88	406.88	LDR	0.0	LOT 4 WESTPARK PH4 VIL W-17E & W-18F MOR DD-13
496-190-005-000	1	F	406.88	406.88	LDR	0.0	LOT 5 WESTPARK PH4 VIL W-17E & W-18F MOR DD-13
496-190-006-000	1	F	406.88	406.88	LDR	0.0	LOT 6 WESTPARK PH4 VIL W-17E & W-18F MOR DD-13
496-190-007-000	1	F	406.88	406.88	LDR	0.0	LOT 7 WESTPARK PH4 VIL W-17E & W-18F MOR DD-13
496-190-008-000	1	F	406.88	406.88	LDR	0.0	LOT 8 WESTPARK PH4 VIL W-17E & W-18F MOR DD-13
496-190-009-000	1	F	406.88	406.88	LDR	0.0	LOT 9 WESTPARK PH4 VIL W-17E & W-18F MOR DD-13
496-190-010-000	1	F	406.88	406.88	LDR	0.0	LOT 10 WESTPARK PH4 VIL W-17E & W-18F MOR DD-13
496-190-011-000	1	F	406.88	406.88	LDR	0.0	LOT 11 WESTPARK PH4 VIL W-17E & W-18F MOR DD-13
496-190-012-000	1	F	406.88	406.88	LDR	0.0	LOT 12 WESTPARK PH4 VIL W-17E & W-18F MOR DD-13
496-190-013-000	1	F	406.88	406.88	LDR	0.0	LOT 13 WESTPARK PH4 VIL W-17E & W-18F MOR DD-13
496-190-014-000	1	F	406.88	406.88	LDR	0.0	LOT 14 WESTPARK PH4 VIL W-17E & W-18F MOR DD-13
496-190-015-000	1	F	406.88	406.88	LDR	0.0	LOT 15 WESTPARK PH4 VIL W-17E & W-18F MOR DD-13
496-190-016-000	1	F	406.88	406.88	LDR	0.0	LOT 16 WESTPARK PH4 VIL W-17E & W-18F MOR DD-13
496-190-017-000	1	F	406.88	406.88	LDR	0.0	LOT 17 WESTPARK PH4 VIL W-17E & W-18F MOR DD-13
496-190-018-000	1	F	406.88	406.88	LDR	0.0	LOT 18 WESTPARK PH4 VIL W-17E & W-18F MOR DD-13
496-190-019-000	1	F	406.88	406.88	LDR	0.0	LOT 19 WESTPARK PH4 VIL W-17E & W-18F MOR DD-13
496-190-020-000	1	F	406.88	406.88	LDR	0.0	LOT 20 WESTPARK PH4 VIL W-17E & W-18F MOR DD-13

City of Roseville
Community Facilities District No. 3 (Municipal Services)
Fiscal Year 2016/17 Tax Roll

ASSESSOR PARCEL NUMBER	ANNEXATION RATE AREA	ANNEX NO.	TOTAL CHARGE	MAXIMUM TAX	LAND USE	TAX ACRES	LEGAL DESC
496-190-021-000	1	F	406.88	406.88	LDR	0.0	LOT 21 WESTPARK PH4 VIL W-17E & W-18F MOR DD-13
496-190-022-000	1	F	406.88	406.88	LDR	0.0	LOT 39 WESTPARK PH4 VIL W-17E & W-18F MOR DD-13
496-190-023-000	1	F	406.88	406.88	LDR	0.0	LOT 40 WESTPARK PH4 VIL W-17E & W-18F MOR DD-13
496-190-024-000	1	F	406.88	406.88	LDR	0.0	LOT 41 WESTPARK PH4 VIL W-17E & W-18F MOR DD-13
496-190-025-000	1	F	406.88	406.88	LDR	0.0	LOT 42 WESTPARK PH4 VIL W-17E & W-18F MOR DD-13
496-190-026-000	1	F	406.88	406.88	LDR	0.0	LOT 43 WESTPARK PH4 VIL W-17E & W-18F MOR DD-13
496-190-027-000	1	F	406.88	406.88	LDR	0.0	LOT 44 WESTPARK PH4 VIL W-17E & W-18F MOR DD-13
496-190-029-000	1	F	406.88	406.88	LDR	0.0	POR LOT 1 WESTPARK PH4 VIL W-17E & W-18F MOR DD-13
496-200-001-000	1	F	406.88	406.88	LDR	0.0	LOT 22 WESTPARK PH4 VIL W-17E & W-18F MOR DD-13
496-200-002-000	1	F	406.88	406.88	LDR	0.0	LOT 23 WESTPARK PH4 VIL W-17E & W-18F MOR DD-13
496-200-003-000	1	F	406.88	406.88	LDR	0.0	LOT 24 WESTPARK PH4 VIL W-17E & W-18F MOR DD-13
496-200-004-000	1	F	406.88	406.88	LDR	0.0	LOT 25 WESTPARK PH4 VIL W-17E & W-18F MOR DD-13
496-200-005-000	1	F	406.88	406.88	LDR	0.0	LOT 26 WESTPARK PH4 VIL W-17E & W-18F MOR DD-13
496-200-006-000	1	F	406.88	406.88	LDR	0.0	LOT 27 WESTPARK PH4 VIL W-17E & W-18F MOR DD-13
496-200-007-000	1	F	406.88	406.88	LDR	0.0	LOT 28 WESTPARK PH4 VIL W-17E & W-18F MOR DD-13
496-200-008-000	1	F	406.88	406.88	LDR	0.0	LOT 29 WESTPARK PH4 VIL W-17E & W-18F MOR DD-13
496-200-009-000	1	F	406.88	406.88	LDR	0.0	LOT 30 WESTPARK PH4 VIL W-17E & W-18F MOR DD-13
496-200-010-000	1	F	406.88	406.88	LDR	0.0	LOT 31 WESTPARK PH4 VIL W-17E & W-18F MOR DD-13
496-200-011-000	1	F	406.88	406.88	LDR	0.0	LOT 32 WESTPARK PH4 VIL W-17E & W-18F MOR DD-13
496-200-012-000	1	F	406.88	406.88	LDR	0.0	LOT 33 WESTPARK PH4 VIL W-17E & W-18F MOR DD-13
496-200-013-000	1	F	406.88	406.88	LDR	0.0	LOT 34 WESTPARK PH4 VIL W-17E & W-18F MOR DD-13
496-200-014-000	1	F	406.88	406.88	LDR	0.0	LOT 35 WESTPARK PH4 VIL W-17E & W-18F MOR DD-13
496-200-015-000	1	F	406.88	406.88	LDR	0.0	LOT 36 WESTPARK PH4 VIL W-17E & W-18F MOR DD-13
496-200-016-000	1	F	406.88	406.88	LDR	0.0	LOT 37 WESTPARK PH4 VIL W-17E & W-18F MOR DD-13
496-200-017-000	1	F	406.88	406.88	LDR	0.0	LOT 38 WESTPARK PH4 VIL W-17E & W-18F MOR DD-13
496-200-018-000	1	F	406.88	406.88	LDR	0.0	LOT 45 WESTPARK PH4 VIL W-17E & W-18F MOR DD-13
496-200-019-000	1	F	406.88	406.88	LDR	0.0	LOT 46 WESTPARK PH4 VIL W-17E & W-18F MOR DD-13
496-200-020-000	1	F	406.88	406.88	LDR	0.0	LOT 47 WESTPARK PH4 VIL W-17E & W-18F MOR DD-13
496-200-021-000	1	F	406.88	406.88	LDR	0.0	LOT 48 WESTPARK PH4 VIL W-17E & W-18F MOR DD-13
496-200-022-000	1	F	406.88	406.88	LDR	0.0	LOT 49 WESTPARK PH4 VIL W-17E & W-18F MOR DD-13
496-200-023-000	1	F	406.88	406.88	LDR	0.0	LOT 50 WESTPARK PH4 VIL W-17E & W-18F MOR DD-13
496-200-024-000	1	F	406.88	406.88	LDR	0.0	LOT 51 WESTPARK PH4 VIL W-17E & W-18F MOR DD-13
496-200-025-000	1	F	406.88	406.88	LDR	0.0	LOT 52 WESTPARK PH4 VIL W-17E & W-18F MOR DD-13
496-210-001-000	2	18	406.88	406.88	LDR	0.0	LOT 1 WESTBROOK PH 1 VILLAGES 5A & 5B P1 MOR DD-27
496-210-002-000	2	18	-	-	LDR	0.0	LOT 57 WESTBROOK PH 1 VILLAGE 5A & 5B P1 MOR DD-27
496-210-003-000	2	18	-	-	LDR	0.0	LOT 58 WESTBROOK PH 1 VILLAGE 5A & 5B P1 MOR DD-27

City of Roseville
Community Facilities District No. 3 (Municipal Services)
Fiscal Year 2016/17 Tax Roll

ASSESSOR PARCEL NUMBER	ANNEXATION RATE AREA	ANNEX NO.	TOTAL CHARGE	MAXIMUM TAX	LAND USE	TAX ACRES	LEGAL DESC
496-210-004-000	2	18	-	-	LDR	0.0	LOT 59 WESTBROOK PH 1 VILLAGE 5A & 5B P1 MOR DD-27
496-210-005-000	2	18	-	-	LDR	0.0	LOT 60 WESTBROOK PH 1 VILLAGE 5A & 5B P1 MOR DD-27
496-210-006-000	2	18	-	-	LDR	0.0	LOT 61 WESTBROOK PH 1 VILLAGE 5A & 5B P1 MOR DD-27
496-210-007-000	2	18	-	-	LDR	0.0	LOT 62 WESTBROOK PH 1 VILLAGE 5A & 5B P1 MOR DD-27
496-210-008-000	2	18	-	-	LDR	0.0	LOT 63 WESTBROOK PH 1 VILLAGE 5A & 5B P1 MOR DD-27
496-210-009-000	2	18	-	-	LDR	0.0	LOT 64 WESTBROOK PH 1 VILLAGE 5A & 5B P1 MOR DD-27
496-210-010-000	2	18	-	-	LDR	0.0	LOT 65 WESTBROOK PH 1 VILLAGE 5A & 5B P1 MOR DD-27
496-210-011-000	2	18	-	-	LDR	0.0	LOT 66 WESTBROOK PH 1 VILLAGE 5A & 5B P1 MOR DD-27
496-210-012-000	2	18	-	-	LDR	0.0	LOT 67 WESTBROOK PH 1 VILLAGE 5A & 5B P1 MOR DD-27
496-210-013-000	2	18	-	-	LDR	0.0	LOT 68 WESTBROOK PH 1 VILLAGE 5A & 5B P1 MOR DD-27
496-210-014-000	2	18	406.88	406.88	LDR	0.0	LOT 69 WESTBROOK PH 1 VILLAGE 5A & 5B P1 MOR DD-27
496-210-015-000	2	18	406.88	406.88	LDR	0.0	LOT 70 WESTBROOK PH 1 VILLAGE 5A & 5B P1 MOR DD-27
496-210-016-000	2	18	-	-	LDR	0.0	LOT 71 WESTBROOK PH 1 VILLAGE 5A & 5B P1 MOR DD-27
496-210-017-000	2	18	406.88	406.88	LDR	0.0	LOT 72 WESTBROOK PH 1 VILLAGE 5A & 5B P1 MOR DD-27
496-210-018-000	2	18	406.88	406.88	LDR	0.0	LOT 73 WESTBROOK PH 1 VILLAGE 5A & 5B P1 MOR DD-27
496-210-019-000	2	18	406.88	406.88	LDR	0.0	LOT 74 WESTBROOK PH 1 VILLAGE 5A & 5B P1 MOR DD-27
496-210-020-000	2	18	406.88	406.88	LDR	0.0	LOT 75 WESTBROOK PH 1 VILLAGE 5A & 5B P1 MOR DD-27
496-210-021-000	2	18	406.88	406.88	LDR	0.0	LOT 76 WESTBROOK PH 1 VILLAGE 5A & 5B P1 MOR DD-27
496-210-022-000	2	18	-	-	LDR	0.0	LOT 77 WESTBROOK PH 1 VILLAGE 5A & 5B P1 MOR DD-27
496-210-023-000	2	18	406.88	406.88	LDR	0.0	LOT 78 WESTBROOK PH 1 VILLAGE 5A & 5B P1 MOR DD-27
496-210-024-000	2	18	406.88	406.88	LDR	0.0	LOT 79 WESTBROOK PH 1 VILLAGE 5A & 5B P1 MOR DD-27
496-210-025-000	2	18	406.88	406.88	LDR	0.0	LOT 80 WESTBROOK PH 1 VILLAGE 5A & 5B P1 MOR DD-27
496-210-026-000	2	18	406.88	406.88	LDR	0.0	LOT 81 WESTBROOK PH 1 VILLAGE 5A & 5B P1 MOR DD-27
496-210-027-000	2	18	406.88	406.88	LDR	0.0	LOT 82 WESTBROOK PH 1 VILLAGE 5A & 5B P1 MOR DD-27
496-210-028-000	2	18	406.88	406.88	LDR	0.0	LOT 83 WESTBROOK PH 1 VILLAGE 5A & 5B P1 MOR DD-27
496-210-029-000	2	18	406.88	406.88	LDR	0.0	LOT 84 WESTBROOK PH 1 VILLAGE 5A & 5B P1 MOR DD-27
496-210-030-000	2	18	406.88	406.88	LDR	0.0	LOT 85 WESTBROOK PH 1 VILLAGE 5A & 5B P1 MOR DD-27
496-210-031-000	2	18	406.88	406.88	LDR	0.0	LOT 86 WESTBROOK PH 1 VILLAGE 5A & 5B P1 MOR DD-27
496-210-032-000	2	18	406.88	406.88	LDR	0.0	LOT 87 WESTBROOK PH 1 VILLAGE 5A & 5B P1 MOR DD-27
496-210-033-000	2	18	406.88	406.88	LDR	0.0	LOT 88 WESTBROOK PH 1 VILLAGE 5A & 5B P1 MOR DD-27
496-210-034-000	2	18	406.88	406.88	LDR	0.0	LOT 89 WESTBROOK PH 1 VILLAGE 5A & 5B P1 MOR DD-27
496-210-035-000	2	18	406.88	406.88	LDR	0.0	LOT 90 WESTBROOK PH 1 VILLAGE 5A & 5B P1 MOR DD-27
496-210-036-000	2	18	406.88	406.88	LDR	0.0	LOT 91 WESTBROOK PH 1 VILLAGE 5A & 5B P1 MOR DD-27
496-210-037-000	2	18	406.88	406.88	LDR	0.0	LOT 92 WESTBROOK PH 1 VILLAGE 5A & 5B P1 MOR DD-27
496-210-038-000	2	18	406.88	406.88	LDR	0.0	LOT 93 WESTBROOK PH 1 VILLAGE 5A & 5B P1 MOR DD-27
496-210-039-000	2	18	-	-	LDR	0.0	LOT 94 WESTBROOK PH 1 VILLAGE 5A & 5B P1 MOR DD-27

**City of Roseville
Community Facilities District No. 3 (Municipal Services)
Fiscal Year 2016/17 Tax Roll**

ASSESSOR PARCEL NUMBER	ANNEXATION RATE AREA	ANNEX NO.	TOTAL CHARGE	MAXIMUM TAX	LAND USE	TAX ACRES	LEGAL DESC
496-210-040-000	2	18	-	-	LDR	0.0	LOT 95 WESTBROOK PH 1 VILLAGE 5A & 5B P1 MOR DD-27
496-210-041-000	2	18	-	-	LDR	0.0	LOT 96 WESTBROOK PH 1 VILLAGE 5A & 5B P1 MOR DD-27
496-210-042-000	2	18	406.88	406.88	LDR	0.0	LOT 97 WESTBROOK PH 1 VILLAGE 5A & 5B P1 MOR DD-27
496-210-043-000	2	18	406.88	406.88	LDR	0.0	LOT 98 WESTBROOK PH 1 VILLAGE 5A & 5B P1 MOR DD-27
496-210-044-000	2	18	406.88	406.88	LDR	0.0	LOT 99 WESTBROOK PH 1 VILLAGE 5A & 5B P1 MOR DD-27
496-220-001-000	2	18	406.88	406.88	LDR	0.0	LOT 2 WESTBROOK PH 1 VILLAGES 5A & 5B P1 MOR DD-27
496-220-002-000	2	18	406.88	406.88	LDR	0.0	LOT 3 WESTBROOK PH 1 VILLAGES 5A & 5B P1 MOR DD-27
496-220-003-000	2	18	-	-	LDR	0.0	LOT 4 WESTBROOK PH 1 VILLAGES 5A & 5B P1 MOR DD-27
496-220-004-000	2	18	-	-	LDR	0.0	LOT 5 WESTBROOK PH 1 VILLAGES 5A & 5B P1 MOR DD-27
496-220-005-000	2	18	-	-	LDR	0.0	LOT 6 WESTBROOK PH 1 VILLAGES 5A & 5B P1 MOR DD-27
496-220-006-000	2	18	-	-	LDR	0.0	LOT 7 WESTBROOK PH 1 VILLAGES 5A & 5B P1 MOR DD-27
496-220-007-000	2	18	406.88	406.88	LDR	0.0	LOT 8 WESTBROOK PH 1 VILLAGES 5A & 5B P1 MOR DD-27
496-220-008-000	2	18	406.88	406.88	LDR	0.0	LOT 9 WESTBROOK PH 1 VILLAGES 5A & 5B P1 MOR DD-27
496-220-009-000	2	18	406.88	406.88	LDR	0.0	LOT 10 WESTBROOK PH 1 VILLAGE 5A & 5B P1 MOR DD-27
496-220-010-000	2	18	406.88	406.88	LDR	0.0	LOT 11 WESTBROOK PH 1 VILLAGE 5A & 5B P1 MOR DD-27
496-220-011-000	2	18	406.88	406.88	LDR	0.0	LOT 12 WESTBROOK PH 1 VILLAGE 5A & 5B P1 MOR DD-27
496-220-012-000	2	18	406.88	406.88	LDR	0.0	LOT 13 WESTBROOK PH 1 VILLAGE 5A & 5B P1 MOR DD-27
496-220-013-000	2	18	406.88	406.88	LDR	0.0	LOT 14 WESTBROOK PH 1 VILLAGE 5A & 5B P1 MOR DD-27
496-220-014-000	2	18	406.88	406.88	LDR	0.0	LOT 15 WESTBROOK PH 1 VILLAGE 5A & 5B P1 MOR DD-27
496-220-015-000	2	18	406.88	406.88	LDR	0.0	LOT 16 WESTBROOK PH 1 VILLAGE 5A & 5B P1 MOR DD-27
496-220-016-000	2	18	406.88	406.88	LDR	0.0	LOT 17 WESTBROOK PH 1 VILLAGE 5A & 5B P1 MOR DD-27
496-220-017-000	2	18	406.88	406.88	LDR	0.0	LOT 18 WESTBROOK PH 1 VILLAGE 5A & 5B P1 MOR DD-27
496-220-018-000	2	18	406.88	406.88	LDR	0.0	LOT 19 WESTBROOK PH 1 VILLAGE 5A & 5B P1 MOR DD-27
496-220-019-000	2	18	406.88	406.88	LDR	0.0	LOT 20 WESTBROOK PH 1 VILLAGE 5A & 5B P1 MOR DD-27
496-220-020-000	2	18	406.88	406.88	LDR	0.0	LOT 21 WESTBROOK PH 1 VILLAGE 5A & 5B P1 MOR DD-27
496-220-021-000	2	18	406.88	406.88	LDR	0.0	LOT 22 WESTBROOK PH 1 VILLAGE 5A & 5B P1 MOR DD-27
496-220-022-000	2	18	406.88	406.88	LDR	0.0	LOT 23 WESTBROOK PH 1 VILLAGE 5A & 5B P1 MOR DD-27
496-220-023-000	2	18	406.88	406.88	LDR	0.0	LOT 24 WESTBROOK PH 1 VILLAGE 5A & 5B P1 MOR DD-27
496-220-024-000	2	18	406.88	406.88	LDR	0.0	LOT 25 WESTBROOK PH 1 VILLAGE 5A & 5B P1 MOR DD-27
496-220-025-000	2	18	406.88	406.88	LDR	0.0	LOT 26 WESTBROOK PH 1 VILLAGE 5A & 5B P1 MOR DD-27
496-220-026-000	2	18	-	-	LDR	0.0	LOT 27 WESTBROOK PH 1 VILLAGE 5A & 5B P1 MOR DD-27
496-220-027-000	2	18	-	-	LDR	0.0	LOT 28 WESTBROOK PH 1 VILLAGE 5A & 5B P1 MOR DD-27
496-220-028-000	2	18	-	-	LDR	0.0	LOT 29 WESTBROOK PH 1 VILLAGE 5A & 5B P1 MOR DD-27
496-220-029-000	2	18	-	-	LDR	0.0	LOT 30 WESTBROOK PH 1 VILLAGE 5A & 5B P1 MOR DD-27
496-220-030-000	2	18	-	-	LDR	0.0	LOT 31 WESTBROOK PH 1 VILLAGE 5A & 5B P1 MOR DD-27
496-220-031-000	2	18	-	-	LDR	0.0	LOT 32 WESTBROOK PH 1 VILLAGE 5A & 5B P1 MOR DD-27

City of Roseville
Community Facilities District No. 3 (Municipal Services)
Fiscal Year 2016/17 Tax Roll

ASSESSOR PARCEL NUMBER	ANNEXATION RATE AREA	ANNEX NO.	TOTAL CHARGE	MAXIMUM TAX	LAND USE	TAX ACRES	LEGAL DESC
496-220-032-000	2	18	406.88	406.88	LDR	0.0	LOT 33 WESTBROOK PH 1 VILLAGE 5A & 5B P1 MOR DD-27
496-220-033-000	2	18	406.88	406.88	LDR	0.0	LOT 34 WESTBROOK PH 1 VILLAGE 5A & 5B P1 MOR DD-27
496-220-034-000	2	18	-	-	LDR	0.0	LOT 35 WESTBROOK PH 1 VILLAGE 5A & 5B P1 MOR DD-27
496-220-035-000	2	18	406.88	406.88	LDR	0.0	LOT 36 WESTBROOK PH 1 VILLAGE 5A & 5B P1 MOR DD-27
496-220-036-000	2	18	406.88	406.88	LDR	0.0	LOT 37 WESTBROOK PH 1 VILLAGE 5A & 5B P1 MOR DD-27
496-220-037-000	2	18	406.88	406.88	LDR	0.0	LOT 38 WESTBROOK PH 1 VILLAGE 5A & 5B P1 MOR DD-27
496-220-038-000	2	18	-	-	LDR	0.0	LOT 39 WESTBROOK PH 1 VILLAGE 5A & 5B P1 MOR DD-27
496-220-039-000	2	18	-	-	LDR	0.0	LOT 40 WESTBROOK PH 1 VILLAGE 5A & 5B P1 MOR DD-27
496-220-040-000	2	18	-	-	LDR	0.0	LOT 41 WESTBROOK PH 1 VILLAGE 5A & 5B P1 MOR DD-27
496-220-041-000	2	18	-	-	LDR	0.0	LOT 42 WESTBROOK PH 1 VILLAGE 5A & 5B P1 MOR DD-27
496-220-042-000	2	18	-	-	LDR	0.0	LOT 43 WESTBROOK PH 1 VILLAGE 5A & 5B P1 MOR DD-27
496-220-043-000	2	18	-	-	LDR	0.0	LOT 44 WESTBROOK PH 1 VILLAGE 5A & 5B P1 MOR DD-27
496-220-044-000	2	18	-	-	LDR	0.0	LOT 45 WESTBROOK PH 1 VILLAGE 5A & 5B P1 MOR DD-27
496-220-045-000	2	18	-	-	LDR	0.0	LOT 46 WESTBROOK PH 1 VILLAGE 5A & 5B P1 MOR DD-27
496-220-046-000	2	18	406.88	406.88	LDR	0.0	LOT 47 WESTBROOK PH 1 VILLAGE 5A & 5B P1 MOR DD-27
496-220-047-000	2	18	-	-	LDR	0.0	LOT 48 WESTBROOK PH 1 VILLAGE 5A & 5B P1 MOR DD-27
496-220-048-000	2	18	-	-	LDR	0.0	LOT 49 WESTBROOK PH 1 VILLAGE 5A & 5B P1 MOR DD-27
496-220-049-000	2	18	-	-	LDR	0.0	LOT 50 WESTBROOK PH 1 VILLAGE 5A & 5B P1 MOR DD-27
496-220-050-000	2	18	-	-	LDR	0.0	LOT 51 WESTBROOK PH 1 VILLAGE 5A & 5B P1 MOR DD-27
496-220-051-000	2	18	-	-	LDR	0.0	LOT 52 WESTBROOK PH 1 VILLAGE 5A & 5B P1 MOR DD-27
496-220-052-000	2	18	-	-	LDR	0.0	LOT 53 WESTBROOK PH 1 VILLAGE 5A & 5B P1 MOR DD-27
496-220-053-000	2	18	-	-	LDR	0.0	LOT 54 WESTBROOK PH 1 VILLAGE 5A & 5B P1 MOR DD-27
496-220-054-000	2	18	-	-	LDR	0.0	LOT 55 WESTBROOK PH 1 VILLAGE 5A & 5B P1 MOR DD-27
496-220-055-000	2	18	-	-	LDR	0.0	LOT 56 WESTBROOK PH 1 VILLAGE 5A & 5B P1 MOR DD-27
496-230-001-000	1	F	-	-	LDR	0.0	LOT 1 WESTPARK PH4 VILL W-17B MOR DD-33
496-230-002-000	1	F	-	-	LDR	0.0	LOT 2 WESTPARK PH4 VILL W-17B MOR DD-33
496-230-003-000	1	F	-	-	LDR	0.0	LOT 3 WESTPARK PH4 VILL W-17B MOR DD-33
496-230-004-000	1	F	-	-	LDR	0.0	LOT 4 WESTPARK PH4 VILL W-17B MOR DD-33
496-230-005-000	1	F	-	-	LDR	0.0	LOT 5 WESTPARK PH4 VILL W-17B MOR DD-33
496-230-006-000	1	F	-	-	LDR	0.0	LOT 6 WESTPARK PH4 VILL W-17B MOR DD-33
496-230-007-000	1	F	-	-	LDR	0.0	LOT 7 WESTPARK PH4 VILL W-17B MOR DD-33
496-230-008-000	1	F	-	-	LDR	0.0	LOT 8 WESTPARK PH4 VILL W-17B MOR DD-33
496-230-009-000	1	F	-	-	LDR	0.0	LOT 9 WESTPARK PH4 VILL W-17B MOR DD-33
496-230-010-000	1	F	-	-	LDR	0.0	LT 10 WESTPARK PH4 VILL W-17B MOR DD-33
496-230-011-000	1	F	-	-	LDR	0.0	LT 11 WESTPARK PH4 VILL W-17B MOR DD-33
496-230-012-000	1	F	-	-	LDR	0.0	LT 12 WESTPARK PH4 VILL W-17B MOR DD-33

**City of Roseville
Community Facilities District No. 3 (Municipal Services)
Fiscal Year 2016/17 Tax Roll**

ASSESSOR PARCEL NUMBER	ANNEXATION RATE AREA	ANNEX NO.	TOTAL CHARGE	MAXIMUM TAX	LAND USE	TAX ACRES	LEGAL DESC
496-230-013-000	1	F	-	-	LDR	0.0	LT 13 WESTPARK PH4 VILL W-17B MOR DD-33
496-230-014-000	1	F	-	-	LDR	0.0	LT 14 WESTPARK PH4 VILL W-17B MOR DD-33
496-230-015-000	1	F	-	-	LDR	0.0	LT 15 WESTPARK PH4 VILL W-17B MOR DD-33
496-230-016-000	1	F	-	-	LDR	0.0	LT 16 WESTPARK PH4 VILL W-17B MOR DD-33
496-230-017-000	1	F	-	-	LDR	0.0	LT 17 WESTPARK PH4 VILL W-17B MOR DD-33
496-230-018-000	1	F	-	-	LDR	0.0	LT 18 WESTPARK PH4 VILL W-17B MOR DD-33
496-230-019-000	1	F	-	-	LDR	0.0	LT 19 WESTPARK PH4 VILL W-17B MOR DD-33
496-230-020-000	1	F	-	-	LDR	0.0	LT 20 WESTPARK PH4 VILL W-17B MOR DD-33
496-230-021-000	1	F	-	-	LDR	0.0	LT 21 WESTPARK PH4 VILL W-17B MOR DD-33
496-230-022-000	1	F	-	-	LDR	0.0	LT 22 WESTPARK PH4 VILL W-17B MOR DD-33
496-230-023-000	1	F	-	-	LDR	0.0	LT 23 WESTPARK PH4 VILL W-17B MOR DD-33
496-230-024-000	1	F	-	-	LDR	0.0	LT 24 WESTPARK PH4 VILL W-17B MOR DD-33
496-230-025-000	1	F	-	-	LDR	0.0	LT 25 WESTPARK PH4 VILL W-17B MOR DD-33
496-230-026-000	1	F	-	-	LDR	0.0	LT 26 WESTPARK PH4 VILL W-17B MOR DD-33
496-230-027-000	1	F	-	-	LDR	0.0	LT 27 WESTPARK PH4 VILL W-17B MOR DD-33
496-230-028-000	1	F	-	-	LDR	0.0	LT 28 WESTPARK PH4 VILL W-17B MOR DD-33
496-230-029-000	1	F	-	-	LDR	0.0	LT 29 WESTPARK PH4 VILL W-17B MOR DD-33
496-230-030-000	1	F	-	-	LDR	0.0	LT 30 WESTPARK PH4 VILL W-17B MOR DD-33
496-230-031-000	1	F	-	-	LDR	0.0	LT 31 WESTPARK PH4 VILL W-17B MOR DD-33
496-230-032-000	1	F	-	-	LDR	0.0	LT 32 WESTPARK PH4 VILL W-17B MOR DD-33
496-230-033-000	1	F	-	-	LDR	0.0	LT 33 WESTPARK PH4 VILL W-17B MOR DD-33
496-230-034-000	1	F	-	-	LDR	0.0	LT 34 WESTPARK PH4 VILL W-17B MOR DD-33
496-230-035-000	1	F	-	-	LDR	0.0	LT 35 WESTPARK PH4 VILL W-17B MOR DD-33
496-230-036-000	1	F	-	-	LDR	0.0	LT 36 WESTPARK PH4 VILL W-17B MOR DD-33
496-230-037-000	1	F	-	-	LDR	0.0	LT 37 WESTPARK PH4 VILL W-17B MOR DD-33
496-230-038-000	1	F	-	-	LDR	0.0	LT 38 WESTPARK PH4 VILL W-17B MOR DD-33
496-230-039-000	1	F	-	-	LDR	0.0	LT 39 WESTPARK PH4 VILL W-17B MOR DD-33
496-230-040-000	1	F	-	-	LDR	0.0	LT 40 WESTPARK PH4 VILL W-17B MOR DD-33
496-230-041-000	1	F	-	-	LDR	0.0	LT 41 WESTPARK PH4 VILL W-17B MOR DD-33
496-230-042-000	1	F	-	-	LDR	0.0	LT 42 WESTPARK PH4 VILL W-17B MOR DD-33
496-230-043-000	1	F	-	-	LDR	0.0	LT 43 WESTPARK PH4 VILL W-17B MOR DD-33
496-230-044-000	1	F	-	-	LDR	0.0	LT 44 WESTPARK PH4 VILL W-17B MOR DD-33
496-230-045-000	1	F	-	-	LDR	0.0	LT 45 WESTPARK PH4 VILL W-17B MOR DD-33
496-230-046-000	1	F	-	-	LDR	0.0	LT 46 WESTPARK PH4 VILL W-17B MOR DD-33
496-230-047-000	1	F	-	-	LDR	0.0	LT 47 WESTPARK PH4 VILL W-17B MOR DD-33
496-230-048-000	1	F	-	-	LDR	0.0	LT 48 WESTPARK PH4 VILL W-17B MOR DD-33

**City of Roseville
Community Facilities District No. 3 (Municipal Services)
Fiscal Year 2016/17 Tax Roll**

ASSESSOR PARCEL NUMBER	ANNEXATION RATE AREA	ANNEX NO.	TOTAL CHARGE	MAXIMUM TAX	LAND USE	TAX ACRES	LEGAL DESC
496-230-049-000	1	F	-	-	LDR	0.0	LT 49 WESTPARK PH4 VILL W-17B MOR DD-33
496-230-050-000	1	F	-	-	LDR	0.0	LT 50 WESTPARK PH4 VILL W-17B MOR DD-33
496-230-051-000	1	F	-	-	LDR	0.0	LT 51 WESTPARK PH4 VILL W-17B MOR DD-33
496-230-052-000	1	F	-	-	LDR	0.0	LT 52 WESTPARK PH4 VILL W-17B MOR DD-33
496-230-053-000	1	F	-	-	LDR	0.0	LT 53 WESTPARK PH4 VILL W-17B MOR DD-33
496-230-054-000	1	F	-	-	LDR	0.0	LT 54 WESTPARK PH4 VILL W-17B MOR DD-33
496-230-055-000	1	F	-	-	LDR	0.0	LT 55 WESTPARK PH4 VILL W-17B MOR DD-33
496-230-056-000	1	F	-	-	LDR	0.0	LT 56 WESTPARK PH4 VILL W-17B MOR DD-33
496-240-001-000	1	F	-	-	LDR	0.0	LOT 1 WESTPARK-PH 4 VIL W-19B MOR DD-42
496-240-002-000	1	F	-	-	LDR	0.0	LOT 2 WESTPARK-PH 4 VIL W-19B MOR DD-42
496-240-003-000	1	F	-	-	LDR	0.0	LOT 3 WESTPARK-PH 4 VIL W-19B MOR DD-42
496-240-004-000	1	F	406.88	406.88	LDR	0.0	LOT 4 WESTPARK-PH 4 VIL W-19B MOR DD-42
496-240-005-000	1	F	406.88	406.88	LDR	0.0	LOT 5 WESTPARK-PH 4 VIL W-19B MOR DD-42
496-240-006-000	1	F	406.88	406.88	LDR	0.0	LOT 6 WESTPARK-PH 4 VIL W-19B MOR DD-42
496-240-007-000	1	F	406.88	406.88	LDR	0.0	LOT 7 WESTPARK-PH 4 VIL W-19B MOR DD-42
496-240-008-000	1	F	406.88	406.88	LDR	0.0	LOT 8 WESTPARK-PH 4 VIL W-19B MOR DD-42
496-240-009-000	1	F	406.88	406.88	LDR	0.0	LOT 9 WESTPARK-PH 4 VIL W-19B MOR DD-42
496-240-010-000	1	F	406.88	406.88	LDR	0.0	LOT 10 WESTPARK-PH 4 VIL W-19B MOR DD-42
496-240-011-000	1	F	406.88	406.88	LDR	0.0	LOT 11 WESTPARK-PH 4 VIL W-19B MOR DD-42
496-240-012-000	1	F	406.88	406.88	LDR	0.0	LOT 12 WESTPARK-PH 4 VIL W-19B MOR DD-42
496-240-013-000	1	F	406.88	406.88	LDR	0.0	LOT 13 WESTPARK-PH 4 VIL W-19B MOR DD-42
496-240-014-000	1	F	406.88	406.88	LDR	0.0	LOT 14 WESTPARK-PH 4 VIL W-19B MOR DD-42
496-240-015-000	1	F	406.88	406.88	LDR	0.0	LOT 15 WESTPARK-PH 4 VIL W-19B MOR DD-42
496-240-016-000	1	F	406.88	406.88	LDR	0.0	LOT 16 WESTPARK-PH 4 VIL W-19B MOR DD-42
496-240-017-000	1	F	406.88	406.88	LDR	0.0	LOT 17 WESTPARK-PH 4 VIL W-19B MOR DD-42
496-240-018-000	1	F	-	-	LDR	0.0	LOT 18 WESTPARK-PH 4 VIL W-19B MOR DD-42
496-240-019-000	1	F	-	-	LDR	0.0	LOT 19 WESTPARK-PH 4 VIL W-19B MOR DD-42
496-240-020-000	1	F	-	-	LDR	0.0	LOT 20 WESTPARK-PH 4 VIL W-19B MOR DD-42
496-240-021-000	1	F	-	-	LDR	0.0	LOT 21 WESTPARK-PH 4 VIL W-19B MOR DD-42
496-240-022-000	1	F	-	-	LDR	0.0	LOT 22 WESTPARK-PH 4 VIL W-19B MOR DD-42
496-240-023-000	1	F	-	-	LDR	0.0	LOT 23 WESTPARK-PH 4 VIL W-19B MOR DD-42
496-240-024-000	1	F	-	-	LDR	0.0	LOT 24 WESTPARK-PH 4 VIL W-19B MOR DD-42
496-240-025-000	1	F	-	-	LDR	0.0	LOT 25 WESTPARK-PH 4 VIL W-19B MOR DD-42
496-240-026-000	1	F	-	-	LDR	0.0	LOT 26 WESTPARK-PH 4 VIL W-19B MOR DD-42
496-240-027-000	1	F	-	-	LDR	0.0	LOT 27 WESTPARK-PH 4 VIL W-19B MOR DD-42
496-240-028-000	1	F	-	-	LDR	0.0	LOT 28 WESTPARK-PH 4 VIL W-19B MOR DD-42

**City of Roseville
Community Facilities District No. 3 (Municipal Services)
Fiscal Year 2016/17 Tax Roll**

ASSESSOR PARCEL NUMBER	ANNEXATION RATE AREA	ANNEX NO.	TOTAL CHARGE	MAXIMUM TAX	LAND USE	TAX ACRES	LEGAL DESC
496-240-029-000	1	F	-	-	LDR	0.0	LOT 29 WESTPARK-PH 4 VIL W-19B MOR DD-42
496-240-030-000	1	F	-	-	LDR	0.0	LOT 30 WESTPARK-PH 4 VIL W-19B MOR DD-42
496-240-031-000	1	F	-	-	LDR	0.0	LOT 31 WESTPARK-PH 4 VIL W-19B MOR DD-42
496-240-032-000	1	F	-	-	LDR	0.0	LOT 32 WESTPARK-PH 4 VIL W-19B MOR DD-42
496-240-033-000	1	F	-	-	LDR	0.0	LOT 33 WESTPARK-PH 4 VIL W-19B MOR DD-42
496-240-034-000	1	F	-	-	LDR	0.0	LOT 34 WESTPARK-PH 4 VIL W-19B MOR DD-42
496-240-035-000	1	F	-	-	LDR	0.0	LOT 35 WESTPARK-PH 4 VIL W-19B MOR DD-42
496-240-036-000	1	F	-	-	LDR	0.0	LOT 36 WESTPARK-PH 4 VIL W-19B MOR DD-42
496-240-037-000	1	F	-	-	LDR	0.0	LOT 37 WESTPARK-PH 4 VIL W-19B MOR DD-42
496-240-038-000	1	F	-	-	LDR	0.0	LOT 38 WESTPARK-PH 4 VIL W-19B MOR DD-42
496-240-039-000	1	F	406.88	406.88	LDR	0.0	LOT 39 WESTPARK-PH 4 VIL W-19B MOR DD-42
496-240-040-000	1	F	406.88	406.88	LDR	0.0	LOT 40 WESTPARK-PH 4 VIL W-19B MOR DD-42
496-240-041-000	1	F	406.88	406.88	LDR	0.0	LOT 41 WESTPARK-PH 4 VIL W-19B MOR DD-42
496-240-042-000	1	F	406.88	406.88	LDR	0.0	LOT 42 WESTPARK-PH 4 VIL W-19B MOR DD-42
496-240-043-000	1	F	406.88	406.88	LDR	0.0	LOT 43 WESTPARK-PH 4 VIL W-19B MOR DD-42
496-240-044-000	1	F	406.88	406.88	LDR	0.0	LOT 44 WESTPARK-PH 4 VIL W-19B MOR DD-42
496-240-045-000	1	F	406.88	406.88	LDR	0.0	LOT 45 WESTPARK-PH 4 VIL W-19B MOR DD-42
496-240-046-000	1	F	-	-	LDR	0.0	LOT 46 WESTPARK-PH 4 VIL W-19B MOR DD-42
496-240-047-000	1	F	406.88	406.88	LDR	0.0	LOT 47 WESTPARK-PH 4 VIL W-19B MOR DD-42
496-240-048-000	1	F	406.88	406.88	LDR	0.0	LOT 48 WESTPARK-PH 4 VIL W-19B MOR DD-42
496-240-049-000	1	F	-	-	LDR	0.0	LOT 49 WESTPARK-PH 4 VIL W-19B MOR DD-42
496-240-050-000	1	F	-	-	LDR	0.0	LOT 50 WESTPARK-PH 4 VIL W-19B MOR DD-42
496-240-051-000	1	F	-	-	LDR	0.0	LOT 51 WESTPARK-PH 4 VIL W-19B MOR DD-42
496-240-052-000	1	F	406.88	406.88	LDR	0.0	LOT 52 WESTPARK-PH 4 VIL W-19B MOR DD-42
496-240-053-000	1	F	406.88	406.88	LDR	0.0	LOT 53 WESTPARK-PH 4 VIL W-19B MOR DD-42
496-240-054-000	1	F	-	-	LDR	0.0	LOT 54 WESTPARK-PH 4 VIL W-19B MOR DD-42
496-240-055-000	1	F	-	-	LDR	0.0	LOT 55 WESTPARK-PH 4 VIL W-19B MOR DD-42
496-240-056-000	1	F	-	-	LDR	0.0	LOT 56 WESTPARK-PH 4 VIL W-19B MOR DD-42
496-240-057-000	1	F	-	-	LDR	0.0	LOT 57 WESTPARK-PH 4 VIL W-19B MOR DD-42
496-240-058-000	1	F	-	-	LDR	0.0	LOT 58 WESTPARK-PH 4 VIL W-19B MOR DD-42
496-240-059-000	1	F	-	-	LDR	0.0	LOT 59 WESTPARK-PH 4 VIL W-19B MOR DD-42
496-240-060-000	1	F	-	-	LDR	0.0	LOT 60 WESTPARK-PH 4 VIL W-19B MOR DD-42
496-240-061-000	1	F	-	-	LDR	0.0	LOT 61 WESTPARK-PH 4 VIL W-19B MOR DD-42
496-240-062-000	1	F	-	-	LDR	0.0	LOT 62 WESTPARK-PH 4 VIL W-19B MOR DD-42
496-240-063-000	1	F	-	-	LDR	0.0	LOT 63 WESTPARK-PH 4 VIL W-19B MOR DD-42
496-240-064-000	1	F	-	-	LDR	0.0	LOT 64 WESTPARK-PH 4 VIL W-19B MOR DD-42

**City of Roseville
Community Facilities District No. 3 (Municipal Services)
Fiscal Year 2016/17 Tax Roll**

ASSESSOR PARCEL NUMBER	ANNEXATION RATE AREA	ANNEX NO.	TOTAL CHARGE	MAXIMUM TAX	LAND USE	TAX ACRES	LEGAL DESC
496-240-065-000	1	F	-	-	LDR	0.0	LOT 65 WESTPARK-PH 4 VIL W-19B MOR DD-42
496-240-066-000	1	F	-	-	LDR	0.0	LOT 66 WESTPARK-PH 4 VIL W-19B MOR DD-42
496-240-067-000	1	F	-	-	LDR	0.0	LOT 67 WESTPARK-PH 4 VIL W-19B MOR DD-42
496-240-068-000	1	F	-	-	LDR	0.0	LOT 68 WESTPARK-PH 4 VIL W-19B MOR DD-42
496-240-069-000	1	F	-	-	LDR	0.0	LOT 69 WESTPARK-PH 4 VIL W-19B MOR DD-42
496-240-070-000	1	F	-	-	LDR	0.0	LOT 70 WESTPARK-PH 4 VIL W-19B MOR DD-42
496-240-071-000	1	F	-	-	LDR	0.0	LOT 71 WESTPARK-PH 4 VIL W-19B MOR DD-42
496-240-072-000	1	F	-	-	LDR	0.0	LOT 72 WESTPARK-PH 4 VIL W-19B MOR DD-42
496-240-073-000	1	F	-	-	LDR	0.0	LOT 73 WESTPARK-PH 4 VIL W-19B MOR DD-42
496-240-074-000	1	F	-	-	LDR	0.0	LOT 74 WESTPARK-PH 4 VIL W-19B MOR DD-42
496-240-075-000	1	F	-	-	LDR	0.0	LOT 75 WESTPARK-PH 4 VIL W-19B MOR DD-42
496-240-076-000	1	F	-	-	LDR	0.0	LOT 76 WESTPARK-PH 4 VIL W-19B MOR DD-42
496-240-077-000	1	F	-	-	LDR	0.0	LOT 77 WESTPARK-PH 4 VIL W-19B MOR DD-42
496-240-078-000	1	F	-	-	LDR	0.0	LOT 78 WESTPARK-PH 4 VIL W-19B MOR DD-42
496-240-079-000	1	F	-	-	LDR	0.0	LOT 79 WESTPARK-PH 4 VIL W-19B MOR DD-42
496-240-080-000	1	F	-	-	LDR	0.0	LOT 80 WESTPARK-PH 4 VIL W-19B MOR DD-42
496-240-081-000	1	F	-	-	LDR	0.0	LOT 81 WESTPARK-PH 4 VIL W-19B MOR DD-42
496-240-082-000	1	F	-	-	LDR	0.0	LOT 82 WESTPARK-PH 4 VIL W-19B MOR DD-42
496-240-083-000	1	F	-	-	LDR	0.0	LOT 83 WESTPARK-PH 4 VIL W-19B MOR DD-42
496-240-084-000	1	F	-	-	LDR	0.0	LOT 84 WESTPARK-PH 4 VIL W-19B MOR DD-42
496-240-085-000	1	F	-	-	LDR	0.0	LOT 85 WESTPARK-PH 4 VIL W-19B MOR DD-42

Summary Fields	Value
ACTIVE PARCELS	7,690
LEVIED PARCELS	6,687
TOTAL CHARGE	2,749,486.60
MAXIMUM TAX	2,749,510.23